

**NOTICE!!**

**These documents have been scanned!**

**Do not place un-scanned documents beneath this notice!**

**Do not remove this notice from this file!**

GPO Jacket No. 560-102  
Print Order 61540  
Rise Business Services, LLC  
Job=AZ15 7/15/2019



Box Number= AZ15159



Claim Begin-End: AMC342296-AMC342514

**1 Initial Receipt**



AZ15159-7

AMC341757-AMC342788

Date Prepared: July 1, 1997

Lead A MC Number: A MC 342296

Ending A MC Number: A MC 342514

CLAIM INDEX

<u>SERIAL NUMBER</u>	<u>CLAIM NAME</u>	<u>CLAIMANT'S NAME</u>
A MC 342296	KOSHER #1	CARLOTA COPPER CO.
A MC 342297	KOSHER #2	" "
A MC 342298	KOSHER #3	" "
A MC 342299	KOSHER #4	" "
A MC 342300	KOSHER #5	" "
A MC 342301	KOSHER #6	" "
A MC 342302	KOSHER #7	" "
A MC 342303	KOSHER #8	" "
A MC 342304	KOSHER #9	" "
A MC 342305	KOSHER #10	" "
A MC 342306	KOSHER #11	" "
A MC 342307	KOSHER #12	" "
A MC 342308	KOSHER #13	" "
A MC 342309	KOSHER #14	" "
A MC 342310	KOSHER #15	" "
A MC 342311	KOSHER #16	" "
A MC 342312	KOSHER #17	" "
A MC 342313	KOSHER #18	" "
A MC 342314	KOSHER #19	" "
A MC 342315	KOSHER #20	" "
A MC 342316	KOSHER #21	" "
A MC 342317	KOSHER #22	" "
A MC 342318	KOSHER #23	" "
A MC 342319	KOSHER #24	" "



A MC 342320	KOSHER #25	"	"
A MC 342321	KOSHER #26	"	"
A MC 342322	KOSHER #27	"	"
A MC 342323	KOSHER #28	"	"
A MC 342324	KOSHER #29	"	"
A MC 342325	KOSHER #30	"	"
A MC 342326	KOSHER #31	"	"
A MC 342327	KOSHER #32	"	"
A MC 342328	KOSHER #33	"	"
A MC 342329	KOSHER #34	"	"
A MC 342330	KOSHER #35	"	"
A MC 342331	KOSHER #36	"	"
A MC 342332	KOSHER #37	"	"
A MC 342333	KOSHER #38	"	"
A MC 342334	KOSHER #39	"	"
A MC 342335	KOSHER #40	"	"
A MC 342336	KOSHER #41	"	"
A MC 342337	KOSHER #42	"	"
A MC 342338	KOSHER #43	"	"
A MC 342339	KOSHER #44	"	"
A MC 342340	KOSHER #45	"	"
A MC 342341	KOSHER #46	"	"
A MC 342342	KOSHER #47	"	"
A MC 342343	KOSHER #48	"	"
A MC 342344	KOSHER #49	"	"
A MC 342345	KOSHER #50	"	"
A MC 342346	KOSHER #51	"	"
A MC 342347	KOSHER #52	"	"
A MC 342348	KOSHER #53	"	"

A MC 342349	KOSHER #54	"	"
A MC 342350	KOSHER #55	"	"
A MC 342351	KOSHER #56	"	"
A MC 342352	KOSHER #57	"	"
A MC 342353	KOSHER #58	"	"
A MC 342354	KOSHER #59	"	"
A MC 342355	KOSHER #60	"	"
A MC 342356	KOSHER #61	"	"
A MC 342357	KOSHER #62	"	"
A MC 342358	KOSHER #63	"	"
A MC 342359	KOSHER #64	"	"
A MC 342360	KOSHER #65	"	"
A MC 342361	KOSHER #66	"	"
A MC 342362	KOSHER #67	"	"
A MC 342363	KOSHER #68	"	"
A MC 342364	KOSHER #69	"	"
A MC 342365	KOSHER #70	"	"
A MC 342366	KOSHER #71	"	"
A MC 342367	KOSHER #72	"	"
A MC 342368	KOSHER #73	"	"
A MC 342369	KOSHER #74	"	"
A MC 342370	KOSHER #75	"	"
A MC 342371	KOSHER #76	"	"
A MC 342372	KOSHER #77	"	"
A MC 342373	KOSHER #78	"	"
A MC 342374	KOSHER #79	"	"
A MC 342375	KOSHER #80	"	"
A MC 342376	KOSHER #81	"	"
A MC 342377	KOSHER #82	"	"

A MC 342378	KOSHER #83	"	"
A MC 342379	KOSHER #84	"	"
A MC 342380	KOSHER #85	"	"
A MC 342381	KOSHER #86	"	"
A MC 342382	KOSHER #87	"	"
A MC 342383	KOSHER #88	"	"
A MC 342384	KOSHER #89	"	"
A MC 342385	KOSHER #90	"	"
A MC 342386	KOSHER #91	"	"
A MC 342387	KOSHER #92	"	"
A MC 342388	KOSHER #93	"	"
A MC 342389	KOSHER #94	"	"
A MC 342390	KOSHER #95	"	"
A MC 342391	KOSHER #96	"	"
A MC 342392	KOSHER #97	"	"
A MC 342393	KOSHER #98	"	"
A MC 342394	KOSHER #99	"	"
A MC 342395	KOSHER #100	"	"
A MC 342396	KOSHER #101	"	"
A MC 342397	KOSHER #102	"	"
A MC 342398	KOSHER #103	"	"
A MC 342399	KOSHER #104	"	"
A MC 342400	KOSHER #105	"	"
A MC 342401	KOSHER #106	"	"
A MC 342402	KOSHER #107	"	"
A MC 342403	KOSHER #108	"	"
A MC 342404	KOSHER #109	"	"
A MC 342405	KOSHER #110	"	"
A MC 342406	KOSHER #111	"	"



A MC 342407	KOSHER #112	"	"
A MC 342408	KOSHER #113	"	"
A MC 342409	KOSHER #114	"	"
A MC 342410	KOSHER #115	"	"
A MC 342411	KOSHER #116	"	"
A MC 342412	KOSHER #117	"	"
A MC 342413	KOSHER #118	"	"
A MC 342414	KOSHER #119	"	"
A MC 342415	KOSHER #120	"	"
A MC 342416	KOSHER #121	"	"
A MC 342417	KOSHER #122	"	"
A MC 342418	KOSHER #123	"	"
A MC 342419	KOSHER #124	"	"
A MC 342420	KOSHER #125	"	"
A MC 342421	KOSHER #126	"	"
A MC 342422	KOSHER #127	"	"
A MC 342423	KOSHER #128	"	"
A MC 342424	KOSHER #129	"	"
A MC 342425	KOSHER #130	"	"
A MC 342426	KOSHER #131	"	"
A MC 342427	KOSHER #132	"	"
A MC 342428	KOSHER #133	"	"
A MC 342429	KOSHER #134	"	"
A MC 342430	KOSHER #135	"	"
A MC 342431	KOSHER #136	"	"
A MC 342432	KOSHER #137	"	"
A MC 342433	KOSHER #138	"	"
A MC 342434	KOSHER #139	"	"
A MC 342435	KOSHER #140	"	"

A MC 342436	KOSHER #141	"	"
A MC 342437	KOSHER #142	"	"
A MC 342438	KOSHER #143	"	"
A MC 342439	KOSHER #144	"	"
A MC 342440	KOSHER #145	"	"
A MC 342441	KOSHER #146	"	"
A MC 342442	KOSHER #147	"	"
A MC 342443	KOSHER #148	"	"
A MC 342444	KOSHER #149	"	"
A MC 342445	KOSHER #150	"	"
A MC 342446	KOSHER #151	"	"
A MC 342447	KOSHER #152	"	"
A MC 342448	KOSHER #153	"	"
A MC 342449	KOSHER #154	"	"
A MC 342450	KOSHER #155	"	"
A MC 342451	KOSHER #156	"	"
A MC 342452	KOSHER #157	"	"
A MC 342453	KOSHER #158	"	"
A MC 342454	KOSHER #159	"	"
A MC 342455	KOSHER #160	"	"
A MC 342456	KOSHER #161	"	"
A MC 342457	KOSHER #162	"	"
A MC 342458	KOSHER #163	"	"
A MC 342459	KOSHER #164	"	"
A MC 342460	KOSHER #165	"	"
A MC 342461	KOSHER #166	"	"
A MC 342462	KOSHER #167	"	"
A MC 342463	KOSHER #168	"	"
A MC 342464	KOSHER #169	"	"

A MC 342465	KOSHER #170	"	"
A MC 342466	KOSHER #171	"	"
A MC 342467	KOSHER #172	"	"
A MC 342468	KOSHER #173	"	"
A MC 342469	KOSHER #174	"	"
A MC 342470	KOSHER #175	"	"
A MC 342471	KOSHER #176	"	"
A MC 342472	KOSHER #177	"	"
A MC 342473	KOSHER #178	"	"
A MC 342474	KOSHER #179	"	"
A MC 342475	KOSHER #180	"	"
A MC 342476	KOSHER #181	"	"
A MC 342477	KOSHER #182	"	"
A MC 342478	KOSHER #183	"	"
A MC 342479	KOSHER #184	"	"
A MC 342480	KOSHER #185	"	"
A MC 342481	KOSHER #186	"	"
A MC 342482	KOSHER #187	"	"
A MC 342483	KOSHER #188	"	"
A MC 342484	KOSHER #189	"	"
A MC 342485	KOSHER #190	"	"
A MC 342486	KOSHER #191	"	"
A MC 342487	KOSHER #192	"	"
A MC 342488	KOSHER #193	"	"
A MC 342489	KOSHER #194	"	"
A MC 342490	KOSHER #195	"	"
A MC 342491	KOSHER #196	"	"
A MC 342492	KOSHER #197	"	"
A MC 342493	KOSHER #198	"	"



A MC 342494	KOSHER #199	"	"
A MC 342495	KOSHER #200	"	"
A MC 342496	KOSHER #201	"	"
A MC 342497	KOSHER #202	"	"
A MC 342498	KOSHER #203	"	"
A MC 342499	KOSHER #204	"	"
A MC 342500	KOSHER #205	"	"
A MC 342501	KOSHER #206	"	"
A MC 342502	KOSHER #207	"	"
A MC 342503	KOSHER #208	"	"
A MC 342504	KOSHER #209	"	"
A MC 342505	KOSHER #210	"	"
A MC 342506	KOSHER #211	"	"
A MC 342507	KOSHER #212	"	"
A MC 342508	KOSHER #213	"	"
A MC 342509	KOSHER #214	"	"
A MC 342510	KOSHER #215	"	"
A MC 342511	KOSHER #216	"	"
A MC 342512	KOSHER #217	"	"
A MC 342513	KOSHER #218	"	"
A MC 342514	KOSHER #219.	"	"

UNITED STATES  
DEPARTMENT OF THE INTERIOR  
BUREAU OF LAND MANAGEMENT

RECEIPT AND ACCOUNTING ADVICE

NO. 2296212 04

TC/AZ 12/03/96

Subject: LOCATION & SERVICE FEE 1997 2 16 11 3,475.00  
 Applicant: CLAIM MAINTENANCE FEE 1997 - 219 2 16 12 2,190.00  
 CARLOTA COPPER COMPANY 2 16 13 21,900.00  
 1306 LIVE OAK STREET  
 BOX 1009  
 MIAMI AZ 85539-0806  
 Remitter: CK 001555  
 DENVER OFFICE - 303-694-4936

29,565.00

Assignor:

**VERIFIED** ENTERED IN COMPUTER

APR 16 1997 *JB* 1-29-97 *SKR*

LEASE MANAGEMENT DATA					<input type="checkbox"/> NEW	<input type="checkbox"/> UPDATE	<input type="checkbox"/> PAYMENT	FUND SYMBOL			ACRES/UNITS	RATE
ORIGINAL SERIAL NO.	ASG.	TYPE	ST.	CTY.								
AMC 342296-342514												

AMOUNT	ANV. DATE	EXP. DATE	BILL CYC.	S/C	DISTRICT	NEXT BILL	MISC. DATA	U of M	ACTUAL UNITS

ASSIGNMENT SERIAL NO.	ASG.	TYPE	ST.	CTY.	FUND SYMBOL			ACRES/UNITS	RATE

AMOUNT	ANV. DATE	EXP. DATE	BILL CYC.	S/C	DISTRICT	NEXT BILL	MISC. DATA	U of M	ACTUAL UNITS

APPLY REMITTANCE			
ACTION	FUND SYMBOL	CTY.	AMOUNT
FILING FEE			
RENTAL			
UNEARNED			
REFUND			
TOTAL			
AMOUNT DUE			

Remarks:

BY: \_\_\_\_\_ DATE: \_\_\_\_\_

Lease in Escrow?  
 KGS?  
 Auto Escalates?  
 Auto Renew?

Of Interest?  
 Operating Rights?  
 Operator  
 Bond Filed?

FOR MMS USE ONLY		
BILLEE	NUMBER	FOREST REFUGE
OCS SECTION		
CODE		



**NOTICE!!**

**These documents have been scanned!**

**Do not place un-scanned documents beneath this notice!**

**Do not remove this notice from this file!**

GPO Jacket No. 560-102  
Print Order 61540  
Rise Business Services, LLC  
Job=AZ15 7/15/2019



Box Number= AZ15159



Claim Begin-End: AMC342296-AMC342514

**2 Correspondence**



AZ15159-7

AMC341757-AMC342788



**NO  
DOCUMENTS  
FOUND**

NO DOCUMENTS FOUND  
NO DOCUMENTS FOUND

**NOTICE!!**

**These documents have been scanned!**

**Do not place un-scanned documents beneath this notice!**

**Do not remove this notice from this file!**

GPO Jacket No. 560-102  
Print Order 61540  
Rise Business Services, LLC  
Job=AZ15 7/15/2019



Box Number= AZ15159



Claim Begin-End: AMC342296-AMC342514

**3 Transfers**



AZ15159-7

AMC341757-AMC342788

**NO  
DOCUMENTS  
FOUND**

NO DOCUMENTS FOUND  
NO DOCUMENTS FOUND



**NOTICE!!**

**These documents have been scanned!**

**Do not place un-scanned documents beneath this notice!**

**Do not remove this notice from this file!**

GPO Jacket No. 560-102  
Print Order 61540  
Rise Business Services, LLC  
Job=AZ15 7/15/2019



Box Number= AZ15159



Claim Begin-End: AMC342296-AMC342514

**4 Annual Filings**



AZ15159-7

AMC341757-AMC342788



KOSHEK #1 - #219

6/20/97  
DM

MINING CLAIM STATUS REPORT

Lead Serial No. A MC 342296 THROUGH A MC 342514

No. of Lode Claims \_\_\_\_\_

STATUS CHECKED BY JB  
Enter Action Code 669

No. of Placer Claims \_\_\_\_\_

No. of Association Placer  
(Not Enough Locators Send Form Ltr.) \_\_\_\_\_

MTP CHECKED JB  
(Reduced Size Copy Enclosed)

No. of Mill Sites 219

ORCA GEO CHECKED JB  
(Copy Enclosed)

No. of Tunnel Sites \_\_\_\_\_

Timely Filed  YES NO

WILDERNESS (WA) AREA CHECKED N/A

Service Charge Correct  YES NO  
(This is Curable)

WHICH WA \_\_\_\_\_

Location Fee Correct  YES NO

Maintenance Fee Correct  YES NO

Amount Paid \$ 29,565.00

Shortage \$ 0 Overage \$ 0

Over-the-Counter  Mail

Township(s) T. 01N

Range(s) R. 13 E

Section(s) S. 25, 26, 35, 36

<u>T. 01S</u>	<u>T. 01S</u>	<u>T. 01N</u>
<u>R. 13 E</u>	<u>R. 14 E</u>	<u>R. 14 E</u>
<u>S. 1</u>	<u>S. 6</u>	<u>S. 31</u>

GENERAL JURISDICTION OF: BLM \_\_\_\_\_ (or) WHICH NATIONAL FOREST Hooto

Enter Code 880 On Split Estate Land (Show Type of Patent - SX, PX, SRHE etc)

N/A

Enter Code 267 For Stockraising Homestead When Proper Notice Has Been Filed

N/A

STATUS.

CLAIMS PARTIALLY VOID: Private Minerals \_\_\_\_\_ Withdrawn \_\_\_\_\_ Other \_\_\_\_\_

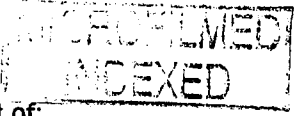
CLAIMS VOID: Private Minerals \_\_\_\_\_ Withdrawn \_\_\_\_\_ Other \_\_\_\_\_

ADD: DATE RECEIVED, ACTION CODE 482, IN REMARKS: 1995, 1996, 1997, 1998

SPECIAL INSTRUCTIONS FOR DATA INPUT: \_\_\_\_\_

COMMENTS T 1 S, R 13 E, Sec 1 - Mineral Patent  
AZA 27911 + T 1 N, R 13 E, Sec 35 + Sec 36  
Mineral Patent - AZA 28770

State of Arizona )  
 )SS  
 County of Gila )



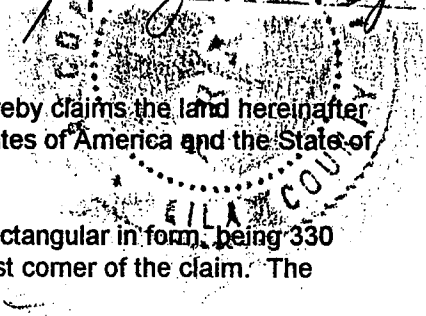
DATE 12-4-96 TIME 10:00

Recorded at the request of:  
 Carlota Copper Company  
 8101 East Prentice Avenue, Suite 800  
 Englewood, Colorado 80111

OFFICIAL RECORDS OF GILA COUNTY, AZ  
 LINDA HAUGHT ORTEGA, RECORDER

BY Linda Haught Ortega

**NOTICE OF LOCATION  
 MILLSITE CLAIM**



NOTICE IS HEREBY GIVEN THAT CARLOTTA COPPER COMPANY, hereby claims the land hereinafter described as a Millsite Claim, under and pursuant to the laws of the United States of America and the State of Arizona, having located a millsite claim as hereinafter established.

THE NAME of the claim is Kosher # 1, and the claim so located is rectangular in form, being 330 feet in width and 660 feet in length. A location notice is posted at the Northeast corner of the claim. The area claimed by this Millsite Claim is 5 acres.

THE UNDERSIGNED has distinctly marked the said location on the ground, so that its surface boundaries may be readily traced, by four substantial wood posts (2" X 2" X 4' 6"). One post at each corner, each so marked or inscribed as to indicate the intended location.

SAID CLAIM is situated in the Undesignated Mining District, Gila County, State of Arizona, and is more particularly described as follows:

BEGINNING at the Northeast claim corner monument, which is located North 7260 feet and West 4950 feet from the NE Section Corner of Section 1, Township 1 South, Range 13 East, Gila and Salt River Meridian;

- thence, 660 feet South to the Southeast Corner;
- thence, 330 feet West to the Southwest Corner;
- thence, 660 feet North to the Northwest Corner;
- thence, 330 feet East to the Northeast Corner; the point of beginning.

SAID CLAIM is located in the:

NE 1/4 of Section \_\_\_\_\_, Twp. \_\_\_\_\_, Range \_\_\_\_\_  
 SE 1/4 of Section 26, Twp. 1 North, Range 13 East  
 NW 1/4 of Section \_\_\_\_\_, Twp. \_\_\_\_\_, Range \_\_\_\_\_  
 SW 1/4 of Section \_\_\_\_\_, Twp. \_\_\_\_\_, Range \_\_\_\_\_  
 Gila and Salt River Meridian.

THIS MILLSITE has been located for the purpose of appropriating non-mineral land, if any, that may lie within the boundaries of the underlying lode claims. This millsite location is not intended as an abandonment of the lode mining claim.

Dated and posted on the ground this 12th day of September, 1996.

LOCATOR : CARLOTTA COPPER COMPANY  
 8101 East Prentice Avenue, Suite 800  
 Englewood, Colorado 80111  
 By Douglas F. Sterck  
 Douglas F. Sterck - Agent


RECEIVED  
 BUREAU OF  
 LAND MANAGEMENT  
 APR 22 10 41 AM '97  
 ARIZONA  
 STATE OFFICE  
 PHOENIX, ARIZONA

6-23-97 SR  
 ENTERED IN COMPUTER

AME 342296

R.13 E. | R.14 E.

96-019602



T.1 N. | T.1 S.

R.13 E. | R.14 E.

● LOCATION MONUMENT  
 ALL CLAIMS ARE 330' x 660'  
 ALL LOCATION NOTICES ARE POSTED  
 AT THE NORTHEAST CORNER OF CLAIM.  
 ALL CORNERS ARE MONUMENTED WITH  
 2" x 2" x 4' 6" WOOD POSTS.

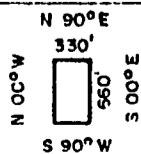
KOSHER MILLSITE CLAIMS  
 1-92 LOCATED-SEPTEMBER 12, 1996  
 89-180 LOCATED-SEPTEMBER 13, 1996  
 81-219 LOCATED-SEPTEMBER 14, 1996

**MAP**  
 OF  
**MILLSITE CLAIMS**  
 WITHIN

**TOWNSHIP 1 NORTH and TOWNSHIP 1 SOUTH**  
**RANGES 13 and 14 EAST**  
 GILA and SALT RIVER MERIDIAN  
 GILA and PINAL COUNTIES, ARIZONA  
 FOR

**CARLOTA COPPER COMPANY**  
 8101 EAST PRENTICE AVENUE, SUITE 800  
 ENGLEWOOD, COLORADO 80111

TYPICAL CLAIM



1" = 2000'

ARIZONA  
 STATE OFFICE  
 DENIX, ARIZONA

RECEIVED  
 BUREAU OF  
 LAND MANAGEMENT  
 APR 22 10 42 AM '97

State of Arizona )  
                          )SS  
County of Gila   )

Recorded at the request of:  
Carlota Copper Company  
8101 East Prentice Avenue, Suite 800  
Englewood, Colorado 80111

**NOTICE OF LOCATION  
MILLSITE CLAIM**

ARIZONA  
STATE OFFICE  
PHOENIX, ARIZONA

RECEIVED  
BUREAU OF  
LAND MANAGEMENT  
DEC 3 9 46 AM '96

NOTICE IS HEREBY GIVEN THAT CARLOTA COPPER COMPANY, hereby claims the land hereinafter described as a Millsite Claim, under and pursuant to the laws of the United States of America and the State of Arizona, having located a millsite claim as hereinafter established.

THE NAME of the claim is Kosher # 1, and the claim so located is rectangular in form, being 330 feet in width and 660 feet in length. A location notice is posted at the Northeast corner of the claim. The area claimed by this Millsite Claim is 5 acres.

THE UNDERSIGNED has distinctly marked the said location on the ground, so that its surface boundaries may be readily traced, by four substantial wood posts (2" X 2" X 4' 6"). One post at each corner, each so marked or inscribed as to indicate the intended location.

SAID CLAIM is situated in the Undesignated Mining District, Gila County, State of Arizona, and is more particularly described as follows:

BEGINNING at the Northeast claim corner monument, which is located North 7260 feet and West 4950 feet from the NE Section Corner of Section 1, Township 1 South, Range 13 East, Gila and Salt River Meridian;

- thence, 660 feet South to the Southeast Corner;
- thence, 330 feet West to the Southwest Corner;
- thence, 660 feet North to the Northwest Corner;
- thence, 330 feet East to the Northeast Corner; the point of beginning.

SAID CLAIM is located in the:

NE 1/4 of Section	_____	,Twp.	_____	,Range	_____
SE 1/4 of Section	<u>26</u>	,Twp.	<u>1 North</u>	,Range	<u>13 East</u>
NW 1/4 of Section	_____	,Twp.	_____	,Range	_____
SW 1/4 of Section	_____	,Twp.	_____	,Range	_____

Gila and Salt River Meridian.

THIS MILLSITE has been located for the purpose of appropriating non-mineral land, if any, that may lie within the boundaries of the underlying lode claims. This millsite location is not intended as an abandonment of the lode mining claim.

Dated and posted on the ground this 12th day of September, 1996.

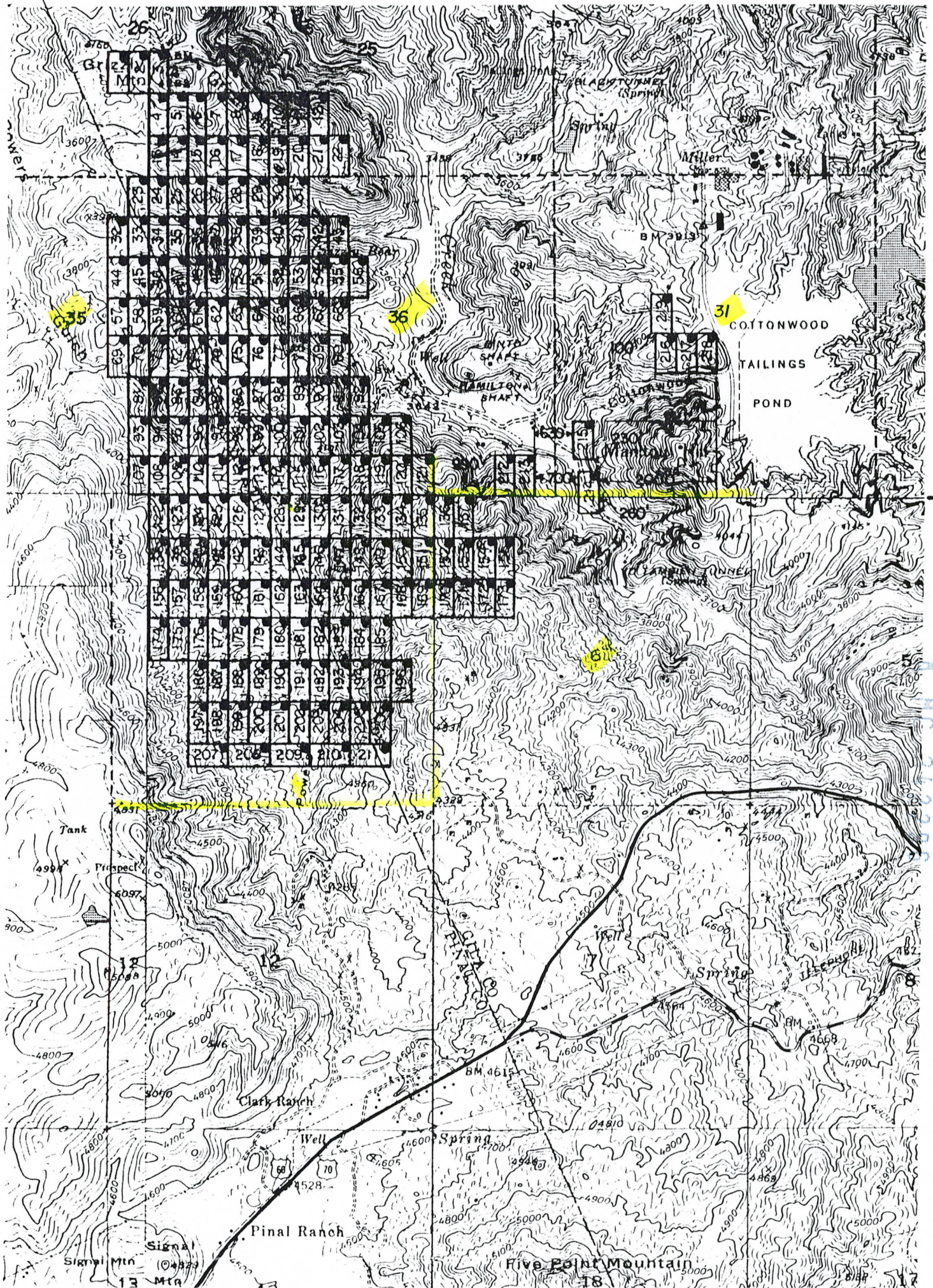
LOCATOR : CARLOTA COPPER COMPANY  
8101 East Prentice Avenue, Suite 800  
Englewood, Colorado 80111

By *Douglas F. Sterck*  
Douglas F. Sterck - Agent

4  
HC  
342296



R.13 E. | R.14 E.

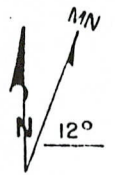
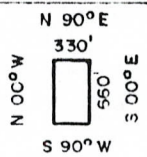


T.1 N. | T.1 S.

R.13 E. | R.14 E.

● = LOCATION MONUMENT  
 ALL CLAIMS ARE 330' x 660'  
 ALL LOCATION NOTICES ARE POSTED  
 AT THE NORTHEAST CORNER OF CLAIM.  
 ALL CORNERS ARE MONUMENTED WITH  
 2" x 2" x 4" 6" WOOD POSTS.

TYPICAL CLAIM



1" = 2000'

# MAP

OF  
MILLSITE CLAIMS  
WITHIN

TOWNSHIP 1 NORTH and TOWNSHIP 1 SOUTH  
RANGES 13 and 14 EAST

GILA and SALT RIVER MERIDIAN  
GILA and PINAL COUNTIES, ARIZONA

FOR

## CARLOTA COPPER COMPANY

8101 EAST PRENTICE AVENUE, SUITE 800  
ENGLWOOD, COLORADO 80111

KOSHER MILLSITE CLAIMS

1-92 LOCATED- SEPTEMBER 12, 1996  
 93-160 LOCATED- SEPTEMBER 13, 1996  
 161-219 LOCATED- SEPTEMBER 14, 1996

ARIZONA  
 STATE OFFICE  
 HOENIX, ARIZONA

9 46 AM '96

RECEIVED  
 BUREAU OF  
 LAND MANAGEMENT



FEE# **90-019603**

RECORDED AT THE REQUEST OF

CARLOTTA COPPER COMPANY

DATE 12-4-96 TIME 10:00

OFFICIAL RECORDS OF GILA COUNTY, AZ  
LINDA HAUGHT ORTEGA, RECORDER

BY *Linda Haught Ortega*

State of Arizona )  
County of Gila )

**MICROFILMED  
INDEXED**

Recorded at the request of:  
Carlota Copper Company  
8101 East Prentice Avenue, Suite 800  
Englewood, Colorado 80111

**NOTICE OF LOCATION  
MILLSITE CLAIM**

NOTICE IS HEREBY GIVEN THAT CARLOTTA COPPER COMPANY, hereby claims the land hereinafter described as a Millsite Claim, under and pursuant to the laws of the United States of America and the State of Arizona, having located a millsite claim as hereinafter established.

THE NAME of the claim is Kosher # 2, and the claim so located is rectangular in form, being 330 feet in width and 660 feet in length. A location notice is posted at the Northeast corner of the claim. The area claimed by this Millsite Claim is 5 acres.

THE UNDERSIGNED has distinctly marked the said location on the ground, so that its surface boundaries may be readily traced, by four substantial wood posts (2" X 2" X 4' 6"). One post at each corner, each so-marked or inscribed as to indicate the intended location.

SAID CLAIM is situated in the Undesignated Mining District, Gila County, State of Arizona, and is more particularly described as follows:

BEGINNING at the Northeast claim corner monument, which is located North 7260 feet and West 4620 feet from the NE Section Corner of Section 1, Township 1 South, Range 13 East, Gila and Salt River Meridian;

- thence, 660 feet South to the Southeast Corner;
- thence, 330 feet West to the Southwest Corner;
- thence, 660 feet North to the Northwest Corner;
- thence, 330 feet East to the Northeast Corner; the point of beginning.

SAID CLAIM is located in the:

NE 1/4 of Section _____	,Twp. _____	,Range _____
SE 1/4 of Section <u>26</u>	,Twp. <u>1 North</u>	,Range <u>13 East</u>
NW 1/4 of Section _____	,Twp. _____	,Range _____
SW 1/4 of Section _____	,Twp. _____	,Range _____

Gila and Salt River Meridian.

THIS MILLSITE has been located for the purpose of appropriating non-mineral land, if any, that may lie within the boundaries of the underlying lode claims. This millsite location is not intended as an abandonment of the lode mining claim.

Dated and posted on the ground this 12th day of September, 1996.

LOCATOR : CARLOTTA COPPER COMPANY  
8101 East Prentice Avenue, Suite 800  
Englewood, Colorado 80111

By *Douglas F. Sterck*  
Douglas F. Sterck - Agent


ARIZONA  
STATE OFFICE  
PHOENIX, ARIZONA

RECEIVED  
BUREAU OF  
LAND MANAGEMENT

APR 22 10 42 AM '97

*6/23/97 Sr*  
**ENTERED IN COMPUTER**

*AME 342297*




T. 1 N.  
T. 1 S.

R.13 E. | R.14 E.

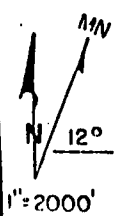
KOSHER MILLSITE CLAIMS  
 1-92 LOCATED-SEPTEMBER 12, 1996  
 93-160 LOCATED-SEPTEMBER 13, 1996  
 161-219 LOCATED-SEPTEMBER 14, 1996

● LOCATION MONUMENT  
 ALL CLAIMS ARE 330' x 660'  
 ALL LOCATION NOTICES ARE POSTED  
 AT THE NORTHEAST CORNER OF CLAIM.  
 ALL CORNERS ARE MONUMENTED WITH  
 2" x 2" x 4'6" WOOD POSTS.



**MAP**  
 OF  
**MILLSITE CLAIMS**  
 WITHIN  
**TOWNSHIP 1 NORTH and TOWNSHIP 1 SOUTH**  
**RANGES 13 and 14 EAST**  
 GILA and SALT RIVER MERIDIAN  
 GILA and PINAL COUNTIES, ARIZONA  
 FOR  
**CARLOTA COPPER COMPANY**  
 8101 EAST PRENTICE AVENUE, SUITE 800  
 ENGLEWOOD, COLORADO 80111

ARIZONA  
 STATE OFFICE  
 PHOENIX, ARIZONA  
 RECEIVED  
 BUREAU OF  
 LAND MANAGEMENT  
 APR 22 10 42 AM '97



1" = 2000'





FEE# 96-19604

RECORDED AT THE REQUEST OF

CARLOTTA COPPER COMPANY

DATE 12-4-96 TIME 10:00

OFFICIAL RECORDS OF GILA COUNTY, AZ  
LINDA HAUGHT ORTEGA, RECORDER

BY Linda Haught Ortega  
NOTICE OF LOCATION  
MILLSITE CLAIM

State of Arizona )  
County of Gila )

**MICROFILMED  
INDEXED**

Recorded at the request of:  
Carlota Copper Company  
8101 East Prentice Avenue, Suite 800  
Englewood, Colorado 80111

NOTICE IS HEREBY GIVEN THAT CARLOTTA COPPER COMPANY, hereby claims the land hereinafter described as a Millsite Claim, under and pursuant to the laws of the United States of America and the State of Arizona, having located a millsite claim as hereinafter established.

THE NAME of the claim is Koshier # 3, and the claim so located is rectangular in form, being 330 feet in width and 660 feet in length. A location notice is posted at the Northeast corner of the claim. The area claimed by this Millsite Claim is 5 acres.

THE UNDERSIGNED has distinctly marked the said location on the ground, so that its surface boundaries may be readily traced, by four substantial wood posts (2" X 2" X 4' 6"). One post at each corner, each so marked or inscribed as to indicate the intended location.

SAID CLAIM is situated in the Undesignated Mining District, Gila County, State of Arizona, and is more particularly described as follows:

BEGINNING at the Northeast claim corner monument, which is located North 7260 feet and West 4290 feet from the NE Section Corner of Section 1, Township 1 South, Range 13 East, Gila and Salt River Meridian;

- thence, 660 feet South to the Southeast Corner;
- thence, 330 feet West to the Southwest Corner;
- thence, 660 feet North to the Northwest Corner;
- thence, 330 feet East to the Northeast Corner; the point of beginning.

SAID CLAIM is located in the:

NE 1/4 of Section \_\_\_\_\_, Twp. \_\_\_\_\_, Range \_\_\_\_\_  
 SE 1/4 of Section 26, Twp. 1 North, Range 13 East  
 NW 1/4 of Section \_\_\_\_\_, Twp. \_\_\_\_\_, Range \_\_\_\_\_  
 SW 1/4 of Section \_\_\_\_\_, Twp. \_\_\_\_\_, Range \_\_\_\_\_  
 Gila and Salt River Meridian.

RECEIVED  
BUREAU OF  
LAND MANAGEMENT  
APR 22 10 42 AM '97  
ARIZONA  
STATE OFFICE  
PHOENIX, ARIZONA

AMC 342298

THIS MILLSITE has been located for the purpose of appropriating non-mineral land, if any, that may lie within the boundaries of the underlying lode claims. This millsite location is not intended as an abandonment of the lode mining claim.

Dated and posted on the ground this 12th day of September, 1996.

LOCATOR : CARLOTTA COPPER COMPANY  
8101 East Prentice Avenue, Suite 800  
Englewood, Colorado 80111

By Douglas F. Sterck  
Douglas F. Sterck - Agent

6/23/97 Sr  
ENTERED IN COMPUTER



State of Arizona )  
                          )SS  
County of Gila    )

**MICROFILMED  
INDEXED**

CARLOTTA COPPER COMPANY

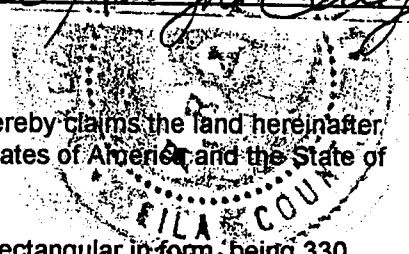
DATE 12-4-96 TIME 10:00

Recorded at the request of:  
Carlota Copper Company  
8101 East Prentice Avenue, Suite 800  
Englewood, Colorado 80111

OFFICIAL RECORDS OF GILA COUNTY, AZ  
LINDA HAUGHT ORTEGA, RECORDER

BY Linda Haught Ortega

**NOTICE OF LOCATION  
MILLSITE CLAIM**



NOTICE IS HEREBY GIVEN THAT CARLOTTA COPPER COMPANY, hereby claims the land hereinafter described as a Millsite Claim, under and pursuant to the laws of the United States of America and the State of Arizona, having located a millsite claim as hereinafter established.

THE NAME of the claim is Koshier # 4, and the claim so located is rectangular in form, being 330 feet in width and 660 feet in length. A location notice is posted at the Northeast corner of the claim. The area claimed by this Millsite Claim is 5 acres.

THE UNDERSIGNED has distinctly marked the said location on the ground, so that its surface boundaries may be readily traced, by four substantial wood posts (2" X 2" X 4' 6"). One post at each corner, each so marked or inscribed as to indicate the intended location.

SAID CLAIM is situated in the Undesignated Mining District, Gila County, State of Arizona, and is more particularly described as follows:

BEGINNING at the Northeast claim corner monument, which is located North 6600 feet and West 4290 feet from the NE Section Corner of Section 1, Township 1 South, Range 13 East, Gila and Salt River Meridian;

- thence, 660 feet South to the Southeast Corner;
- thence, 330 feet West to the Southwest Corner;
- thence, 660 feet North to the Northwest Corner;
- thence, 330 feet East to the Northeast Corner; the point of beginning.

SAID CLAIM is located in the:

NE 1/4 of Section _____	,Twp. _____	,Range _____
SE 1/4 of Section <u>26</u>	,Twp. <u>1 North</u>	,Range <u>13 East</u>
NW 1/4 of Section _____	,Twp. _____	,Range _____
SW 1/4 of Section _____	,Twp. _____	,Range _____

Gila and Salt River Meridian.

THIS MILLSITE has been located for the purpose of appropriating non-mineral land, if any, that may lie within the boundaries of the underlying lode claims. This millsite location is not intended as an abandonment of the lode mining claim.

Dated and posted on the ground this 12th day of September, 1996.

LOCATOR : CARLOTTA COPPER COMPANY  
8101 East Prentice Avenue, Suite 800  
Englewood, Colorado 80111

By Douglas F. Sterck  
Douglas F. Sterck - Agent

RECEIVED  
BUREAU OF  
LAND MANAGEMENT

APR 22 10 42 AM '97

ARIZONA  
STATE OFFICE  
PHOENIX, ARIZONA

AMC 342299

6/23/97 SN  
ENTERED IN COMPUTER

State of Arizona )  
 )SS  
County of Gila )

Recorded at the request of:  
Carlota Copper Company  
8101 East Prentice Avenue, Suite 800  
Englewood, Colorado 80111

RECEIVED  
BUREAU OF  
LAND MANAGEMENT  
DEC 3 9 46 AM '96  
ARIZONA  
STATE OFFICE  
PHOENIX, ARIZONA

**NOTICE OF LOCATION  
MILLSITE CLAIM**

NOTICE IS HEREBY GIVEN THAT CARLOTA COPPER COMPANY, hereby claims the land hereinafter described as a Millsite Claim, under and pursuant to the laws of the United States of America and the State of Arizona, having located a millsite claim as hereinafter established.

THE NAME of the claim is Kosher # 4, and the claim so located is rectangular in form, being 330 feet in width and 660 feet in length. A location notice is posted at the Northeast corner of the claim. The area claimed by this Millsite Claim is 5 acres.

THE UNDERSIGNED has distinctly marked the said location on the ground, so that its surface boundaries may be readily traced, by four substantial wood posts (2" X 2" X 4' 6"). One post at each corner, each so marked or inscribed as to indicate the intended location.

SAID CLAIM is situated in the Undesignated Mining District, Gila County, State of Arizona, and is more particularly described as follows:

BEGINNING at the Northeast claim corner monument, which is located North 6600 feet and West 4290 feet from the NE Section Corner of Section 1, Township 1 South, Range 13 East, Gila and Salt River Meridian;

- thence, 660 feet South to the Southeast Corner;
- thence, 330 feet West to the Southwest Corner;
- thence, 660 feet North to the Northwest Corner;
- thence, 330 feet East to the Northeast Corner; the point of beginning.

SAID CLAIM is located in the:

NE 1/4 of Section	_____	,Twp.	_____	,Range	_____
SE 1/4 of Section	<u>26</u>	,Twp.	<u>1 North</u>	,Range	<u>13 East</u>
NW 1/4 of Section	_____	,Twp.	_____	,Range	_____
SW 1/4 of Section	_____	,Twp.	_____	,Range	_____

Gila and Salt River Meridian.

THIS MILLSITE has been located for the purpose of appropriating non-mineral land, if any, that may lie within the boundaries of the underlying lode claims. This millsite location is not intended as an abandonment of the lode mining claim.

Dated and posted on the ground this 12th day of September, 1996.

LOCATOR : CARLOTA COPPER COMPANY  
8101 East Prentice Avenue, Suite 800  
Englewood, Colorado 80111

By Douglas F. Sterck  
Douglas F. Sterck - Agent

A HC 342299



State of Arizona )  
                          )SS  
County of Gila )

CARLOTTA COPPER COMPANY  
DATE 12-4-96 TIME 10:00

MICROFILMED  
INDEXED

Recorded at the request of:  
Carlotta Copper Company  
8101 East Prentice Avenue, Suite 800  
Englewood, Colorado 80111

OFFICIAL RECORDS OF GILA COUNTY, AZ  
LINDA HAUGHT ORTEGA, RECORDER  
BY *Linda Haught Ortega*

NOTICE OF LOCATION  
MILLSITE CLAIM

NOTICE IS HEREBY GIVEN THAT CARLOTTA COPPER COMPANY, hereby claims the land hereinafter described as a Millsite Claim, under and pursuant to the laws of the United States of America and the State of Arizona, having located a millsite claim as hereinafter established.

THE NAME of the claim is Kosher # 5, and the claim so located is rectangular in form, being 330 feet in width and 660 feet in length. A location notice is posted at the Northeast corner of the claim. The area claimed by this Millsite Claim is 5 acres.

THE UNDERSIGNED has distinctly marked the said location on the ground, so that its surface boundaries may be readily traced, by four substantial wood posts (2" X 2" X 4' 6"). One post at each corner, each so marked or inscribed as to indicate the intended location.

SAID CLAIM is situated in the Undesignated Mining District, Gila County, State of Arizona, and is more particularly described as follows:

BEGINNING at the Northeast claim corner monument, which is located North 6600 feet and West 3960 feet from the NE Section Corner of Section 1, Township 1 South, Range 13 East, Gila and Salt River Meridian;

- thence, 660 feet South to the Southeast Corner;
- thence, 330 feet West to the Southwest Corner;
- thence, 660 feet North to the Northwest Corner;
- thence, 330 feet East to the Northeast Corner; the point of beginning.

SAID CLAIM is located in the:

NE 1/4 of Section	_____	,Twp.	_____	,Range	_____
SE 1/4 of Section	<u>26</u>	,Twp.	<u>1 North</u>	,Range	<u>13 East</u>
NW 1/4 of Section	_____	,Twp.	_____	,Range	_____
SW 1/4 of Section	_____	,Twp.	_____	,Range	_____

Gila and Salt River Meridian.

THIS MILLSITE has been located for the purpose of appropriating non-mineral land, if any, that may lie within the boundaries of the underlying lode claims. This millsite location is not intended as an abandonment of the lode mining claim.

Dated and posted on the ground this 12th day of September, 1996.

LOCATOR : CARLOTTA COPPER COMPANY  
8101 East Prentice Avenue, Suite 800  
Englewood, Colorado 80111  
By *Douglas F. Sterck*  
Douglas F. Sterck - Agent

RECEIVED  
BUREAU OF  
LAND MANAGEMENT  
APR 22 10 42 AM '97  
ARIZONA  
STATE OFFICE  
PHOENIX, ARIZONA

AMC 342300

6/23/97 SK  
ENTERED IN COMPUTER

State of Arizona )  
 )SS  
County of Gila )

Recorded at the request of:  
Carlota Copper Company  
8101 East Prentice Avenue, Suite 800  
Englewood, Colorado 80111

ARIZONA  
STATE OFFICE  
PHOENIX, ARIZONA

Dec 3 9 47 AM '96

RECEIVED  
BUREAU OF  
LAND MANAGEMENT

**NOTICE OF LOCATION  
MILLSITE CLAIM**

NOTICE IS HEREBY GIVEN THAT CARLOTA COPPER COMPANY, hereby claims the land hereinafter described as a Millsite Claim, under and pursuant to the laws of the United States of America and the State of Arizona, having located a millsite claim as hereinafter established.

THE NAME of the claim is Kosher # 5, and the claim so located is rectangular in form, being 330 feet in width and 660 feet in length. A location notice is posted at the Northeast corner of the claim. The area claimed by this Millsite Claim is 5 acres.

THE UNDERSIGNED has distinctly marked the said location on the ground, so that its surface boundaries may be readily traced, by four substantial wood posts (2" X 2" X 4' 6"). One post at each corner, each so marked or inscribed as to indicate the intended location.

SAID CLAIM is situated in the Undesignated Mining District, Gila County, State of Arizona, and is more particularly described as follows:

BEGINNING at the Northeast claim corner monument, which is located North 6600 feet and West 3960 feet from the NE Section Corner of Section 1, Township 1 South, Range 13 East, Gila and Salt River Meridian;

thence, 660 feet South to the Southeast Corner;  
thence, 330 feet West to the Southwest Corner;  
thence, 660 feet North to the Northwest Corner;  
thence, 330 feet East to the Northeast Corner; the point of beginning.

SAID CLAIM is located in the:

NE 1/4 of Section \_\_\_\_\_, Twp. \_\_\_\_\_, Range \_\_\_\_\_ .  
SE 1/4 of Section 26, Twp. 1 North, Range 13 East .  
NW 1/4 of Section \_\_\_\_\_, Twp. \_\_\_\_\_, Range \_\_\_\_\_ .  
SW 1/4 of Section \_\_\_\_\_, Twp. \_\_\_\_\_, Range \_\_\_\_\_ .  
Gila and Salt River Meridian.

THIS MILLSITE has been located for the purpose of appropriating non-mineral land, if any, that may lie within the boundaries of the underlying lode claims. This millsite location is not intended as an abandonment of the lode mining claim.


Dated and posted on the ground this 12th day of September, 1996.

LOCATOR : CARLOTA COPPER COMPANY  
8101 East Prentice Avenue, Suite 800  
Englewood, Colorado 80111

By *Douglas F. Sterck*  
Douglas F. Sterck - Agent

A MC 342300

State of Arizona )  
                          )SS  
County of Gila    )



CARLOTTA COPPER COMPANY  
DATE 12-4-96 TIME 10:00

Recorded at the request of:  
Carlota Copper Company  
8101 East Prentice Avenue, Suite 800  
Englewood, Colorado 80111

OFFICIAL RECORDS OF GILA COUNTY, AZ  
LINDA HAUGHT ORTEGA, RECORDER  
BY Linda Haught Ortega

**NOTICE OF LOCATION  
MILLSITE CLAIM**

NOTICE IS HEREBY GIVEN THAT CARLOTTA COPPER COMPANY, hereby claims the land hereinafter described as a Millsite Claim, under and pursuant to the laws of the United States of America and the State of Arizona, having located a millsite claim as hereinafter established.

THE NAME of the claim is Koshier # 6, and the claim so located is rectangular in form, being 330 feet in width and 660 feet in length. A location notice is posted at the Northeast corner of the claim. The area claimed by this Millsite Claim is 5 acres.

THE UNDERSIGNED has distinctly marked the said location on the ground, so that its surface boundaries may be readily traced, by four substantial wood posts (2" X 2" X 4' 6"). One post at each corner, each so marked or inscribed as to indicate the intended location.

SAID CLAIM is situated in the Undesignated Mining District, Gila County, State of Arizona, and is more particularly described as follows:

BEGINNING at the Northeast claim corner monument, which is located North 6600 feet and West 3630 feet from the NE Section Corner of Section 1, Township 1 South, Range 13 East, Gila and Salt River Meridian;

- thence, 660 feet South to the Southeast Corner;
- thence, 330 feet West to the Southwest Corner;
- thence, 660 feet North to the Northwest Corner;
- thence, 330 feet East to the Northeast Corner; the point of beginning.

SAID CLAIM is located in the:

NE 1/4 of Section	_____	,Twp.	_____	,Range	_____
SE 1/4 of Section	<u>26</u>	,Twp.	<u>1 North</u>	,Range	<u>13 East</u>
NW 1/4 of Section	_____	,Twp.	_____	,Range	_____
SW 1/4 of Section	_____	,Twp.	_____	,Range	_____

Gila and Salt River Meridian.

THIS MILLSITE has been located for the purpose of appropriating non-mineral land, if any, that may lie within the boundaries of the underlying lode claims. This millsite location is not intended as an abandonment of the lode mining claim.

Dated and posted on the ground this 12th day of September, 1996.

LOCATOR :           CARLOTTA COPPER COMPANY  
                          8101 East Prentice Avenue, Suite 800  
                          Englewood, Colorado 80111

By Douglas F. Sterck  
                          Douglas F. Sterck - Agent

ARIZONA  
STATE OFFICE  
PHOENIX, ARIZONA

APR 22 10 42 AM '97

RECEIVED  
BUREAU OF  
LAND MANAGEMENT

AMC 342301

6/23/97 SP  
ENTERED IN COMPUTER



RECEIVED  
BUREAU OF  
LAND MANAGEMENT  
Dec 3 9 47 AM '96

ARIZONA  
STATE OFFICE  
PHOENIX, ARIZONA

State of Arizona )  
                          )SS  
County of Gila    )

Recorded at the request of:  
Carlota Copper Company  
8101 East Prentice Avenue, Suite 800  
Englewood, Colorado 80111

**NOTICE OF LOCATION  
MILLSITE CLAIM**

NOTICE IS HEREBY GIVEN THAT CARLOTA COPPER COMPANY, hereby claims the land hereinafter described as a Millsite Claim, under and pursuant to the laws of the United States of America and the State of Arizona, having located a millsite claim as hereinafter established.

THE NAME of the claim is Kosher # 6, and the claim so located is rectangular in form, being 330 feet in width and 660 feet in length. A location notice is posted at the Northeast corner of the claim. The area claimed by this Millsite Claim is 5 acres.

THE UNDERSIGNED has distinctly marked the said location on the ground, so that its surface boundaries may be readily traced, by four substantial wood posts (2" X 2" X 4' 6"). One post at each corner, each so marked or inscribed as to indicate the intended location.

SAID CLAIM is situated in the Undesignated Mining District, Gila County, State of Arizona, and is more particularly described as follows:

BEGINNING at the Northeast claim corner monument, which is located North 6600 feet and West 3630 feet from the NE Section Corner of Section 1, Township 1 South, Range 13 East, Gila and Salt River Meridian;

thence, 660 feet South to the Southeast Corner;  
thence, 330 feet West to the Southwest Corner;  
thence, 660 feet North to the Northwest Corner;  
thence, 330 feet East to the Northeast Corner; the point of beginning.

SAID CLAIM is located in the:

NE 1/4 of Section \_\_\_\_\_, Twp. \_\_\_\_\_, Range \_\_\_\_\_.  
SE 1/4 of Section 26, Twp. 1 North, Range 13 East.  
NW 1/4 of Section \_\_\_\_\_, Twp. \_\_\_\_\_, Range \_\_\_\_\_.  
SW 1/4 of Section \_\_\_\_\_, Twp. \_\_\_\_\_, Range \_\_\_\_\_.  
Gila and Salt River Meridian.

THIS MILLSITE has been located for the purpose of appropriating non-mineral land, if any, that may lie within the boundaries of the underlying lode claims. This millsite location is not intended as an abandonment of the lode mining claim.

Dated and posted on the ground this 12th day of September, 1996.

LOCATOR : CARLOTA COPPER COMPANY  
8101 East Prentice Avenue, Suite 800  
Englewood, Colorado 80111

By *Douglas F. Sterck*  
Douglas F. Sterck - Agent

A MC 342301

M \$10.00  
ck#001556  
#PAGES 2

FEE# 96-01 08

RECORDED AT THE REQUEST OF

CARLOTTA COPPER COMPANY

State of Arizona )  
County of Gila )

**MICROFILMED  
INDEXED**

DATE 12-4-96 TIME 10:00

OFFICIAL RECORDS OF GILA COUNTY, AZ  
LINDA HAUGHT ORTEGA, RECORDER

BY Linda Haught Ortega

Recorded at the request of:  
Carlota Copper Company  
8101 East Prentice Avenue, Suite 800  
Englewood, Colorado 80111

**NOTICE OF LOCATION  
MILLSITE CLAIM**

NOTICE IS HEREBY GIVEN THAT CARLOTTA COPPER COMPANY, hereby claims the land hereinafter described as a Millsite Claim, under and pursuant to the laws of the United States of America and the State of Arizona, having located a millsite claim as hereinafter established.

THE NAME of the claim is Kosher # 7, and the claim so located is rectangular in form, being 330 feet in width and 660 feet in length. A location notice is posted at the Northeast corner of the claim. The area claimed by this Millsite Claim is 5 acres.

THE UNDERSIGNED has distinctly marked the said location on the ground, so that its surface boundaries may be readily traced, by four substantial wood posts (2" X 2" X 4' 6"). One post at each corner, each so marked or inscribed as to indicate the intended location.

SAID CLAIM is situated in the Undesignated Mining District, Gila County, State of Arizona, and is more particularly described as follows:

BEGINNING at the Northeast claim corner monument, which is located North 6600 feet and West 3300 feet from the NE Section Corner of Section 1, Township 1 South, Range 13 East, Gila and Salt River Meridian;

- thence, 660 feet South to the Southeast Corner;
- thence, 330 feet West to the Southwest Corner;
- thence, 660 feet North to the Northwest Corner;
- thence, 330 feet East to the Northeast Corner; the point of beginning.

SAID CLAIM is located in the:

NE 1/4 of Section _____	, Twp. _____	, Range _____
SE 1/4 of Section <u>26</u>	, Twp. <u>1 North</u>	, Range <u>13 East</u>
NW 1/4 of Section _____	, Twp. _____	, Range _____
SW 1/4 of Section _____	, Twp. _____	, Range _____

Gila and Salt River Meridian.

THIS MILLSITE has been located for the purpose of appropriating non-mineral land, if any, that may lie within the boundaries of the underlying lode claims. This millsite location is not intended as an abandonment of the lode mining claim.

Dated and posted on the ground this 12th day of September, 1996.

LOCATOR : CARLOTTA COPPER COMPANY  
8101 East Prentice Avenue, Suite 800  
Englewood, Colorado 80111

By Douglas F. Sterck  
Douglas F. Sterck - Agent

ARIZONA  
STATE OFFICE  
PHOENIX, ARIZONA

APR 22 10 42 AM '97

RECEIVED  
BUREAU OF  
LAND MANAGEMENT

6/23/97 SR  
ENTERED IN COMPUTER

AME 342302

State of Arizona )  
                          )SS  
County of Gila   )

Recorded at the request of:  
Carlota Copper Company  
8101 East Prentice Avenue, Suite 800  
Englewood, Colorado 80111

**NOTICE OF LOCATION  
MILLSITE CLAIM**

ARIZONA  
STATE OFFICE  
PHOENIX, ARIZONA

Dec 3 9 47 AM '96

RECEIVED  
BUREAU OF  
LAND MANAGEMENT

NOTICE IS HEREBY GIVEN THAT CARLOTA COPPER COMPANY, hereby claims the land hereinafter described as a Millsite Claim, under and pursuant to the laws of the United States of America and the State of Arizona, having located a millsite claim as hereinafter established.

THE NAME of the claim is Kosher # 7, and the claim so located is rectangular in form, being 330 feet in width and 660 feet in length. A location notice is posted at the Northeast corner of the claim. The area claimed by this Millsite Claim is 5 acres.

THE UNDERSIGNED has distinctly marked the said location on the ground, so that its surface boundaries may be readily traced, by four substantial wood posts (2" X 2" X 4' 6"). One post at each corner, each so marked or inscribed as to indicate the intended location.

SAID CLAIM is situated in the Undesignated Mining District, Gila County, State of Arizona, and is more particularly described as follows:

BEGINNING at the Northeast claim corner monument, which is located North 6600 feet and West 3300 feet from the NE Section Corner of Section 1, Township 1 South, Range 13 East, Gila and Salt River Meridian;

thence, 660 feet South to the Southeast Corner;  
thence, 330 feet West to the Southwest Corner;  
thence, 660 feet North to the Northwest Corner;  
thence, 330 feet East to the Northeast Corner; the point of beginning.

SAID CLAIM is located in the:

NE 1/4 of Section \_\_\_\_\_, Twp. \_\_\_\_\_, Range \_\_\_\_\_.  
SE 1/4 of Section 26, Twp. 1 North, Range 13 East.  
NW 1/4 of Section \_\_\_\_\_, Twp. \_\_\_\_\_, Range \_\_\_\_\_.  
SW 1/4 of Section \_\_\_\_\_, Twp. \_\_\_\_\_, Range \_\_\_\_\_.  
Gila and Salt River Meridian.

THIS MILLSITE has been located for the purpose of appropriating non-mineral land, if any, that may lie within the boundaries of the underlying lode claims. This millsite location is not intended as an abandonment of the lode mining claim.

Dated and posted on the ground this 12th day of September, 1996.

LOCATOR : CARLOTA COPPER COMPANY  
8101 East Prentice Avenue, Suite 800  
Englewood, Colorado 80111

By Douglas F. Sterck  
Douglas F. Sterck - Agent

A MC 342302



State of Arizona )  
County of Gila )

MICROFILMED  
INDEXED

CARLOTTA COPPER COMPANY  
DATE 12-4-96 TIME 10:00

Recorded at the request of:  
Carlota Copper Company  
8101 East Prentice Avenue, Suite 800  
Englewood, Colorado 80111

OFFICIAL RECORDS OF GILA COUNTY, AZ  
LINDA HAUGHT ORTEGA, RECORDER  
BY *Linda Haught Ortega*

NOTICE OF LOCATION  
MILLSITE CLAIM

NOTICE IS HEREBY GIVEN THAT CARLOTTA COPPER COMPANY, hereby claims the land hereinafter described as a Millsite Claim, under and pursuant to the laws of the United States of America and the State of Arizona, having located a millsite claim as hereinafter established.

THE NAME of the claim is Kosher # 8, and the claim so located is rectangular in form, being 330 feet in width and 660 feet in length. A location notice is posted at the Northeast corner of the claim. The area claimed by this Millsite Claim is 5 acres.

THE UNDERSIGNED has distinctly marked the said location on the ground, so that its surface boundaries may be readily traced, by four substantial wood posts (2" X 2" X 4' 6"). One post at each corner, each so marked or inscribed as to indicate the intended location.

SAID CLAIM is situated in the Undesignated Mining District, Gila County, State of Arizona, and is more particularly described as follows:

BEGINNING at the Northeast claim corner monument, which is located North 6600 feet and West 2970 feet from the NE Section Corner of Section 1, Township 1 South, Range 13 East, Gila and Salt River Meridian;

- thence, 660 feet South to the Southeast Corner;
- thence, 330 feet West to the Southwest Corner;
- thence, 660 feet North to the Northwest Corner;
- thence, 330 feet East to the Northeast Corner; the point of beginning.

SAID CLAIM is located in the:

NE 1/4 of Section \_\_\_\_\_, Twp. \_\_\_\_\_, Range \_\_\_\_\_  
 SE 1/4 of Section \_\_\_\_\_, Twp. \_\_\_\_\_, Range \_\_\_\_\_  
 NW 1/4 of Section \_\_\_\_\_, Twp. \_\_\_\_\_, Range \_\_\_\_\_  
 SW 1/4 of Section 25, Twp. 1 North, Range 13 East  
 Gila and Salt River Meridian.

THIS MILLSITE has been located for the purpose of appropriating non-mineral land, if any, that may lie within the boundaries of the underlying lode claims. This millsite location is not intended as an abandonment of the lode mining claim.

Dated and posted on the ground this 12th day of September, 1996.

LOCATOR : CARLOTTA COPPER COMPANY  
 8101 East Prentice Avenue, Suite 800  
 Englewood, Colorado 80111  
 By *Douglas F. Sterck*  
 Douglas F. Sterck - Agent

ARIZONA STATE OFFICE  
 PHOENIX, ARIZONA  
 RECEIVED  
 BUREAU OF  
 LAND MANAGEMENT  
 APR 22 10 42 AM '97  
 AMC 342303

6/23/97  
ENTERED IN COMPUTER  
*SR*



96-U19610

ck# 001556 #PAGES 2

FEE# RECORDED AT THE REQUEST OF

CARLOTTA COPPER COMPANY

State of Arizona )
)SS
County of Gila )

MICROFILMED
INDEXED

DATE 12-4-96 TIME 10:00

OFFICIAL RECORDS OF GILA COUNTY, AZ
LINDA HAUGHT ORTEGA, RECORDER

Recorded at the request of:
Carlota Copper Company
8101 East Prentice Avenue, Suite 800
Englewood, Colorado 80111

BY Linda Haught Ortega

NOTICE OF LOCATION
MILLSITE CLAIM

NOTICE IS HEREBY GIVEN THAT CARLOTTA COPPER COMPANY, hereby claims the land hereinafter described as a Millsite Claim, under and pursuant to the laws of the United States of America and the State of Arizona, having located a millsite claim as hereinafter established.

THE NAME of the claim is Kosher # 9, and the claim so located is rectangular in form, being 330 feet in width and 660 feet in length. A location notice is posted at the Northeast corner of the claim. The area claimed by this Millsite Claim is 5 acres.

THE UNDERSIGNED has distinctly marked the said location on the ground, so that its surface boundaries may be readily traced, by four substantial wood posts (2" X 2" X 4' 6"). One post at each corner, each so marked or inscribed as to indicate the intended location.

SAID CLAIM is situated in the Undesignated Mining District, Gila County, State of Arizona, and is more particularly described as follows:

BEGINNING at the Northeast claim corner monument, which is located North 6600 feet and West 2640 feet from the NE Section Corner of Section 1, Township 1 South, Range 13 East, Gila and Salt River Meridian;

- thence, 660 feet South to the Southeast Corner;
thence, 330 feet West to the Southwest Corner;
thence, 660 feet North to the Northwest Corner;
thence, 330 feet East to the Northeast Corner; the point of beginning.

SAID CLAIM is located in the:

NE 1/4 of Section \_\_\_\_\_, Twp. \_\_\_\_\_, Range \_\_\_\_\_
SE 1/4 of Section \_\_\_\_\_, Twp. \_\_\_\_\_, Range \_\_\_\_\_
NW 1/4 of Section \_\_\_\_\_, Twp. \_\_\_\_\_, Range \_\_\_\_\_
SW 1/4 of Section 25, Twp. 1 North, Range 13 East
Gila and Salt River Meridian.

THIS MILLSITE has been located for the purpose of appropriating non-mineral land, if any, that may lie within the boundaries of the underlying lode claims. This millsite location is not intended as an abandonment of the lode mining claim.

Dated and posted on the ground this 12th day of September, 1996.

LOCATOR : CARLOTTA COPPER COMPANY
8101 East Prentice Avenue, Suite 800
Englewood, Colorado 80111
By Douglas F. Sterck - Agent

ARIZONA STATE OFFICE PHOENIX, ARIZONA
RECEIVED BUREAU OF LAND MANAGEMENT
APR 22 10 42 AM '97

6/23/97 SP
ENTERED IN COMPUTER

AMC 342304



State of Arizona )  
                          )SS  
County of Gila    )

Recorded at the request of:  
Carlota Copper Company  
8101 East Prentice Avenue, Suite 800  
Englewood, Colorado 80111

**NOTICE OF LOCATION  
MILLSITE CLAIM**

RECEIVED  
BUREAU OF  
LAND MANAGEMENT  
DEC 3 9 47 AM '96  
ARIZONA  
STATE OFFICE  
PHOENIX ARIZONA

NOTICE IS HEREBY GIVEN THAT CARLOTA COPPER COMPANY, hereby claims the land hereinafter described as a Millsite Claim, under and pursuant to the laws of the United States of America and the State of Arizona, having located a millsite claim as hereinafter established.

THE NAME of the claim is Kosher # 9, and the claim so located is rectangular in form, being 330 feet in width and 660 feet in length. A location notice is posted at the Northeast corner of the claim. The area claimed by this Millsite Claim is 5 acres.

THE UNDERSIGNED has distinctly marked the said location on the ground, so that its surface boundaries may be readily traced, by four substantial wood posts (2" X 2" X 4' 6"). One post at each corner, each so marked or inscribed as to indicate the intended location.

SAID CLAIM is situated in the Undesignated Mining District, Gila County, State of Arizona, and is more particularly described as follows:

BEGINNING at the Northeast claim corner monument, which is located North 6600 feet and West 2640 feet from the NE Section Corner of Section 1, Township 1 South, Range 13 East, Gila and Salt River Meridian;

- thence, 660 feet South to the Southeast Corner;
- thence, 330 feet West to the Southwest Corner;
- thence, 660 feet North to the Northwest Corner;
- thence, 330 feet East to the Northeast Corner; the point of beginning.

SAID CLAIM is located in the:

NE 1/4 of Section _____,	Twp. _____,	Range _____.
SE 1/4 of Section _____,	Twp. _____,	Range _____.
NW 1/4 of Section _____,	Twp. _____,	Range _____.
SW 1/4 of Section <u>25</u> ,	Twp. <u>1 North</u> ,	Range <u>13 East</u> .

Gila and Salt River Meridian.

THIS MILLSITE has been located for the purpose of appropriating non-mineral land, if any, that may lie within the boundaries of the underlying lode claims. This millsite location is not intended as an abandonment of the lode mining claim.

Dated and posted on the ground this 12th day of September, 1996.

LOCATOR : CARLOTA COPPER COMPANY  
8101 East Prentice Avenue, Suite 800  
Englewood, Colorado 80111

By *Douglas F. Sterck*  
Douglas F. Sterck - Agent

ARIZONA  
MC 342304

FEE# 96-010611 M \$10.00  
ck#001556  
#PAGES 2  
RECORDED AT THE REQUEST OF

State of Arizona )  
County of Gila )

**MICROFILMED  
INDEXED**

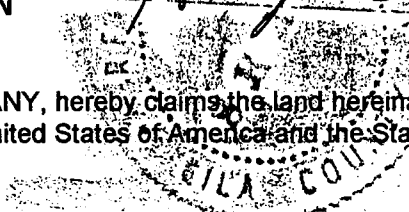
CARLOTTA COPPER COMPANY  
DATE 12-4-96 TIME 10:00

Recorded at the request of:  
Carlota Copper Company  
8101 East Prentice Avenue, Suite 800  
Englewood, Colorado 80111

OFFICIAL RECORDS OF GILA COUNTY AZ  
LINDA HAUGHT ORTEGA, RECORDER

BY Linda Haught Ortega

**NOTICE OF LOCATION  
MILLSITE CLAIM**



NOTICE IS HEREBY GIVEN THAT CARLOTTA COPPER COMPANY, hereby claims the land hereinafter described as a Millsite Claim, under and pursuant to the laws of the United States of America and the State of Arizona, having located a millsite claim as hereinafter established.

THE NAME of the claim is Koshier # 10, and the claim so located is rectangular in form, being 330 feet in width and 660 feet in length. A location notice is posted at the Northeast corner of the claim. The area claimed by this Millsite Claim is 5 acres.

THE UNDERSIGNED has distinctly marked the said location on the ground, so that its surface boundaries may be readily traced, by four substantial wood posts (2" X 2" X 4' 6"). One post at each corner, each so marked or inscribed as to indicate the intended location.

SAID CLAIM is situated in the Undesignated Mining District, Gila County, State of Arizona, and is more particularly described as follows:

BEGINNING at the Northeast claim corner monument, which is located North 6600 feet and West 2310 feet from the NE Section Corner of Section 1, Township 1 South, Range 13 East, Gila and Salt River Meridian;

- thence, 660 feet South to the Southeast Corner;
- thence, 330 feet West to the Southwest Corner;
- thence, 660 feet North to the Northwest Corner;
- thence, 330 feet East to the Northeast Corner; the point of beginning.

RECEIVED  
BUREAU OF  
LAND MANAGEMENT  
APR 22 10 43 AM '97  
ARIZONA  
STATE OFFICE  
PHOENIX, ARIZONA

SAID CLAIM is located in the:

NE 1/4 of Section _____	, Twp. _____	, Range _____
SE 1/4 of Section _____	, Twp. _____	, Range _____
NW 1/4 of Section _____	, Twp. _____	, Range _____
SW 1/4 of Section <u>25</u>	, Twp. <u>1 North</u>	, Range <u>13 East</u>

Gila and Salt River Meridian.

THIS MILLSITE has been located for the purpose of appropriating non-mineral land, if any, that may lie within the boundaries of the underlying lode claims. This millsite location is not intended as an abandonment of the lode mining claim.

Dated and posted on the ground this 12th day of September, 1996.

LOCATOR : CARLOTTA COPPER COMPANY  
8101 East Prentice Avenue, Suite 800  
Englewood, Colorado 80111

By Douglas F. Sterck  
Douglas F. Sterck - Agent

6/23/97 Sr  
**ENTERED IN COMPUTER**

AMC 342305

RECEIVED  
 BUREAU OF  
 LAND MANAGEMENT  
 ARIZONA  
 STATE OFFICE  
 PHOENIX, ARIZONA  
 Dec 3 9 47 AM '96

State of Arizona    )  
                           )SS  
 County of Gila     )

Recorded at the request of:  
 Carlota Copper Company  
 8101 East Prentice Avenue, Suite 800  
 Englewood, Colorado 80111

**NOTICE OF LOCATION  
MILLSITE CLAIM**

NOTICE IS HEREBY GIVEN THAT CARLOTA COPPER COMPANY, hereby claims the land hereinafter described as a Millsite Claim, under and pursuant to the laws of the United States of America and the State of Arizona, having located a millsite claim as hereinafter established.

THE NAME of the claim is Kosher # 10, and the claim so located is rectangular in form, being 330 feet in width and 660 feet in length. A location notice is posted at the Northeast corner of the claim. The area claimed by this Millsite Claim is 5 acres.

THE UNDERSIGNED has distinctly marked the said location on the ground, so that its surface boundaries may be readily traced, by four substantial wood posts (2" X 2" X 4' 6"). One post at each corner, each so marked or inscribed as to indicate the intended location.

SAID CLAIM is situated in the Undesignated Mining District, Gila County, State of Arizona, and is more particularly described as follows:

BEGINNING at the Northeast claim corner monument, which is located North 6600 feet and West 2310 feet from the NE Section Corner of Section 1, Township 1 South, Range 13 East, Gila and Salt River Meridian;

- thence, 660 feet South to the Southeast Corner;
- thence, 330 feet West to the Southwest Corner;
- thence, 660 feet North to the Northwest Corner;
- thence, 330 feet East to the Northeast Corner; the point of beginning.

SAID CLAIM is located in the:

NE 1/4 of Section \_\_\_\_\_, Twp. \_\_\_\_\_, Range \_\_\_\_\_.  
 SE 1/4 of Section \_\_\_\_\_, Twp. \_\_\_\_\_, Range \_\_\_\_\_.  
 NW 1/4 of Section \_\_\_\_\_, Twp. \_\_\_\_\_, Range \_\_\_\_\_.  
 SW 1/4 of Section 25, Twp. 1 North, Range 13 East.  
 Gila and Salt River Meridian.

THIS MILLSITE has been located for the purpose of appropriating non-mineral land, if any, that may lie within the boundaries of the underlying lode claims. This millsite location is not intended as an abandonment of the lode mining claim.

Dated and posted on the ground this 12th day of September, 1996.

LOCATOR :           CARLOTA COPPER COMPANY  
                           8101 East Prentice Avenue, Suite 800  
                           Englewood, Colorado 80111

By *Douglas F. Sterck*  
 Douglas F. Sterck - Agent

A HC 342305



FEE# **96 H19612**  
RECORDED AT THE REQUEST OF

State of Arizona )  
County of Gila )SS

CARLOTTA COPPER COMPANY

DATE 12-4-96 TIME 10:00

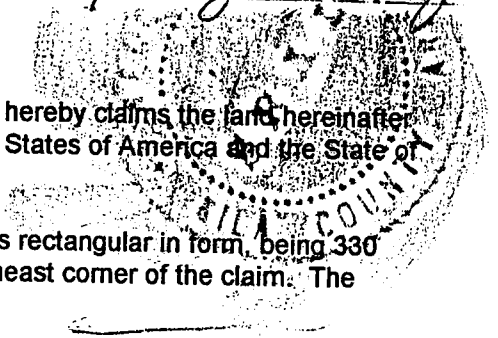


Recorded at the request of  
Carlota Copper Company  
8101 East Prentice Avenue, Suite 800  
Englewood, Colorado 80111

OFFICIAL RECORDS OF GILA COUNTY, AZ  
LINDA HAUGHT ORTEGA, RECORDER

BY Linda Haught Ortega

**NOTICE OF LOCATION  
MILLSITE CLAIM**



NOTICE IS HEREBY GIVEN THAT CARLOTTA COPPER COMPANY, hereby claims the land hereinafter described as a Millsite Claim, under and pursuant to the laws of the United States of America and the State of Arizona, having located a millsite claim as hereinafter established.

THE NAME of the claim is Koshier # 11, and the claim so located is rectangular in form, being 330 feet in width and 660 feet in length. A location notice is posted at the Northeast corner of the claim. The area claimed by this Millsite Claim is 5 acres.

THE UNDERSIGNED has distinctly marked the said location on the ground, so that its surface boundaries may be readily traced, by four substantial wood posts (2" X 2" X 4' 6"). One post at each corner, each so marked or inscribed as to indicate the intended location.

SAID CLAIM is situated in the Undesignated Mining District, Gila County, State of Arizona, and is more particularly described as follows:

BEGINNING at the Northeast claim corner monument, which is located North 6600 feet and West 1980 feet from the NE Section Corner of Section 1, Township 1 South, Range 13 East, Gila and Salt River Meridian;

- thence, 660 feet South to the Southeast Corner;
- thence, 330 feet West to the Southwest Corner;
- thence, 660 feet North to the Northwest Corner;
- thence, 330 feet East to the Northeast Corner; the point of beginning.

SAID CLAIM is located in the:

NE 1/4 of Section _____	, Twp. _____	, Range _____
SE 1/4 of Section _____	, Twp. _____	, Range _____
NW 1/4 of Section _____	, Twp. _____	, Range _____
SW 1/4 of Section <u>25</u>	, Twp. <u>1 North</u>	, Range <u>13 East</u>

Gila and Salt River Meridian.

THIS MILLSITE has been located for the purpose of appropriating non-mineral land, if any, that may lie within the boundaries of the underlying lode claims. This millsite location is not intended as an abandonment of the lode mining claim.

Dated and posted on the ground this 12th day of September, 1996.

LOCATOR : CARLOTTA COPPER COMPANY  
8101 East Prentice Avenue, Suite 800  
Englewood, Colorado 80111

By Douglas F. Sterck  
Douglas F. Sterck - Agent

RECEIVED  
BUREAU OF  
LAND MANAGEMENT  
APR 22 10 43 AM '97  
ARIZONA  
STATE OFFICE  
PHOENIX, ARIZONA

7MC 342306

6/23/97 SR  
ENTERED IN COMPUTER

State of Arizona )  
                          )SS  
County of Gila )

Recorded at the request of:  
Carlota Copper Company  
8101 East Prentice Avenue, Suite 800  
Englewood, Colorado 80111

RECEIVED  
BUREAU OF  
LAND MANAGEMENT  
ARIZONA  
STATE OFFICE  
PHOENIX, ARIZONA  
DEC 3 9 47 AM '96

**NOTICE OF LOCATION  
MILLSITE CLAIM**

NOTICE IS HEREBY GIVEN THAT CARLOTA COPPER COMPANY, hereby claims the land hereinafter described as a Millsite Claim, under and pursuant to the laws of the United States of America and the State of Arizona, having located a millsite claim as hereinafter established.

THE NAME of the claim is Kosher # 11, and the claim so located is rectangular in form, being 330 feet in width and 660 feet in length. A location notice is posted at the Northeast corner of the claim. The area claimed by this Millsite Claim is 5 acres.

THE UNDERSIGNED has distinctly marked the said location on the ground, so that its surface boundaries may be readily traced, by four substantial wood posts (2" X 2" X 4' 6"). One post at each corner, each so marked or inscribed as to indicate the intended location.

SAID CLAIM is situated in the Undesignated Mining District, Gila County, State of Arizona, and is more particularly described as follows:

BEGINNING at the Northeast claim corner monument, which is located North 6600 feet and West 1980 feet from the NE Section Corner of Section 1, Township 1 South, Range 13 East, Gila and Salt River Meridian;

- thence, 660 feet South to the Southeast Corner;
- thence, 330 feet West to the Southwest Corner;
- thence, 660 feet North to the Northwest Corner;
- thence, 330 feet East to the Northeast Corner; the point of beginning.

SAID CLAIM is located in the:

NE 1/4 of Section _____,	Twp. _____,	Range _____.
SE 1/4 of Section _____,	Twp. _____,	Range _____.
NW 1/4 of Section _____,	Twp. _____,	Range _____.
SW 1/4 of Section <u>25</u> ,	Twp. <u>1 North</u> ,	Range <u>13 East</u> .

Gila and Salt River Meridian.

THIS MILLSITE has been located for the purpose of appropriating non-mineral land, if any, that may lie within the boundaries of the underlying lode claims. This millsite location is not intended as an abandonment of the lode mining claim.

Dated and posted on the ground this 12th day of September, 1996.

LOCATOR : CARLOTA COPPER COMPANY  
8101 East Prentice Avenue, Suite 800  
Englewood, Colorado 80111

By *Douglas F. Sterck*  
Douglas F. Sterck - Agent

A MC 342306

FEE# **4-019613**  
RECORDED AT THE REQUEST OF  
CARLOTTA COPPER COMPANY

State of Arizona )  
                          )SS  
County of Gila )

**MICROFILMED  
INDEXED**

DATE 12-4-96 TIME 10:00

Recorded at the request of:  
Carlota Copper Company  
8101 East Prentice Avenue, Suite 800  
Englewood, Colorado 80111

OFFICIAL RECORDS OF GILA COUNTY, AZ  
LINDA HAUGHT ORTEGA, RECORDER

BY Linda Haught Ortega

**NOTICE OF LOCATION  
MILLSITE CLAIM**

NOTICE IS HEREBY GIVEN THAT CARLOTTA COPPER COMPANY, hereby claims the land hereinafter described as a Millsite Claim, under and pursuant to the laws of the United States of America and the State of Arizona, having located a millsite claim as hereinafter established.

THE NAME of the claim is Kosher # 12, and the claim so located is rectangular in form, being 330 feet in width and 660 feet in length. A location notice is posted at the Northeast corner of the claim. The area claimed by this Millsite Claim is 5 acres.

THE UNDERSIGNED has distinctly marked the said location on the ground, so that its surface boundaries may be readily traced, by four substantial wood posts (2" X 2" X 4' 6"). One post at each corner, each so marked or inscribed as to indicate the intended location.

SAID CLAIM is situated in the Undesignated Mining District, Gila County, State of Arizona, and is more particularly described as follows:

BEGINNING at the Northeast claim corner monument, which is located North 6600 feet and West 1650 feet from the NE Section Corner of Section 1, Township 1 South, Range 13 East, Gila and Salt River Meridian;

- thence, 660 feet South to the Southeast Corner;
- thence, 330 feet West to the Southwest Corner;
- thence, 660 feet North to the Northwest Corner;
- thence, 330 feet East to the Northeast Corner; the point of beginning.

SAID CLAIM is located in the:

NE 1/4 of Section \_\_\_\_\_, Twp. \_\_\_\_\_, Range \_\_\_\_\_  
 SE 1/4 of Section \_\_\_\_\_, Twp. \_\_\_\_\_, Range \_\_\_\_\_  
 NW 1/4 of Section \_\_\_\_\_, Twp. \_\_\_\_\_, Range \_\_\_\_\_  
 SW 1/4 of Section 25, Twp. 1 North, Range 13 East  
 Gila and Salt River Meridian.

THIS MILLSITE has been located for the purpose of appropriating non-mineral land, if any, that may lie within the boundaries of the underlying lode claims. This millsite location is not intended as an abandonment of the lode mining claim.

Dated and posted on the ground this 12th day of September, 1996.

LOCATOR : CARLOTTA COPPER COMPANY  
 8101 East Prentice Avenue, Suite 800  
 Englewood, Colorado 80111  
 By Douglas F. Sterck  
 Douglas F. Sterck - Agent

ARIZONA STATE OFFICE  
 PHOENIX, ARIZONA  
 APR 22 10 43 AM '97  
 RECEIVED  
 BUREAU OF  
 LAND MANAGEMENT

6/23/97 SP  
ENTERED IN COMPUTER

AMC  
342307



State of Arizona )  
                          )SS  
County of Gila    )

Recorded at the request of:  
Carlota Copper Company  
8101 East Prentice Avenue, Suite 800  
Englewood, Colorado 80111

RECEIVED  
BUREAU OF  
LAND MANAGEMENT  
ARIZONA  
STATE OFFICE  
PHOENIX, ARIZONA  
Dec 3 9 47 AM '96

**NOTICE OF LOCATION  
MILLSITE CLAIM**

NOTICE IS HEREBY GIVEN THAT CARLOTA COPPER COMPANY, hereby claims the land hereinafter described as a Millsite Claim, under and pursuant to the laws of the United States of America and the State of Arizona, having located a millsite claim as hereinafter established.

THE NAME of the claim is Kosher # 12, and the claim so located is rectangular in form, being 330 feet in width and 660 feet in length. A location notice is posted at the Northeast corner of the claim. The area claimed by this Millsite Claim is 5 acres.

THE UNDERSIGNED has distinctly marked the said location on the ground, so that its surface boundaries may be readily traced, by four substantial wood posts (2" X 2" X 4' 6"). One post at each corner, each so marked or inscribed as to indicate the intended location.

SAID CLAIM is situated in the Undesignated Mining District, Gila County, State of Arizona, and is more particularly described as follows:

BEGINNING at the Northeast claim corner monument, which is located North 6600 feet and West 1650 feet from the NE Section Corner of Section 1, Township 1 South, Range 13 East, Gila and Salt River Meridian;

- thence, 660 feet South to the Southeast Corner;
- thence, 330 feet West to the Southwest Corner;
- thence, 660 feet North to the Northwest Corner;
- thence, 330 feet East to the Northeast Corner; the point of beginning.

SAID CLAIM is located in the:

NE 1/4 of Section _____,	Twp. _____,	Range _____.
SE 1/4 of Section _____,	Twp. _____,	Range _____.
NW 1/4 of Section _____,	Twp. _____,	Range _____.
SW 1/4 of Section <u>25</u> ,	Twp. <u>1 North</u> ,	Range <u>13 East</u> .

Gila and Salt River Meridian.

THIS MILLSITE has been located for the purpose of appropriating non-mineral land, if any, that may lie within the boundaries of the underlying lode claims. This millsite location is not intended as an abandonment of the lode mining claim.

Dated and posted on the ground this 12th day of September, 1996.

LOCATOR : CARLOTA COPPER COMPANY  
8101 East Prentice Avenue, Suite 800  
Englewood, Colorado 80111

By *Douglas F. Sterck*  
Douglas F. Sterck - Agent

140 342307

FEE# 96-119614

RECORDED AT THE REQUEST OF

CARLOTTA COPPER COMPANY

State of Arizona )  
County of Gila )SS

MICROFILMED  
INDEXED

DATE 12-4-96 TIME 10:00

OFFICIAL RECORDS OF GILA COUNTY, AZ  
LINDA HAUGHT ORTEGA, RECORDER

BY *Linda Haught Ortega*

Recorded at the request of:  
Carlot Copper Company  
8101 East Prentice Avenue, Suite 800  
Englewood, Colorado 80111

NOTICE OF LOCATION  
MILLSITE CLAIM

NOTICE IS HEREBY GIVEN THAT CARLOTTA COPPER COMPANY, hereby claims the land hereinafter described as a Millsite Claim, under and pursuant to the laws of the United States of America and the State of Arizona, having located a millsite claim as hereinafter established.

THE NAME of the claim is Koshier # 13, and the claim so located is rectangular in form, being 330 feet in width and 660 feet in length. A location notice is posted at the Northeast corner of the claim. The area claimed by this Millsite Claim is 5 acres.

THE UNDERSIGNED has distinctly marked the said location on the ground, so that its surface boundaries may be readily traced, by four substantial wood posts (2" X 2" X 4' 6"). One post at each corner, each so marked or inscribed as to indicate the intended location.

SAID CLAIM is situated in the Undesignated Mining District, Gila County, State of Arizona, and is more particularly described as follows:

BEGINNING at the Northeast claim corner monument, which is located North 5940 feet and West 4290 feet from the NE Section Corner of Section 1, Township 1 South, Range 13 East, Gila and Salt River Meridian;

- thence, 660 feet South to the Southeast Corner;
- thence, 330 feet West to the Southwest Corner;
- thence, 660 feet North to the Northwest Corner;
- thence, 330 feet East to the Northeast Corner; the point of beginning.

SAID CLAIM is located in the:

NE 1/4 of Section _____	,Twp. _____	,Range _____
SE 1/4 of Section 26	,Twp. 1 North	,Range 13 East
NW 1/4 of Section _____	,Twp. _____	,Range _____
SW 1/4 of Section _____	,Twp. _____	,Range _____

Gila and Salt River Meridian.

THIS MILLSITE has been located for the purpose of appropriating non-mineral land, if any, that may lie within the boundaries of the underlying lode claims. This millsite location is not intended as an abandonment of the lode mining claim.

Dated and posted on the ground this 12th day of September, 1996.

LOCATOR : CARLOTTA COPPER COMPANY  
8101 East Prentice Avenue, Suite 800  
Englewood, Colorado 80111

By *Douglas F. Sterck*  
Douglas F. Sterck - Agent

ARIZONA  
STATE OFFICE  
PHOENIX, ARIZONA

RECEIVED  
BUREAU OF  
LAND MANAGEMENT

Apr 22 10 43 AM '97

6/23/97 Sr

ENTERED IN COMPUTER

AME 342308

State of Arizona )  
 )SS  
County of Gila )

Recorded at the request of:  
Carlota Copper Company  
8101 East Prentice Avenue, Suite 800  
Englewood, Colorado 80111

ARIZONA  
STATE OFFICE  
PHOENIX, ARIZONA

Dec 3 9 47 AM '96

RECEIVED  
BUREAU OF  
LAND MANAGEMENT

**NOTICE OF LOCATION  
MILLSITE CLAIM**

NOTICE IS HEREBY GIVEN THAT CARLOTA COPPER COMPANY, hereby claims the land hereinafter described as a Millsite Claim, under and pursuant to the laws of the United States of America and the State of Arizona, having located a millsite claim as hereinafter established.

THE NAME of the claim is Kosher # 13, and the claim so located is rectangular in form, being 330 feet in width and 660 feet in length. A location notice is posted at the Northeast corner of the claim. The area claimed by this Millsite Claim is 5 acres.

THE UNDERSIGNED has distinctly marked the said location on the ground, so that its surface boundaries may be readily traced, by four substantial wood posts (2" X 2" X 4' 6"). One post at each corner, each so marked or inscribed as to indicate the intended location.

SAID CLAIM is situated in the Undesignated Mining District, Gila County, State of Arizona, and is more particularly described as follows:

BEGINNING at the Northeast claim corner monument, which is located North 5940 feet and West 4290 feet from the NE Section Corner of Section 1, Township 1 South, Range 13 East, Gila and Salt River Meridian;

thence, 660 feet South to the Southeast Corner;  
thence, 330 feet West to the Southwest Corner;  
thence, 660 feet North to the Northwest Corner;  
thence, 330 feet East to the Northeast Corner; the point of beginning.

SAID CLAIM is located in the:

NE 1/4 of Section \_\_\_\_\_, Twp. \_\_\_\_\_, Range \_\_\_\_\_  
SE 1/4 of Section 26, Twp. 1 North, Range 13 East  
NW 1/4 of Section \_\_\_\_\_, Twp. \_\_\_\_\_, Range \_\_\_\_\_  
SW 1/4 of Section \_\_\_\_\_, Twp. \_\_\_\_\_, Range \_\_\_\_\_  
Gila and Salt River Meridian.

THIS MILLSITE has been located for the purpose of appropriating non-mineral land, if any, that may lie within the boundaries of the underlying lode claims. This millsite location is not intended as an abandonment of the lode mining claim.

Dated and posted on the ground this 12th day of September, 1996.

LOCATOR : CARLOTA COPPER COMPANY  
8101 East Prentice Avenue, Suite 800  
Englewood, Colorado 80111

By Douglas F. Sterck  
Douglas F. Sterck - Agent

A HC 342308



State of Arizona )  
 )SS  
 County of Gila )

**MICROFILMED  
 INDEXED**

Recorded at the request of:  
 Carlota Copper Company  
 8101 East Prentice Avenue, Suite 800  
 Englewood, Colorado 80111

CARLOTTA COPPER COMPANY  
 DATE 12-4-96 TIME 10:00

OFFICIAL RECORDS OF GILA COUNTY, AZ  
 LINDA HAUGHT ORTEGA, RECORDER

BY Linda Haught Ortega

**NOTICE OF LOCATION  
 MILLSITE CLAIM**

NOTICE IS HEREBY GIVEN THAT CARLOTTA COPPER COMPANY, hereby claims the land hereinafter described as a Millsite Claim, under and pursuant to the laws of the United States of America and the State of Arizona, having located a millsite claim as hereinafter established.

THE NAME of the claim is Kosher # 14, and the claim so located is rectangular in form, being 330 feet in width and 660 feet in length. A location notice is posted at the Northeast corner of the claim. The area claimed by this Millsite Claim is 5 acres.

THE UNDERSIGNED has distinctly marked the said location on the ground, so that its surface boundaries may be readily traced, by four substantial wood posts (2" X 2" X 4' 6"). One post at each corner, each so marked or inscribed as to indicate the intended location.

SAID CLAIM is situated in the Undesignated Mining District, Gila County, State of Arizona, and is more particularly described as follows:

BEGINNING at the Northeast claim corner monument, which is located North 5940 feet and West 3960 feet from the NE Section Corner of Section 1, Township 1 South, Range 13 East, Gila and Salt River Meridian;

- thence, 660 feet South to the Southeast Corner;
- thence, 330 feet West to the Southwest Corner;
- thence, 660 feet North to the Northwest Corner;
- thence, 330 feet East to the Northeast Corner; the point of beginning.

SAID CLAIM is located in the:

NE 1/4 of Section \_\_\_\_\_, Twp. \_\_\_\_\_, Range \_\_\_\_\_  
 SE 1/4 of Section 26, Twp. 1 North, Range 13 East  
 NW 1/4 of Section \_\_\_\_\_, Twp. \_\_\_\_\_, Range \_\_\_\_\_  
 SW 1/4 of Section \_\_\_\_\_, Twp. \_\_\_\_\_, Range \_\_\_\_\_  
 Gila and Salt River Meridian.

THIS MILLSITE has been located for the purpose of appropriating non-mineral land, if any, that may lie within the boundaries of the underlying lode claims. This millsite location is not intended as an abandonment of the lode mining claim.

Dated and posted on the ground this 12th day of September, 1996.

LOCATOR : CARLOTTA COPPER COMPANY  
 8101 East Prentice Avenue, Suite 800  
 Englewood, Colorado 80111  
 By Douglas F. Sterck  
 Douglas F. Sterck - Agent

6/23/97 Sr  
**ENTERED IN COMPUTER**

ARIZONA  
 STATE OFFICE  
 PHOENIX, ARIZONA  
 RECEIVED  
 BUREAU OF  
 LAND MANAGEMENT  
 APR 22 10 43 AM '97

AME 342309

State of Arizona )  
                          )SS  
County of Gila    )

Recorded at the request of:  
Carlota Copper Company  
8101 East Prentice Avenue, Suite 800  
Englewood, Colorado 80111

RECEIVED  
BUREAU OF  
LAND MANAGEMENT  
Dec 3 9 47 AM '96  
ARIZONA  
STATE OFFICE  
PHOENIX, ARIZONA

**NOTICE OF LOCATION  
MILLSITE CLAIM**

NOTICE IS HEREBY GIVEN THAT CARLOTA COPPER COMPANY, hereby claims the land hereinafter described as a Millsite Claim, under and pursuant to the laws of the United States of America and the State of Arizona, having located a millsite claim as hereinafter established.

THE NAME of the claim is Kosher # 14, and the claim so located is rectangular in form, being 330 feet in width and 660 feet in length. A location notice is posted at the Northeast corner of the claim. The area claimed by this Millsite Claim is 5 acres.

THE UNDERSIGNED has distinctly marked the said location on the ground, so that its surface boundaries may be readily traced, by four substantial wood posts (2" X 2" X 4' 6"). One post at each corner, each so marked or inscribed as to indicate the intended location.

SAID CLAIM is situated in the Undesignated Mining District, Gila County, State of Arizona, and is more particularly described as follows:

BEGINNING at the Northeast claim corner monument, which is located North 5940 feet and West 3960 feet from the NE Section Corner of Section 1, Township 1 South, Range 13 East, Gila and Salt River Meridian;

- thence, 660 feet South to the Southeast Corner;
- thence, 330 feet West to the Southwest Corner;
- thence, 660 feet North to the Northwest Corner;
- thence, 330 feet East to the Northeast Corner; the point of beginning.

SAID CLAIM is located in the:

NE 1/4 of Section _____	, Twp. _____	, Range _____
SE 1/4 of Section <u>26</u>	, Twp. <u>1 North</u>	, Range <u>13 East</u>
NW 1/4 of Section _____	, Twp. _____	, Range _____
SW 1/4 of Section _____	, Twp. _____	, Range _____

Gila and Salt River Meridian.

THIS MILLSITE has been located for the purpose of appropriating non-mineral land, if any, that may lie within the boundaries of the underlying lode claims. This millsite location is not intended as an abandonment of the lode mining claim.

Dated and posted on the ground this 12th day of September, 1996.

LOCATOR : CARLOTA COPPER COMPANY  
8101 East Prentice Avenue, Suite 800  
Englewood, Colorado 80111

By *Douglas F. Sterck*  
Douglas F. Sterck - Agent

A MC 342309

State of Arizona )  
 )SS  
 County of Gila )

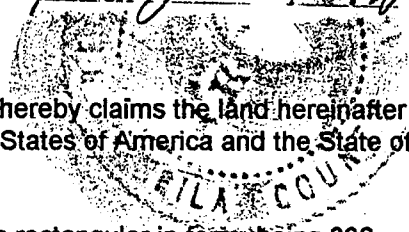
CARLOTTA COPPER COMPANY  
 DATE 12-4-96 TIME 10:00

Recorded at the request of:  
 Carlota Copper Company  
 8101 East Prentice Avenue, Suite 800  
 Englewood, Colorado 80111

**MICROFILMED  
 INDEXED**

OFFICIAL RECORDS OF GILA COUNTY, AZ  
 LINDA HAUGHT ORTEGA, RECORDER  
 BY Linda Haught Ortega

**NOTICE OF LOCATION  
 MILLSITE CLAIM**



NOTICE IS HEREBY GIVEN THAT CARLOTTA COPPER COMPANY, hereby claims the land hereinafter described as a Millsite Claim, under and pursuant to the laws of the United States of America and the State of Arizona, having located a millsite claim as hereinafter established.

THE NAME of the claim is Koshier # 15, and the claim so located is rectangular in form, being 330 feet in width and 660 feet in length. A location notice is posted at the Northeast corner of the claim. The area claimed by this Millsite Claim is 5 acres.

THE UNDERSIGNED has distinctly marked the said location on the ground, so that its surface boundaries may be readily traced, by four substantial wood posts (2" X 2" X 4' 6"). One post at each corner, each so marked or inscribed as to indicate the intended location.

SAID CLAIM is situated in the Undesignated Mining District, Gila County, State of Arizona, and is more particularly described as follows:

BEGINNING at the Northeast claim corner monument, which is located North 5940 feet and West 3630 feet from the NE Section Corner of Section 1, Township 1 South, Range 13 East, Gila and Salt River Meridian;

- thence, 660 feet South to the Southeast Corner;
- thence, 330 feet West to the Southwest Corner;
- thence, 660 feet North to the Northwest Corner;
- thence, 330 feet East to the Northeast Corner; the point of beginning.

SAID CLAIM is located in the:

NE 1/4 of Section \_\_\_\_\_, Twp. \_\_\_\_\_, Range \_\_\_\_\_  
 SE 1/4 of Section 26, Twp. 1 North, Range 13 East  
 NW 1/4 of Section \_\_\_\_\_, Twp. \_\_\_\_\_, Range \_\_\_\_\_  
 SW 1/4 of Section \_\_\_\_\_, Twp. \_\_\_\_\_, Range \_\_\_\_\_  
 Gila and Salt River Meridian.

THIS MILLSITE has been located for the purpose of appropriating non-mineral land, if any, that may lie within the boundaries of the underlying lode claims. This millsite location is not intended as an abandonment of the lode mining claim.

Dated and posted on the ground this 12th day of September, 1996.

LOCATOR : CARLOTTA COPPER COMPANY  
 8101 East Prentice Avenue, Suite 800  
 Englewood, Colorado 80111  
 By Douglas F. Sterck  
 Douglas F. Sterck - Agent

RECEIVED  
 BUREAU OF  
 LAND MANAGEMENT  
 APR 22 10 43 AM '97  
 ARIZONA  
 STATE OFFICE  
 PHOENIX, ARIZONA

AME 342310

6/23/97 SR  
**ENTERED IN COMPUTER**





State of Arizona )  
                          )SS  
County of Gila )

**MICROFILMED  
INDEXED**

CARLOTTA COPPER COMPANY  
DATE 12-4-96 TIME 10:00

Recorded at the request of:  
Carlota Copper Company  
8101 East Prentice Avenue, Suite 800  
Englewood, Colorado 80111

OFFICIAL RECORDS OF GILA COUNTY, AZ  
LINDA HAUGHT ORTEGA, RECORDER

BY Linda Haught Ortega  
NOTICE OF LOCATION  
MILLSITE CLAIM

NOTICE IS HEREBY GIVEN THAT CARLOTTA COPPER COMPANY, hereby claims the land hereinafter described as a Millsite Claim, under and pursuant to the laws of the United States of America and the State of Arizona, having located a millsite claim as hereinafter established.

THE NAME of the claim is Kosher # 16, and the claim so located is rectangular in form, being 330 feet in width and 660 feet in length. A location notice is posted at the Northeast corner of the claim. The area claimed by this Millsite Claim is 5 acres.

THE UNDERSIGNED has distinctly marked the said location on the ground, so that its surface boundaries may be readily traced, by four substantial wood posts (2" X 2" X 4' 6"). One post at each corner, each so marked or inscribed as to indicate the intended location.

SAID CLAIM is situated in the Undesignated Mining District, Gila County, State of Arizona, and is more particularly described as follows:

BEGINNING at the Northeast claim corner monument, which is located North 5940 feet and West 3300 feet from the NE Section Corner of Section 1, Township 1 South, Range 13 East, Gila and Salt River Meridian;

- thence, 660 feet South to the Southeast Corner;
- thence, 330 feet West to the Southwest Corner;
- thence, 660 feet North to the Northwest Corner;
- thence, 330 feet East to the Northeast Corner; the point of beginning.

SAID CLAIM is located in the:

NE 1/4 of Section \_\_\_\_\_, Twp. \_\_\_\_\_, Range \_\_\_\_\_  
 SE 1/4 of Section 26, Twp. 1 North, Range 13 East  
 NW 1/4 of Section \_\_\_\_\_, Twp. \_\_\_\_\_, Range \_\_\_\_\_  
 SW 1/4 of Section \_\_\_\_\_, Twp. \_\_\_\_\_, Range \_\_\_\_\_  
 Gila and Salt River Meridian.

THIS MILLSITE has been located for the purpose of appropriating non-mineral land, if any, that may lie within the boundaries of the underlying lode claims. This millsite location is not intended as an abandonment of the lode mining claim.

Dated and posted on the ground this 12th day of September, 1996.

LOCATOR : CARLOTTA COPPER COMPANY  
 8101 East Prentice Avenue, Suite 800  
 Englewood, Colorado 80111  
 By Douglas F. Sterck  
 Douglas F. Sterck - Agent

RECEIVED  
 BUREAU OF  
 LAND MANAGEMENT  
 APR 22 10 43 AM '97  
 ARIZONA  
 STATE OFFICE  
 PHOENIX, ARIZONA

6/23/97 SR  
ENTERED IN COMPUTER

AMC 342311



M \$ 10.00

FEE# 96-011118 ck# 001556  
RECORDED AT THE REQUEST OF #PAGES 2

State of Arizona )  
                          )SS  
County of Gila )

CARLOTTA COPPER COMPANY

DATE 12-4-96 TIME 10:00

MICROFILMED  
INDEXED

Recorded at the request of:  
Carlota Copper Company  
8101 East Prentice Avenue, Suite 800  
Englewood, Colorado 80111

OFFICIAL RECORDS OF GILA COUNTY, AZ  
LINDA HAUGHT ORTEGA, RECORDER

BY Linda Haught Ortega  
NOTICE OF LOCATION  
MILLSITE CLAIM

NOTICE IS HEREBY GIVEN THAT CARLOTTA COPPER COMPANY, hereby claims the land hereinafter described as a Millsite Claim, under and pursuant to the laws of the United States of America and the State of Arizona, having located a millsite claim as hereinafter established.

THE NAME of the claim is Kosher # 17, and the claim so located is rectangular in form, being 330 feet in width and 660 feet in length. A location notice is posted at the Northeast corner of the claim. The area claimed by this Millsite Claim is 5 acres.

THE UNDERSIGNED has distinctly marked the said location on the ground, so that its surface boundaries may be readily traced, by four substantial wood posts (2" X 2" X 4' 6"). One post at each corner, each so marked or inscribed as to indicate the intended location.

SAID CLAIM is situated in the Undesignated Mining District, Gila County, State of Arizona, and is more particularly described as follows:

BEGINNING at the Northeast claim corner monument, which is located North 5940 feet and West 2970 feet from the NE Section Corner of Section 1, Township 1 South, Range 13 East, Gila and Salt River Meridian;

- thence, 660 feet South to the Southeast Corner;
- thence, 330 feet West to the Southwest Corner;
- thence, 660 feet North to the Northwest Corner;
- thence, 330 feet East to the Northeast Corner; the point of beginning.

SAID CLAIM is located in the:

NE 1/4 of Section \_\_\_\_\_, Twp. \_\_\_\_\_, Range \_\_\_\_\_  
 SE 1/4 of Section \_\_\_\_\_, Twp. \_\_\_\_\_, Range \_\_\_\_\_  
 NW 1/4 of Section \_\_\_\_\_, Twp. \_\_\_\_\_, Range \_\_\_\_\_  
 SW 1/4 of Section 25, Twp. 1 North, Range 13 East  
 Gila and Salt River Meridian.

THIS MILLSITE has been located for the purpose of appropriating non-mineral land, if any, that may lie within the boundaries of the underlying lode claims. This millsite location is not intended as an abandonment of the lode mining claim.

Dated and posted on the ground this 12th day of September, 1996.

LOCATOR : CARLOTTA COPPER COMPANY  
 8101 East Prentice Avenue, Suite 800  
 Englewood, Colorado 80111  
 By Douglas F. Sterck  
 Douglas F. Sterck - Agent

6/23/97 SR  
ENTERED IN COMPUTER

ARIZONA STATE OFFICE  
 PHOENIX, ARIZONA  
 RECEIVED  
 BUREAU OF  
 LAND MANAGEMENT  
 APR 22 10 43 AM '97

Amc  
342312

State of Arizona )  
                          )SS  
County of Gila   )

Recorded at the request of:  
Carlota Copper Company  
8101 East Prentice Avenue, Suite 800  
Englewood, Colorado 80111

**NOTICE OF LOCATION  
MILLSITE CLAIM**

RECEIVED  
BUREAU OF  
LAND MANAGEMENT  
DEC 3 9 47 AM '96  
ARIZONA  
STATE OFFICE  
PHOENIX, ARIZONA

NOTICE IS HEREBY GIVEN THAT CARLOTA COPPER COMPANY, hereby claims the land hereinafter described as a Millsite Claim, under and pursuant to the laws of the United States of America and the State of Arizona, having located a millsite claim as hereinafter established.

THE NAME of the claim is Kosher # 17, and the claim so located is rectangular in form, being 330 feet in width and 660 feet in length. A location notice is posted at the Northeast corner of the claim. The area claimed by this Millsite Claim is 5 acres.

THE UNDERSIGNED has distinctly marked the said location on the ground, so that its surface boundaries may be readily traced, by four substantial wood posts (2" X 2" X 4' 6"). One post at each corner, each so marked or inscribed as to indicate the intended location.

SAID CLAIM is situated in the Undesignated Mining District, Gila County, State of Arizona, and is more particularly described as follows:

BEGINNING at the Northeast claim corner monument, which is located North 5940 feet and West 2970 feet from the NE Section Corner of Section 1, Township 1 South, Range 13 East, Gila and Salt River Meridian;

- thence, 660 feet South to the Southeast Corner;
- thence, 330 feet West to the Southwest Corner;
- thence, 660 feet North to the Northwest Corner;
- thence, 330 feet East to the Northeast Corner; the point of beginning.

SAID CLAIM is located in the:

NE 1/4 of Section	_____	, Twp. _____	, Range _____	.
SE 1/4 of Section	_____	, Twp. _____	, Range _____	.
NW 1/4 of Section	_____	, Twp. _____	, Range _____	.
SW 1/4 of Section	<u>25</u>	, Twp. <u>1 North</u>	, Range <u>13 East</u>	.

Gila and Salt River Meridian.

A MC 342312

THIS MILLSITE has been located for the purpose of appropriating non-mineral land, if any, that may lie within the boundaries of the underlying lode claims. This millsite location is not intended as an abandonment of the lode mining claim.

Dated and posted on the ground this 12th day of September, 1996.

LOCATOR : CARLOTA COPPER COMPANY  
8101 East Prentice Avenue, Suite 800  
Englewood, Colorado 80111

By Douglas F. Sterck  
Douglas F. Sterck - Agent



FEE# 96-0-619

RECORDED AT THE REQUEST OF

MICROFILMED  
INDEXED

State of Arizona )  
)SS  
County of Gila )

CARLOTTA COPPER COMPANY  
DATE 12-4-96 TIME 10:00

Recorded at the request of:  
Carlota Copper Company  
8101 East Prentice Avenue, Suite 800  
Englewood, Colorado 80111

OFFICIAL RECORDS OF GILA COUNTY, AZ  
LINDA HAUGHT ORTEGA, RECORDER  
BY *Linda Haught Ortega*

NOTICE OF LOCATION  
MILLSITE CLAIM

NOTICE IS HEREBY GIVEN THAT CARLOTTA COPPER COMPANY, hereby claims the land hereinafter described as a Millsite Claim, under and pursuant to the laws of the United States of America and the State of Arizona, having located a millsite claim as hereinafter established.

THE NAME of the claim is Kosher # 18, and the claim so located is rectangular in form, being 330 feet in width and 660 feet in length. A location notice is posted at the Northeast corner of the claim. The area claimed by this Millsite Claim is 5 acres.

THE UNDERSIGNED has distinctly marked the said location on the ground, so that its surface boundaries may be readily traced, by four substantial wood posts (2" X 2" X 4' 6"). One post at each corner, each so marked or inscribed as to indicate the intended location.

SAID CLAIM is situated in the Undesignated Mining District, Gila County, State of Arizona, and is more particularly described as follows:

BEGINNING at the Northeast claim corner monument, which is located North 5940 feet and West 2640 feet from the NE Section Corner of Section 1, Township 1 South, Range 13 East, Gila and Salt River Meridian;

- thence, 660 feet South to the Southeast Corner;
- thence, 330 feet West to the Southwest Corner;
- thence, 660 feet North to the Northwest Corner;
- thence, 330 feet East to the Northeast Corner; the point of beginning.

SAID CLAIM is located in the:

NE 1/4 of Section \_\_\_\_\_, Twp. \_\_\_\_\_, Range \_\_\_\_\_  
 SE 1/4 of Section \_\_\_\_\_, Twp. \_\_\_\_\_, Range \_\_\_\_\_  
 NW 1/4 of Section \_\_\_\_\_, Twp. \_\_\_\_\_, Range \_\_\_\_\_  
 SW 1/4 of Section 25, Twp. 1 North, Range 13 East  
 Gila and Salt River Meridian.

THIS MILLSITE has been located for the purpose of appropriating non-mineral land, if any, that may lie within the boundaries of the underlying lode claims. This millsite location is not intended as an abandonment of the lode mining claim.

Dated and posted on the ground this 12th day of September, 1996.

LOCATOR : CARLOTTA COPPER COMPANY  
 8101 East Prentice Avenue, Suite 800  
 Englewood, Colorado 80111  
 By *Douglas F. Sterck*  
 Douglas F. Sterck - Agent

6/23/97 SR

ENTERED IN COMPUTER

ARIZONA  
STATE OFFICE  
PHOENIX, ARIZONA

APR 22 10 43 AM '97

RECEIVED  
BUREAU OF  
LAND MANAGEMENT

AME 342313

State of Arizona )  
                          )SS  
County of Gila   )

Recorded at the request of:  
Carlota Copper Company  
8101 East Prentice Avenue, Suite 800  
Englewood, Colorado 80111

ARIZONA  
STATE OFFICE  
PHOENIX, ARIZONA

DEC 3 9 47 AM '96

RECEIVED  
BUREAU OF  
LAND MANAGEMENT

**NOTICE OF LOCATION  
MILLSITE CLAIM**

NOTICE IS HEREBY GIVEN THAT CARLOTA COPPER COMPANY, hereby claims the land hereinafter described as a Millsite Claim, under and pursuant to the laws of the United States of America and the State of Arizona, having located a millsite claim as hereinafter established.

THE NAME of the claim is Kosher # 18, and the claim so located is rectangular in form, being 330 feet in width and 660 feet in length. A location notice is posted at the Northeast corner of the claim. The area claimed by this Millsite Claim is 5 acres.

THE UNDERSIGNED has distinctly marked the said location on the ground, so that its surface boundaries may be readily traced, by four substantial wood posts (2" X 2" X 4' 6"). One post at each corner, each so marked or inscribed as to indicate the intended location.

SAID CLAIM is situated in the Undesignated Mining District, Gila County, State of Arizona, and is more particularly described as follows:

BEGINNING at the Northeast claim corner monument, which is located North 5940 feet and West 2640 feet from the NE Section Corner of Section 1, Township 1 South, Range 13 East, Gila and Salt River Meridian;

- thence, 660 feet South to the Southeast Corner;
- thence, 330 feet West to the Southwest Corner;
- thence, 660 feet North to the Northwest Corner;
- thence, 330 feet East to the Northeast Corner; the point of beginning.

SAID CLAIM is located in the:

NE 1/4 of Section _____,	Twp. _____,	Range _____.
SE 1/4 of Section _____,	Twp. _____,	Range _____.
NW 1/4 of Section _____,	Twp. _____,	Range _____.
SW 1/4 of Section <u>25</u> ,	Twp. <u>1 North</u> ,	Range <u>13 East</u> .

Gila and Salt River Meridian.

THIS MILLSITE has been located for the purpose of appropriating non-mineral land, if any, that may lie within the boundaries of the underlying lode claims. This millsite location is not intended as an abandonment of the lode mining claim.


Dated and posted on the ground this 12th day of September, 1996.

LOCATOR : CARLOTA COPPER COMPANY  
8101 East Prentice Avenue, Suite 800  
Englewood, Colorado 80111

By Douglas F. Sterck  
Douglas F. Sterck - Agent

A MC 342313

State of Arizona )  
)SS  
County of Gila )



CARLOTTA COPPER COMPANY  
DATE 12-4-96 TIME 10:00

Recorded at the request of:  
Carlota Copper Company  
8101 East Prentice Avenue, Suite 800  
Englewood, Colorado 80111

OFFICIAL RECORDS OF GILA COUNTY, AZ  
LINDA HAUGHT ORTEGA, RECORDER

BY Linda Haught Ortega

**NOTICE OF LOCATION  
MILLSITE CLAIM**



NOTICE IS HEREBY GIVEN THAT CARLOTTA COPPER COMPANY, hereby claims the land hereinafter described as a Millsite Claim, under and pursuant to the laws of the United States of America and the State of Arizona, having located a millsite claim as hereinafter established.

THE NAME of the claim is Kosher # 19, and the claim so located is rectangular in form, being 330 feet in width and 660 feet in length. A location notice is posted at the Northeast corner of the claim. The area claimed by this Millsite Claim is 5 acres.

THE UNDERSIGNED has distinctly marked the said location on the ground, so that its surface boundaries may be readily traced, by four substantial wood posts (2" X 2" X 4' 6"). One post at each corner, each so marked or inscribed as to indicate the intended location.

SAID CLAIM is situated in the Undesignated Mining District, Gila County, State of Arizona, and is more particularly described as follows:

BEGINNING at the Northeast claim corner monument, which is located North 5940 feet and West 2310 feet from the NE Section Corner of Section 1, Township 1 South, Range 13 East, Gila and Salt River Meridian;

- thence, 660 feet South to the Southeast Corner;
- thence, 330 feet West to the Southwest Corner;
- thence, 660 feet North to the Northwest Corner;
- thence, 330 feet East to the Northeast Corner; the point of beginning.

SAID CLAIM is located in the:

NE 1/4 of Section _____	, Twp. _____	, Range _____
SE 1/4 of Section _____	, Twp. _____	, Range _____
NW 1/4 of Section _____	, Twp. _____	, Range _____
SW 1/4 of Section <u>25</u>	, Twp. <u>1 North</u>	, Range <u>13 East</u>

Gila and Salt River Meridian.

THIS MILLSITE has been located for the purpose of appropriating non-mineral land, if any, that may lie within the boundaries of the underlying lode claims. This millsite location is not intended as an abandonment of the lode mining claim.

Dated and posted on the ground this 12th day of September, 1996.

LOCATOR : CARLOTTA COPPER COMPANY  
8101 East Prentice Avenue, Suite 800  
Englewood, Colorado 80111

By Douglas F. Sterck  
Douglas F. Sterck - Agent

RECEIVED  
BUREAU OF  
LAND MANAGEMENT  
APR 22 10 43 AM '97  
ARIZONA  
STATE OFFICE  
PHOENIX, ARIZONA

AME 342314

6/23/97 SR  
ENTERED IN COMPUTER

State of Arizona )  
                          )SS  
County of Gila )

Recorded at the request of:  
Carlota Copper Company  
8101 East Prentice Avenue, Suite 800  
Englewood, Colorado 80111

**NOTICE OF LOCATION  
MILLSITE CLAIM**

ARIZONA  
STATE OFFICE  
PHOENIX, ARIZONA

Dec 3 9 47 AM '96

RECEIVED  
BUREAU OF  
LAND MANAGEMENT

NOTICE IS HEREBY GIVEN THAT CARLOTA COPPER COMPANY, hereby claims the land hereinafter described as a Millsite Claim, under and pursuant to the laws of the United States of America and the State of Arizona, having located a millsite claim as hereinafter established.

THE NAME of the claim is Kosher # 19, and the claim so located is rectangular in form, being 330 feet in width and 660 feet in length. A location notice is posted at the Northeast corner of the claim. The area claimed by this Millsite Claim is 5 acres.

THE UNDERSIGNED has distinctly marked the said location on the ground, so that its surface boundaries may be readily traced, by four substantial wood posts (2" X 2" X 4' 6"). One post at each corner, each so marked or inscribed as to indicate the intended location.

SAID CLAIM is situated in the Undesignated Mining District, Gila County, State of Arizona, and is more particularly described as follows:

BEGINNING at the Northeast claim corner monument, which is located North 5940 feet and West 2310 feet from the NE Section Corner of Section 1, Township 1 South, Range 13 East, Gila and Salt River Meridian;

- thence, 660 feet South to the Southeast Corner;
- thence, 330 feet West to the Southwest Corner;
- thence, 660 feet North to the Northwest Corner;
- thence, 330 feet East to the Northeast Corner; the point of beginning.

SAID CLAIM is located in the:

NE 1/4 of Section _____,	Twp. _____,	Range _____.
SE 1/4 of Section _____,	Twp. _____,	Range _____.
NW 1/4 of Section _____,	Twp. _____,	Range _____.
SW 1/4 of Section <u>25</u> ,	Twp. <u>1 North</u> ,	Range <u>13 East</u> .

Gila and Salt River Meridian.

THIS MILLSITE has been located for the purpose of appropriating non-mineral land, if any, that may lie within the boundaries of the underlying lode claims. This millsite location is not intended as an abandonment of the lode mining claim.

Dated and posted on the ground this 12th day of September, 1996.

LOCATOR : CARLOTA COPPER COMPANY  
8101 East Prentice Avenue, Suite 800  
Englewood, Colorado 80111

By *Douglas F. Sterck*  
Douglas F. Sterck - Agent

A MC 342314



M \$10.00

FEE# **96-621** ck#001556 #PAGES 2  
RECORDED AT THE REQUEST OF

State of Arizona )  
                          )SS  
County of Gila    )

**MICROFILMED  
INDEXED**

CARLOTTA COPPER COMPANY  
DATE 12-4-96 TIME 10:00

Recorded at the request of:  
Carlota Copper Company  
8101 East Prentice Avenue, Suite 800  
Englewood, Colorado 80111

OFFICIAL RECORDS OF GILA COUNTY, AZ  
LINDA HAUGHT ORTEGA, RECORDER

BY Linda Haught Ortega

**NOTICE OF LOCATION  
MILLSITE CLAIM**

NOTICE IS HEREBY GIVEN THAT CARLOTTA COPPER COMPANY, hereby claims the land hereinafter described as a Millsite Claim, under and pursuant to the laws of the United States of America and the State of Arizona, having located a millsite claim as hereinafter established.

THE NAME of the claim is Kosher # 20, and the claim so located is rectangular in form, being 330 feet in width and 660 feet in length. A location notice is posted at the Northeast corner of the claim. The area claimed by this Millsite Claim is 5 acres.

THE UNDERSIGNED has distinctly marked the said location on the ground, so that its surface boundaries may be readily traced, by four substantial wood posts (2" X 2" X 4' 6"). One post at each corner, each so marked or inscribed as to indicate the intended location.

SAID CLAIM is situated in the Undesignated Mining District, Gila County, State of Arizona, and is more particularly described as follows:

BEGINNING at the Northeast claim corner monument, which is located North 5940 feet and West 1980 feet from the NE Section Corner of Section 1, Township 1 South, Range 13 East, Gila and Salt River Meridian;

- thence, 660 feet South to the Southeast Corner;
- thence, 330 feet West to the Southwest Corner;
- thence, 660 feet North to the Northwest Corner;
- thence, 330 feet East to the Northeast Corner; the point of beginning.

SAID CLAIM is located in the:

NE 1/4 of Section _____	,Twp. _____	,Range _____
SE 1/4 of Section _____	,Twp. _____	,Range _____
NW 1/4 of Section _____	,Twp. _____	,Range _____
SW 1/4 of Section <u>25</u>	,Twp. <u>1 North</u>	,Range <u>13 East</u>

Gila and Salt River Meridian.

THIS MILLSITE has been located for the purpose of appropriating non-mineral land, if any, that may lie within the boundaries of the underlying lode claims. This millsite location is not intended as an abandonment of the lode mining claim.

Dated and posted on the ground this 12th day of September, 1996.

LOCATOR : CARLOTTA COPPER COMPANY  
8101 East Prentice Avenue, Suite 800  
Englewood, Colorado 80111

By Douglas F. Sterck  
Douglas F. Sterck - Agent

RECEIVED  
BUREAU OF  
LAND MANAGEMENT

APR 22 10 44 AM 1997

ARIZONA  
STATE OFFICE  
PHOENIX, ARIZONA

Amc  
342315

6/23/97 SR  
ENTERED IN COMPUTER

State of Arizona )  
                          )SS  
County of Gila   )

Recorded at the request of:  
Carlota Copper Company  
8101 East Prentice Avenue, Suite 800  
Englewood, Colorado 80111

RECEIVED  
BUREAU OF  
LAND MANAGEMENT  
ARIZONA  
STATE OFFICE  
PHOENIX, ARIZONA  
DEC 3 9 47 AM '96

**NOTICE OF LOCATION  
MILLSITE CLAIM**

NOTICE IS HEREBY GIVEN THAT CARLOTA COPPER COMPANY, hereby claims the land hereinafter described as a Millsite Claim, under and pursuant to the laws of the United States of America and the State of Arizona, having located a millsite claim as hereinafter established.

THE NAME of the claim is Kosher # 20, and the claim so located is rectangular in form, being 330 feet in width and 660 feet in length. A location notice is posted at the Northeast corner of the claim. The area claimed by this Millsite Claim is 5 acres.

THE UNDERSIGNED has distinctly marked the said location on the ground, so that its surface boundaries may be readily traced, by four substantial wood posts (2" X 2" X 4' 6"). One post at each corner, each so marked or inscribed as to indicate the intended location.

SAID CLAIM is situated in the Undesignated Mining District, Gila County, State of Arizona, and is more particularly described as follows:

BEGINNING at the Northeast claim corner monument, which is located North 5940 feet and West 1980 feet from the NE Section Corner of Section 1, Township 1 South, Range 13 East, Gila and Salt River Meridian;

- thence, 660 feet South to the Southeast Corner;
- thence, 330 feet West to the Southwest Corner;
- thence, 660 feet North to the Northwest Corner;
- thence, 330 feet East to the Northeast Corner; the point of beginning.

SAID CLAIM is located in the:

NE 1/4 of Section _____,	Twp. _____,	Range _____.
SE 1/4 of Section _____,	Twp. _____,	Range _____.
NW 1/4 of Section _____,	Twp. _____,	Range _____.
SW 1/4 of Section <u>25</u> ,	Twp. <u>1 North</u> ,	Range <u>13 East</u> .

Gila and Salt River Meridian.

THIS MILLSITE has been located for the purpose of appropriating non-mineral land, if any, that may lie within the boundaries of the underlying lode claims. This millsite location is not intended as an abandonment of the lode mining claim.

Dated and posted on the ground this 12th day of September, 1996.

LOCATOR : CARLOTA COPPER COMPANY  
8101 East Prentice Avenue, Suite 800  
Englewood, Colorado 80111

By *Douglas F. Sterck*  
Douglas F. Sterck - Agent

A HC 342315

FEE# **9-19622**  
RECORDED AT THE REQUEST OF  
CARLOTTA COPPER COMPANY

State of Arizona )  
                          )SS  
County of Gila )

**MICROFILMED  
INDEXED**

DATE 12-4-96 TIME 10:00

Recorded at the request of:  
Carlota Copper Company  
8101 East Prentice Avenue, Suite 800  
Englewood, Colorado 80111

OFFICIAL RECORDS OF GILA COUNTY, AZ  
LINDA HAUGHT ORTEGA, RECORDER

BY Linda Haught Ortega

**NOTICE OF LOCATION  
MILLSITE CLAIM**

NOTICE IS HEREBY GIVEN THAT CARLOTTA COPPER COMPANY, hereby claims the land hereinafter described as a Millsite Claim, under and pursuant to the laws of the United States of America and the State of Arizona, having located a millsite claim as hereinafter established.

THE NAME of the claim is Kosher # 21, and the claim so located is rectangular in form, being 330 feet in width and 660 feet in length. A location notice is posted at the Northeast corner of the claim. The area claimed by this Millsite Claim is 5 acres.

THE UNDERSIGNED has distinctly marked the said location on the ground, so that its surface boundaries may be readily traced, by four substantial wood posts (2" X 2" X 4' 6"). One post at each corner, each so marked or inscribed as to indicate the intended location.

SAID CLAIM is situated in the Undesignated Mining District, Gila County, State of Arizona, and is more particularly described as follows:

BEGINNING at the Northeast claim corner monument, which is located North 5940 feet and West 1650 feet from the NE Section Corner of Section 1, Township 1 South, Range 13 East, Gila and Salt River Meridian;

- thence, 660 feet South to the Southeast Corner;
- thence, 330 feet West to the Southwest Corner;
- thence, 660 feet North to the Northwest Corner;
- thence, 330 feet East to the Northeast Corner; the point of beginning.

SAID CLAIM is located in the:

NE 1/4 of Section _____,	Twp. _____,	Range _____.
SE 1/4 of Section _____,	Twp. _____,	Range _____.
NW 1/4 of Section _____,	Twp. _____,	Range _____.
SW 1/4 of Section <u>25</u> ,	Twp. <u>1 North</u> ,	Range <u>13 East</u> .

Gila and Salt River Meridian.

THIS MILLSITE has been located for the purpose of appropriating non-mineral land, if any, that may lie within the boundaries of the underlying lode claims. This millsite location is not intended as an abandonment of the lode mining claim.

Dated and posted on the ground this 12th day of September, 1996.

LOCATOR :

CARLOTTA COPPER COMPANY  
8101 East Prentice Avenue, Suite 800  
Englewood, Colorado 80111

By Douglas F. Sterck  
Douglas F. Sterck - Agent

ARIZONA  
STATE OFFICE  
PHOENIX, ARIZONA

RECEIVED  
BUREAU OF  
LAND MANAGEMENT

APR 22 10 44 AM '97

6/23/97 Sr  
ENTERED IN COMPUTER

AME 342316

State of Arizona )  
                          )SS  
County of Gila    )

Recorded at the request of:  
Carlota Copper Company  
8101 East Prentice Avenue, Suite 800  
Englewood, Colorado 80111

**NOTICE OF LOCATION  
MILLSITE CLAIM**

ARIZONA  
STATE OFFICE  
PHOENIX, ARIZONA

RECEIVED  
BUREAU OF  
LAND MANAGEMENT  
DEC 3 9 47 AM '96

NOTICE IS HEREBY GIVEN THAT CARLOTA COPPER COMPANY, hereby claims the land hereinafter described as a Millsite Claim, under and pursuant to the laws of the United States of America and the State of Arizona, having located a millsite claim as hereinafter established.

THE NAME of the claim is Kosher # 21, and the claim so located is rectangular in form, being 330 feet in width and 660 feet in length. A location notice is posted at the Northeast corner of the claim. The area claimed by this Millsite Claim is 5 acres.

THE UNDERSIGNED has distinctly marked the said location on the ground, so that its surface boundaries may be readily traced, by four substantial wood posts (2" X 2" X 4' 6"). One post at each corner, each so marked or inscribed as to indicate the intended location.

SAID CLAIM is situated in the Undesignated Mining District, Gila County, State of Arizona, and is more particularly described as follows:

BEGINNING at the Northeast claim corner monument, which is located North 5940 feet and West 1650 feet from the NE Section Corner of Section 1, Township 1 South, Range 13 East, Gila and Salt River Meridian;

- thence, 660 feet South to the Southeast Corner;
- thence, 330 feet West to the Southwest Corner;
- thence, 660 feet North to the Northwest Corner;
- thence, 330 feet East to the Northeast Corner; the point of beginning.

SAID CLAIM is located in the:

NE 1/4 of Section _____	,Twp. _____	,Range _____
SE 1/4 of Section _____	,Twp. _____	,Range _____
NW 1/4 of Section _____	,Twp. _____	,Range _____
SW 1/4 of Section <u>25</u>	,Twp. <u>1 North</u>	,Range <u>13 East</u>

Gila and Salt River Meridian.

THIS MILLSITE has been located for the purpose of appropriating non-mineral land, if any, that may lie within the boundaries of the underlying lode claims. This millsite location is not intended as an abandonment of the lode mining claim.

Dated and posted on the ground this 12th day of September, 1996.

LOCATOR : CARLOTA COPPER COMPANY  
8101 East Prentice Avenue, Suite 800  
Englewood, Colorado 80111

By *Douglas F. Sterck*  
Douglas F. Sterck - Agent

A MC 342316



FEE# 96 U 19623  
RECORDED AT THE REQUEST OF

CARLOTTA COPPER COMPANY

State of Arizona )  
County of Gila )

**MICROFILMED  
INDEXED**

DATE 12-4-96 TIME 10:00

OFFICIAL RECORDS OF GILA COUNTY, AZ  
LINDA HAUGHT ORTEGA, RECORDER

BY Linda Haught Ortega

Recorded at the request of:  
Carlota Copper Company  
8101 East Prentice Avenue, Suite 800  
Englewood, Colorado 80111

**NOTICE OF LOCATION  
MILLSITE CLAIM**

NOTICE IS HEREBY GIVEN THAT CARLOTTA COPPER COMPANY, hereby claims the land hereinafter described as a Millsite Claim, under and pursuant to the laws of the United States of America and the State of Arizona, having located a millsite claim as hereinafter established.

THE NAME of the claim is Kosher # 22, and the claim so located is rectangular in form, being 330 feet in width and 660 feet in length. A location notice is posted at the Northeast corner of the claim. The area claimed by this Millsite Claim is 5 acres.

THE UNDERSIGNED has distinctly marked the said location on the ground, so that its surface boundaries may be readily traced, by four substantial wood posts (2" X 2" X 4' 6"). One post at each corner, each so marked or inscribed as to indicate the intended location.

SAID CLAIM is situated in the Undesignated Mining District, Gila County, State of Arizona, and is more particularly described as follows:

BEGINNING at the Northeast claim corner monument, which is located North 5940 feet and West 1320 feet from the NE Section Corner of Section 1, Township 1 South, Range 13 East, Gila and Salt River Meridian;

- thence, 660 feet South to the Southeast Corner;
- thence, 330 feet West to the Southwest Corner;
- thence, 660 feet North to the Northwest Corner;
- thence, 330 feet East to the Northeast Corner; the point of beginning.

SAID CLAIM is located in the:

NE 1/4 of Section _____	, Twp. _____	, Range _____
SE 1/4 of Section _____	, Twp. _____	, Range _____
NW 1/4 of Section _____	, Twp. _____	, Range _____
SW 1/4 of Section <u>25</u>	, Twp. <u>1 North</u>	, Range <u>13 East</u>

Gila and Salt River Meridian.

THIS MILLSITE has been located for the purpose of appropriating non-mineral land, if any, that may lie within the boundaries of the underlying lode claims. This millsite location is not intended as an abandonment of the lode mining claim.

Dated and posted on the ground this 12th day of September, 1996.

LOCATOR : CARLOTTA COPPER COMPANY  
8101 East Prentice Avenue, Suite 800  
Englewood, Colorado 80111

By Douglas F. Sterck  
Douglas F. Sterck - Agent

ARIZONA STATE OFFICE  
PHOENIX, ARIZONA

RECEIVED  
BUREAU OF  
LAND MANAGEMENT

APR 22 10 44 AM '97

6/23/97 Sp

ENTERED IN COMPUTER

AME 342317  
Sp

ARIZONA  
STATE OFFICE  
PHOENIX, ARIZONA

DEC 3 9 47 AM '96

RECEIVED  
BUREAU OF  
LAND MANAGEMENT

State of Arizona )  
                          )SS  
County of Gila    )

Recorded at the request of:  
Carlota Copper Company  
8101 East Prentice Avenue, Suite 800  
Englewood, Colorado 80111

**NOTICE OF LOCATION  
MILLSITE CLAIM**

NOTICE IS HEREBY GIVEN THAT CARLOTA COPPER COMPANY, hereby claims the land hereinafter described as a Millsite Claim, under and pursuant to the laws of the United States of America and the State of Arizona, having located a millsite claim as hereinafter established.

THE NAME of the claim is Kosher # 22, and the claim so located is rectangular in form, being 330 feet in width and 660 feet in length. A location notice is posted at the Northeast corner of the claim. The area claimed by this Millsite Claim is 5 acres.

THE UNDERSIGNED has distinctly marked the said location on the ground, so that its surface boundaries may be readily traced, by four substantial wood posts (2" X 2" X 4' 6"). One post at each corner, each so marked or inscribed as to indicate the intended location.

SAID CLAIM is situated in the Undesignated Mining District, Gila County, State of Arizona, and is more particularly described as follows:

BEGINNING at the Northeast claim corner monument, which is located North 5940 feet and West 1320 feet from the NE Section Corner of Section 1, Township 1 South, Range 13 East, Gila and Salt River Meridian;

- thence, 660 feet South to the Southeast Corner;
- thence, 330 feet West to the Southwest Corner;
- thence, 660 feet North to the Northwest Corner;
- thence, 330 feet East to the Northeast Corner; the point of beginning.

SAID CLAIM is located in the:

NE 1/4 of Section _____,	Twp. _____,	Range _____.
SE 1/4 of Section _____,	Twp. _____,	Range _____.
NW 1/4 of Section _____,	Twp. _____,	Range _____.
SW 1/4 of Section <u>25</u> ,	Twp. <u>1 North</u> ,	Range <u>13 East</u> .

Gila and Salt River Meridian.

THIS MILLSITE has been located for the purpose of appropriating non-mineral land, if any, that may lie within the boundaries of the underlying lode claims. This millsite location is not intended as an abandonment of the lode mining claim.

Dated and posted on the ground this 12th day of September, 1996.

LOCATOR : CARLOTA COPPER COMPANY  
8101 East Prentice Avenue, Suite 800  
Englewood, Colorado 80111

By *Douglas F. Sterck*  
Douglas F. Sterck - Agent

A MC 342317

96-019624

FEE#  
RECORDED AT THE REQUEST OF

CARLOTTA COPPER COMPANY

State of Arizona )  
                          )SS  
Counties of Gila & Pinal )

MICROFILMED  
INDEXED

DATE 12-4-96 TIME 10:00

Recorded at the request of:  
Carlota Copper Company  
8101 East Prentice Avenue, Suite 800  
Englewood, Colorado 80111

OFFICIAL RECORDS OF GILA COUNTY, AZ  
LINDA HAUGHT ORTEGA, RECORDER

BY Linda Haught Ortega  
NOTICE OF LOCATION  
MILLSITE CLAIM

NOTICE IS HEREBY GIVEN THAT CARLOTTA COPPER COMPANY, hereby claims the land hereinafter described as a Millsite Claim, under and pursuant to the laws of the United States of America and the State of Arizona, having located a millsite claim as hereinafter established.

THE NAME of the claim is Kosher # 23, and the claim so located is rectangular in form, being 330 feet in width and 660 feet in length. A location notice is posted at the Northeast corner of the claim. The area claimed by this Millsite Claim is 5 acres.

THE UNDERSIGNED has distinctly marked the said location on the ground, so that its surface boundaries may be readily traced, by four substantial wood posts (2" X 2" X 4' 6"). One post at each corner, each so marked or inscribed as to indicate the intended location.

SAID CLAIM is situated in the Undesignated Mining District, Gila and Pinal Counties, State of Arizona, and is more particularly described as follows:

BEGINNING at the Northeast claim corner monument, which is located North 5280 feet and West 4620 feet from the NE Section Corner of Section 1, Township 1 South, Range 13 East, Gila and Salt River Meridian;

- thence, 660 feet South to the Southeast Corner;
- thence, 330 feet West to the Southwest Corner;
- thence, 660 feet North to the Northwest Corner;
- thence, 330 feet East to the Northeast Corner; the point of beginning.

SAID CLAIM is located in the:

NE 1/4 of Section 35, Twp. 1 North, Range 13 East.  
 SE 1/4 of Section \_\_\_\_\_, Twp. \_\_\_\_\_, Range \_\_\_\_\_.  
 NW 1/4 of Section \_\_\_\_\_, Twp. \_\_\_\_\_, Range \_\_\_\_\_.  
 SW 1/4 of Section \_\_\_\_\_, Twp. \_\_\_\_\_, Range \_\_\_\_\_.  
 Gila and Salt River Meridian.

THIS MILLSITE has been located for the purpose of appropriating non-mineral land, if any, that may lie within the boundaries of the underlying lode claims. This millsite location is not intended as an abandonment of the lode mining claim.

Dated and posted on the ground this 12th day of September, 1996.

LOCATOR : CARLOTTA COPPER COMPANY  
 8101 East Prentice Avenue, Suite 800  
 Englewood, Colorado 80111  
 By Douglas F. Sterck  
 Douglas F. Sterck - Agent

6/23/97 SR  
ENTERED IN COMPUTER

ARIZONA STATE OFFICE  
 PHOENIX, ARIZONA  
 RECEIVED  
 BUREAU OF  
 LAND MANAGEMENT  
 APR 22 10 44 AM '97

AME  
342318





RECEIVED  
 BUREAU OF  
 LAND MANAGEMENT  
 ARIZONA  
 STATE OFFICE  
 PHOENIX, ARIZONA  
 DEC 3 9 48 AM '96

State of Arizona )  
 )SS  
 Counties of Gila & Pinal )

Recorded at the request of:  
 Carlota Copper Company  
 8101 East Prentice Avenue, Suite 800  
 Englewood, Colorado 80111

**NOTICE OF LOCATION  
 MILLSITE CLAIM**

NOTICE IS HEREBY GIVEN THAT CARLOTA COPPER COMPANY, hereby claims the land hereinafter described as a Millsite Claim, under and pursuant to the laws of the United States of America and the State of Arizona, having located a millsite claim as hereinafter established.

THE NAME of the claim is Kosher # 23, and the claim so located is rectangular in form, being 330 feet in width and 660 feet in length. A location notice is posted at the Northeast corner of the claim. The area claimed by this Millsite Claim is 5 acres.

THE UNDERSIGNED has distinctly marked the said location on the ground, so that its surface boundaries may be readily traced, by four substantial wood posts (2" X 2" X 4' 6"). One post at each corner, each so marked or inscribed as to indicate the intended location.

SAID CLAIM is situated in the Undesignated Mining District, Gila and Pinal Counties, State of Arizona, and is more particularly described as follows:

BEGINNING at the Northeast claim corner monument, which is located North 5280 feet and West 4620 feet from the NE Section Corner of Section 1, Township 1 South, Range 13 East, Gila and Salt River Meridian;

- thence, 660 feet South to the Southeast Corner;
- thence, 330 feet West to the Southwest Corner;
- thence, 660 feet North to the Northwest Corner;
- thence, 330 feet East to the Northeast Corner; the point of beginning.

SAID CLAIM is located in the:

NE 1/4 of Section 35, Twp. 1 North, Range 13 East.  
 SE 1/4 of Section \_\_\_\_\_, Twp. \_\_\_\_\_, Range \_\_\_\_\_.  
 NW 1/4 of Section \_\_\_\_\_, Twp. \_\_\_\_\_, Range \_\_\_\_\_.  
 SW 1/4 of Section \_\_\_\_\_, Twp. \_\_\_\_\_, Range \_\_\_\_\_.  
 Gila and Salt River Meridian.

THIS MILLSITE has been located for the purpose of appropriating non-mineral land, if any, that may lie within the boundaries of the underlying lode claims. This millsite location is not intended as an abandonment of the lode mining claim.

Dated and posted on the ground this 12th day of September, 1996.

LOCATOR : CARLOTA COPPER COMPANY  
 8101 East Prentice Avenue, Suite 800  
 Englewood, Colorado 80111  
 By *Douglas F. Sterck*  
 Douglas F. Sterck - Agent

A MC 342318

State of Arizona )  
                          )SS  
County of Gila )

**MICROFILMED  
INDEXED**

CARLOTTA COPPER COMPANY  
DATE 12-4-96 TIME 10:00

Recorded at the request of:  
Carlota Copper Company  
8101 East Prentice Avenue, Suite 800  
Englewood, Colorado 80111

OFFICIAL RECORDS OF GILA COUNTY, AZ  
LINDA HAUGHT ORTEGA, RECORDER

BY Linda Haught Ortega  
**NOTICE OF LOCATION  
MILLSITE CLAIM**

NOTICE IS HEREBY GIVEN THAT CARLOTTA COPPER COMPANY, hereby claims the land hereinafter described as a Millsite Claim, under and pursuant to the laws of the United States of America and the State of Arizona, having located a millsite claim as hereinafter established.

THE NAME of the claim is Koshier # 24, and the claim so located is rectangular in form, being 330 feet in width and 660 feet in length. A location notice is posted at the Northeast corner of the claim. The area claimed by this Millsite Claim is 5 acres.

THE UNDERSIGNED has distinctly marked the said location on the ground, so that its surface boundaries may be readily traced, by four substantial wood posts (2" X 2" X 4' 6"). One post at each corner, each so marked or inscribed as to indicate the intended location.

SAID CLAIM is situated in the Undesignated Mining District, Gila County, State of Arizona, and is more particularly described as follows:

BEGINNING at the Northeast claim corner monument, which is located North 5280 feet and West 4290 feet from the NE Section Corner of Section 1, Township 1 South, Range 13 East, Gila and Salt River Meridian;

- thence, 660 feet South to the Southeast Corner;
- thence, 330 feet West to the Southwest Corner;
- thence, 660 feet North to the Northwest Corner;
- thence, 330 feet East to the Northeast Corner; the point of beginning.

SAID CLAIM is located in the:

NE 1/4 of Section 35, Twp. 1 North, Range 13 East.  
 SE 1/4 of Section \_\_\_\_\_, Twp. \_\_\_\_\_, Range \_\_\_\_\_.  
 NW 1/4 of Section \_\_\_\_\_, Twp. \_\_\_\_\_, Range \_\_\_\_\_.  
 SW 1/4 of Section \_\_\_\_\_, Twp. \_\_\_\_\_, Range \_\_\_\_\_.  
 Gila and Salt River Meridian.

THIS MILLSITE has been located for the purpose of appropriating non-mineral land, if any, that may lie within the boundaries of the underlying lode claims. This millsite location is not intended as an abandonment of the lode mining claim.

Dated and posted on the ground this 12th day of September, 1996.

LOCATOR : CARLOTTA COPPER COMPANY  
 8101 East Prentice Avenue, Suite 800  
 Englewood, Colorado 80111  
 By Douglas F. Sterck  
 Douglas F. Sterck - Agent

RECEIVED  
 BUREAU OF  
 LAND MANAGEMENT  
 APR 22 10 44 AM '97  
 ARIZONA  
 STATE OFFICE  
 PHOENIX, ARIZONA

AME 342319

6/23/97 SR  
**ENTERED IN COMPUTER**

State of Arizona )  
                          )SS  
County of Gila   )

Recorded at the request of:  
Carlota Copper Company  
8101 East Prentice Avenue, Suite 800  
Englewood, Colorado 80111

**NOTICE OF LOCATION  
MILLSITE CLAIM**

ARIZONA  
STATE OFFICE  
PHOENIX, ARIZONA

RECEIVED  
BUREAU OF  
LAND MANAGEMENT  
DEC 3 9 48 AM '96

NOTICE IS HEREBY GIVEN THAT CARLOTA COPPER COMPANY, hereby claims the land hereinafter described as a Millsite Claim, under and pursuant to the laws of the United States of America and the State of Arizona, having located a millsite claim as hereinafter established.

THE NAME of the claim is Kosher # 24, and the claim so located is rectangular in form, being 330 feet in width and 660 feet in length. A location notice is posted at the Northeast corner of the claim. The area claimed by this Millsite Claim is 5 acres.

THE UNDERSIGNED has distinctly marked the said location on the ground, so that its surface boundaries may be readily traced, by four substantial wood posts (2" X 2" X 4' 6"). One post at each corner, each so marked or inscribed as to indicate the intended location.

SAID CLAIM is situated in the Undesignated Mining District, Gila County, State of Arizona, and is more particularly described as follows:

BEGINNING at the Northeast claim corner monument, which is located North 5280 feet and West 4290 feet from the NE Section Corner of Section 1, Township 1 South, Range 13 East, Gila and Salt River Meridian;

thence, 660 feet South to the Southeast Corner;  
thence, 330 feet West to the Southwest Corner;  
thence, 660 feet North to the Northwest Corner;  
thence, 330 feet East to the Northeast Corner; the point of beginning.

SAID CLAIM is located in the:

NE 1/4 of Section 35, Twp. 1 North, Range 13 East.  
SE 1/4 of Section \_\_\_\_\_, Twp. \_\_\_\_\_, Range \_\_\_\_\_.  
NW 1/4 of Section \_\_\_\_\_, Twp. \_\_\_\_\_, Range \_\_\_\_\_.  
SW 1/4 of Section \_\_\_\_\_, Twp. \_\_\_\_\_, Range \_\_\_\_\_.  
Gila and Salt River Meridian.

THIS MILLSITE has been located for the purpose of appropriating non-mineral land, if any, that may lie within the boundaries of the underlying lode claims. This millsite location is not intended as an abandonment of the lode mining claim.

Dated and posted on the ground this 12th day of September, 1996.

LOCATOR : CARLOTA COPPER COMPANY  
8101 East Prentice Avenue, Suite 800  
Englewood, Colorado 80111

By *Douglas F. Sterck*  
Douglas F. Sterck - Agent

A HC 342319

FEE# 96-00626

RECORDED AT THE REQUEST OF  
CARLOTTA COPPER COMPANY

State of Arizona )  
                          )SS  
County of Gila )

DATE 12-4-96 TIME 10:00

OFFICIAL RECORDS OF GILA COUNTY, AZ  
LINDA HAUGHT ORTEGA, RECORDER

Recorded at the request of:  
Carlota Copper Company  
8101 East Prentice Avenue, Suite 800  
Englewood, Colorado 80111

MICROFILMED  
INDEXED

BY Linda Haught Ortega

NOTICE OF LOCATION  
MILLSITE CLAIM

NOTICE IS HEREBY GIVEN THAT CARLOTTA COPPER COMPANY, hereby claims the land hereinafter described as a Millsite Claim, under and pursuant to the laws of the United States of America and the State of Arizona, having located a millsite claim as hereinafter established.

THE NAME of the claim is Kosher # 25, and the claim so located is rectangular in form, being 330 feet in width and 660 feet in length. A location notice is posted at the Northeast corner of the claim. The area claimed by this Millsite Claim is 5 acres.

THE UNDERSIGNED has distinctly marked the said location on the ground, so that its surface boundaries may be readily traced, by four substantial wood posts (2" X 2" X 4' 6"). One post at each corner, each so marked or inscribed as to indicate the intended location.

SAID CLAIM is situated in the Undesignated Mining District, Gila County, State of Arizona, and is more particularly described as follows:

BEGINNING at the Northeast claim corner monument, which is located North 5280 feet and West 3960 feet from the NE Section Corner of Section 1, Township 1 South, Range 13 East, Gila and Salt River Meridian;

- thence, 660 feet South to the Southeast Corner;
- thence, 330 feet West to the Southwest Corner;
- thence, 660 feet North to the Northwest Corner;
- thence, 330 feet East to the Northeast Corner; the point of beginning.

SAID CLAIM is located in the:

NE 1/4 of Section 35, Twp. 1 North, Range 13 East.  
 SE 1/4 of Section \_\_\_\_\_, Twp. \_\_\_\_\_, Range \_\_\_\_\_.  
 NW 1/4 of Section \_\_\_\_\_, Twp. \_\_\_\_\_, Range \_\_\_\_\_.  
 SW 1/4 of Section \_\_\_\_\_, Twp. \_\_\_\_\_, Range \_\_\_\_\_.  
 Gila and Salt River Meridian.

THIS MILLSITE has been located for the purpose of appropriating non-mineral land, if any, that may lie within the boundaries of the underlying lode claims. This millsite location is not intended as an abandonment of the lode mining claim.

Dated and posted on the ground this 12th day of September, 1996.

LOCATOR : CARLOTTA COPPER COMPANY  
 8101 East Prentice Avenue, Suite 800  
 Englewood, Colorado 80111  
 By Douglas F. Sterck  
 Douglas F. Sterck - Agent

RECEIVED  
 BUREAU OF  
 LAND MANAGEMENT  
 APR 22 10 44 AM '97  
 ARIZONA  
 STATE OFFICE  
 PHOENIX, ARIZONA

AME 342320

6/23/97 SR  
ENTERED IN COMPUTER



State of Arizona )  
 )SS  
County of Gila )

Recorded at the request of:  
Carlota Copper Company  
8101 East Prentice Avenue, Suite 800  
Englewood, Colorado 80111

**NOTICE OF LOCATION  
MILLSITE CLAIM**

RECEIVED  
BUREAU OF  
LAND MANAGEMENT  
ARIZONA  
STATE OFFICE  
PHOENIX, ARIZONA  
Dec 3 9 48 AM '96

NOTICE IS HEREBY GIVEN THAT CARLOTA COPPER COMPANY, hereby claims the land hereinafter described as a Millsite Claim, under and pursuant to the laws of the United States of America and the State of Arizona, having located a millsite claim as hereinafter established.

THE NAME of the claim is Kosher # 25, and the claim so located is rectangular in form, being 330 feet in width and 660 feet in length. A location notice is posted at the Northeast corner of the claim. The area claimed by this Millsite Claim is 5 acres.

THE UNDERSIGNED has distinctly marked the said location on the ground, so that its surface boundaries may be readily traced, by four substantial wood posts (2" X 2" X 4' 6"). One post at each corner, each so marked or inscribed as to indicate the intended location.

SAID CLAIM is situated in the Undesignated Mining District, Gila County, State of Arizona, and is more particularly described as follows:

BEGINNING at the Northeast claim corner monument, which is located North 5280 feet and West 3960 feet from the NE Section Corner of Section 1, Township 1 South, Range 13 East, Gila and Salt River Meridian;

- thence, 660 feet South to the Southeast Corner;
- thence, 330 feet West to the Southwest Corner;
- thence, 660 feet North to the Northwest Corner;
- thence, 330 feet East to the Northeast Corner; the point of beginning.

SAID CLAIM is located in the:

NE 1/4 of Section 35, Twp. 1 North, Range 13 East.  
 SE 1/4 of Section \_\_\_\_\_, Twp. \_\_\_\_\_, Range \_\_\_\_\_.  
 NW 1/4 of Section \_\_\_\_\_, Twp. \_\_\_\_\_, Range \_\_\_\_\_.  
 SW 1/4 of Section \_\_\_\_\_, Twp. \_\_\_\_\_, Range \_\_\_\_\_.  
 Gila and Salt River Meridian.

THIS MILLSITE has been located for the purpose of appropriating non-mineral land, if any, that may lie within the boundaries of the underlying lode claims. This millsite location is not intended as an abandonment of the lode mining claim.

Dated and posted on the ground this 12th day of September, 1996.

LOCATOR : CARLOTA COPPER COMPANY  
 8101 East Prentice Avenue, Suite 800  
 Englewood, Colorado 80111  
 By Douglas F. Sterck  
 Douglas F. Sterck - Agent

A H C 342320

9-19627

M \$10.00  
ck# 001556  
#PAGES 2

FEE#  
RECORDED AT THE REQUEST OF

CARLOTTA COPPER COMPANY

State of Arizona )  
                          )SS  
County of Gila )

MICROFILMED  
INDEXED

DATE 12-4-96 TIME 10:00

OFFICIAL RECORDS OF GILA COUNTY, AZ  
LINDA HAUGHT ORTEGA, RECORDER

Recorded at the request of:  
Carlota Copper Company  
8101 East Prentice Avenue, Suite 800  
Englewood, Colorado 80111

BY Linda Haught Ortega

NOTICE OF LOCATION  
MILLSITE CLAIM

NOTICE IS HEREBY GIVEN THAT CARLOTTA COPPER COMPANY, hereby claims the land hereinafter described as a Millsite Claim, under and pursuant to the laws of the United States of America and the State of Arizona, having located a millsite claim as hereinafter established.

THE NAME of the claim is Kosher # 26, and the claim so located is rectangular in form, being 330 feet in width and 660 feet in length. A location notice is posted at the Northeast corner of the claim. The area claimed by this Millsite Claim is 5 acres.

THE UNDERSIGNED has distinctly marked the said location on the ground, so that its surface boundaries may be readily traced, by four substantial wood posts (2" X 2" X 4' 6"). One post at each corner, each so marked or inscribed as to indicate the intended location.

SAID CLAIM is situated in the Undesignated Mining District, Gila County, State of Arizona, and is more particularly described as follows:

BEGINNING at the Northeast claim corner monument, which is located North 5280 feet and West 3630 feet from the NE Section Corner of Section 1, Township 1 South, Range 13 East, Gila and Salt River Meridian;

- thence, 660 feet South to the Southeast Corner;
- thence, 330 feet West to the Southwest Corner;
- thence, 660 feet North to the Northwest Corner;
- thence, 330 feet East to the Northeast Corner; the point of beginning.

SAID CLAIM is located in the:

NE 1/4 of Section 35, Twp. 1 North, Range 13 East  
 SE 1/4 of Section \_\_\_\_\_, Twp. \_\_\_\_\_, Range \_\_\_\_\_  
 NW 1/4 of Section \_\_\_\_\_, Twp. \_\_\_\_\_, Range \_\_\_\_\_  
 SW 1/4 of Section \_\_\_\_\_, Twp. \_\_\_\_\_, Range \_\_\_\_\_  
 Gila and Salt River Meridian.

THIS MILLSITE has been located for the purpose of appropriating non-mineral land, if any, that may lie within the boundaries of the underlying lode claims. This millsite location is not intended as an abandonment of the lode mining claim.

Dated and posted on the ground this 12th day of September, 1996.

LOCATOR : CARLOTTA COPPER COMPANY  
 8101 East Prentice Avenue, Suite 800  
 Englewood, Colorado 80111  
 By Douglas F. Sterck  
 Douglas F. Sterck - Agent

RECEIVED  
 BUREAU OF  
 LAND MANAGEMENT  
 APR 22 10 44 AM '97  
 ARIZONA  
 STATE OFFICE  
 PHOENIX, ARIZONA

AME 342321

6/23/97 SR

ENTERED IN COMPUTER

State of Arizona )  
 )SS  
County of Gila )

Recorded at the request of:  
Carlota Copper Company  
8101 East Prentice Avenue, Suite 800  
Englewood, Colorado 80111

ARIZONA  
STATE OFFICE  
PHOENIX, ARIZONA

DEC 3 9 48 AM '96

RECEIVED  
BUREAU OF  
LAND MANAGEMENT

**NOTICE OF LOCATION  
MILLSITE CLAIM**

NOTICE IS HEREBY GIVEN THAT CARLOTA COPPER COMPANY, hereby claims the land hereinafter described as a Millsite Claim, under and pursuant to the laws of the United States of America and the State of Arizona, having located a millsite claim as hereinafter established.

THE NAME of the claim is Kosher # 26, and the claim so located is rectangular in form, being 330 feet in width and 660 feet in length. A location notice is posted at the Northeast corner of the claim. The area claimed by this Millsite Claim is 5 acres.

THE UNDERSIGNED has distinctly marked the said location on the ground, so that its surface boundaries may be readily traced, by four substantial wood posts (2" X 2" X 4' 6"). One post at each corner, each so marked or inscribed as to indicate the intended location.

SAID CLAIM is situated in the Undesignated Mining District, Gila County, State of Arizona, and is more particularly described as follows:

BEGINNING at the Northeast claim corner monument, which is located North 5280 feet and West 3630 feet from the NE Section Corner of Section 1, Township 1 South, Range 13 East, Gila and Salt River Meridian;

- thence, 660 feet South to the Southeast Corner;
- thence, 330 feet West to the Southwest Corner;
- thence, 660 feet North to the Northwest Corner;
- thence, 330 feet East to the Northeast Corner; the point of beginning.

SAID CLAIM is located in the:

NE 1/4 of Section 35, Twp. 1 North, Range 13 East.  
 SE 1/4 of Section \_\_\_\_\_, Twp. \_\_\_\_\_, Range \_\_\_\_\_.  
 NW 1/4 of Section \_\_\_\_\_, Twp. \_\_\_\_\_, Range \_\_\_\_\_.  
 SW 1/4 of Section \_\_\_\_\_, Twp. \_\_\_\_\_, Range \_\_\_\_\_.  
 Gila and Salt River Meridian.

THIS MILLSITE has been located for the purpose of appropriating non-mineral land, if any, that may lie within the boundaries of the underlying lode claims. This millsite location is not intended as an abandonment of the lode mining claim.

Dated and posted on the ground this 12th day of September, 1996.

LOCATOR : CARLOTA COPPER COMPANY  
8101 East Prentice Avenue, Suite 800  
Englewood, Colorado 80111

By Douglas F. Sterck  
Douglas F. Sterck - Agent

A HC 342321

FEE# 019628  
RECORDED AT THE REQUEST OF

State of Arizona )  
                          )SS  
County of Gila )



CARLOTTA COPPER COMPANY  
DATE 12-4-96 TIME 10:00

Recorded at the request of:  
Carlota Copper Company  
8101 East Prentice Avenue, Suite 800  
Englewood, Colorado 80111

OFFICIAL RECORDS OF GILA COUNTY, AZ  
LINDA HAUGHT ORTEGA, RECORDER

BY Linda Haught Ortega

NOTICE OF LOCATION  
MILLSITE CLAIM

NOTICE IS HEREBY GIVEN THAT CARLOTTA COPPER COMPANY, hereby claims the land hereinafter described as a Millsite Claim, under and pursuant to the laws of the United States of America and the State of Arizona, having located a millsite claim as hereinafter established.

THE NAME of the claim is Kosher # 27, and the claim so located is rectangular in form, being 330 feet in width and 660 feet in length. A location notice is posted at the Northeast corner of the claim. The area claimed by this Millsite Claim is 5 acres.

THE UNDERSIGNED has distinctly marked the said location on the ground, so that its surface boundaries may be readily traced, by four substantial wood posts (2" X 2" X 4' 6"). One post at each corner, each so marked or inscribed as to indicate the intended location.

SAID CLAIM is situated in the Undesignated Mining District, Gila County, State of Arizona, and is more particularly described as follows:

BEGINNING at the Northeast claim corner monument, which is located North 5280 feet and West 3300 feet from the NE Section Corner of Section 1, Township 1 South, Range 13 East, Gila and Salt River Meridian;

- thence, 660 feet South to the Southeast Corner;
- thence, 330 feet West to the Southwest Corner;
- thence, 660 feet North to the Northwest Corner;
- thence, 330 feet East to the Northeast Corner; the point of beginning.

SAID CLAIM is located in the:

NE 1/4 of Section	<u>35</u>	, Twp. <u>1 North</u>	, Range <u>13 East</u>
SE 1/4 of Section	_____	, Twp. _____	, Range _____
NW 1/4 of Section	_____	, Twp. _____	, Range _____
SW 1/4 of Section	_____	, Twp. _____	, Range _____

Gila and Salt River Meridian.

THIS MILLSITE has been located for the purpose of appropriating non-mineral land, if any, that may lie within the boundaries of the underlying lode claims. This millsite location is not intended as an abandonment of the lode mining claim.

Dated and posted on the ground this 12th day of September, 1996.

LOCATOR : CARLOTTA COPPER COMPANY  
8101 East Prentice Avenue, Suite 800  
Englewood, Colorado 80111

By Douglas F. Sterck  
Douglas F. Sterck - Agent

RECEIVED  
BUREAU OF  
LAND MANAGEMENT

ARIZONA  
STATE OFFICE  
PHOENIX, ARIZONA

APR 22 10 44 AM '97

AME 342322

6/23/97 SR  
ENTERED IN COMPUTER



State of Arizona )  
                                  )SS  
County of Gila )

Recorded at the request of:  
Carlota Copper Company  
8101 East Prentice Avenue, Suite 800  
Englewood, Colorado 80111

RECEIVED  
BUREAU OF  
LAND MANAGEMENT  
DEC 3 9 48 AM '96  
ARIZONA  
STATE OFFICE  
PHOENIX, ARIZONA

**NOTICE OF LOCATION  
MILLSITE CLAIM**

NOTICE IS HEREBY GIVEN THAT CARLOTA COPPER COMPANY, hereby claims the land hereinafter described as a Millsite Claim, under and pursuant to the laws of the United States of America and the State of Arizona, having located a millsite claim as hereinafter established.

THE NAME of the claim is Kosher # 27, and the claim so located is rectangular in form, being 330 feet in width and 660 feet in length. A location notice is posted at the Northeast corner of the claim. The area claimed by this Millsite Claim is 5 acres.

THE UNDERSIGNED has distinctly marked the said location on the ground, so that its surface boundaries may be readily traced, by four substantial wood posts (2" X 2" X 4' 6"). One post at each corner, each so marked or inscribed as to indicate the intended location.

SAID CLAIM is situated in the Undesignated Mining District, Gila County, State of Arizona, and is more particularly described as follows:

BEGINNING at the Northeast claim corner monument, which is located North 5280 feet and West 3300 feet from the NE Section Corner of Section 1, Township 1 South, Range 13 East, Gila and Salt River Meridian;

- thence, 660 feet South to the Southeast Corner;
- thence, 330 feet West to the Southwest Corner;
- thence, 660 feet North to the Northwest Corner;
- thence, 330 feet East to the Northeast Corner; the point of beginning.

SAID CLAIM is located in the:

NE 1/4 of Section 35, Twp. 1 North, Range 13 East.  
SE 1/4 of Section \_\_\_\_\_, Twp. \_\_\_\_\_, Range \_\_\_\_\_.  
NW 1/4 of Section \_\_\_\_\_, Twp. \_\_\_\_\_, Range \_\_\_\_\_.  
SW 1/4 of Section \_\_\_\_\_, Twp. \_\_\_\_\_, Range \_\_\_\_\_.  
Gila and Salt River Meridian.

THIS MILLSITE has been located for the purpose of appropriating non-mineral land, if any, that may lie within the boundaries of the underlying lode claims. This millsite location is not intended as an abandonment of the lode mining claim.

Dated and posted on the ground this 12th day of September, 1996.

LOCATOR : CARLOTA COPPER COMPANY  
8101 East Prentice Avenue, Suite 800  
Englewood, Colorado 80111  
By Douglas F. Sterck  
Douglas F. Sterck - Agent

A H C 342322

State of Arizona )  
 County of Gila )

**MICROFILMED  
 INDEXED**

Recorded at the request of:  
 Carlota Copper Company  
 8101 East Prentice Avenue, Suite 800  
 Englewood, Colorado 80111

DATE 12-4-96 TIME 10:00

OFFICIAL RECORDS OF GILA COUNTY, AZ  
 LINDA HAUGHT ORTEGA, RECORDER

BY Linda Haught Ortega

**NOTICE OF LOCATION  
 MILLSITE CLAIM**

NOTICE IS HEREBY GIVEN THAT CARLOTTA COPPER COMPANY, hereby claims the land hereinafter described as a Millsite Claim, under and pursuant to the laws of the United States of America and the State of Arizona, having located a millsite claim as hereinafter established.

THE NAME of the claim is Kosher # 28, and the claim so located is rectangular in form, being 330 feet in width and 660 feet in length. A location notice is posted at the Northeast corner of the claim. The area claimed by this Millsite Claim is 5 acres.

THE UNDERSIGNED has distinctly marked the said location on the ground, so that its surface boundaries may be readily traced, by four substantial wood posts (2" X 2" X 4' 6"). One post at each corner, each so marked or inscribed as to indicate the intended location.

SAID CLAIM is situated in the Undesignated Mining District, Gila County, State of Arizona, and is more particularly described as follows:

BEGINNING at the Northeast claim corner monument, which is located North 5280 feet and West 2970 feet from the NE Section Corner of Section 1, Township 1 South, Range 13 East, Gila and Salt River Meridian;

- thence, 660 feet South to the Southeast Corner;
- thence, 330 feet West to the Southwest Corner;
- thence, 660 feet North to the Northwest Corner;
- thence, 330 feet East to the Northeast Corner; the point of beginning.

SAID CLAIM is located in the:

NE 1/4 of Section \_\_\_\_\_, Twp. \_\_\_\_\_, Range \_\_\_\_\_  
 SE 1/4 of Section \_\_\_\_\_, Twp. \_\_\_\_\_, Range \_\_\_\_\_  
 NW 1/4 of Section 36, Twp. 1 North, Range 13 East  
 SW 1/4 of Section \_\_\_\_\_, Twp. \_\_\_\_\_, Range \_\_\_\_\_  
 Gila and Salt River Meridian.

THIS MILLSITE has been located for the purpose of appropriating non-mineral land, if any, that may lie within the boundaries of the underlying lode claims. This millsite location is not intended as an abandonment of the lode mining claim.

Dated and posted on the ground this 12th day of September, 1996.

LOCATOR : CARLOTTA COPPER COMPANY  
 8101 East Prentice Avenue, Suite 800  
 Englewood, Colorado 80111  
 By Douglas F. Sterck  
 Douglas F. Sterck - Agent

RECEIVED  
 BUREAU OF  
 LAND MANAGEMENT  
 APR 22 10 44 AM '97  
 ARIZONA  
 STATE OFFICE  
 PHOENIX, ARIZONA

6/23/97 SR  
 ENTERED IN COMPUTER

AME 347323

State of Arizona )  
 )SS  
County of Gila )

Recorded at the request of:  
Carlota Copper Company  
8101 East Prentice Avenue, Suite 800  
Englewood, Colorado 80111

**NOTICE OF LOCATION  
MILLSITE CLAIM**

NOTICE IS HEREBY GIVEN THAT CARLOTA COPPER COMPANY, hereby claims the land hereinafter described as a Millsite Claim, under and pursuant to the laws of the United States of America and the State of Arizona, having located a millsite claim as hereinafter established.

THE NAME of the claim is Kosher # 28, and the claim so located is rectangular in form, being 330 feet in width and 660 feet in length. A location notice is posted at the Northeast corner of the claim. The area claimed by this Millsite Claim is 5 acres.

THE UNDERSIGNED has distinctly marked the said location on the ground, so that its surface boundaries may be readily traced, by four substantial wood posts (2" X 2" X 4' 6"). One post at each corner, each so marked or inscribed as to indicate the intended location.

SAID CLAIM is situated in the Undesignated Mining District, Gila County, State of Arizona, and is more particularly described as follows:

BEGINNING at the Northeast claim corner monument, which is located North 5280 feet and West 2970 feet from the NE Section Corner of Section 1, Township 1 South, Range 13 East, Gila and Salt River Meridian;

- thence, 660 feet South to the Southeast Corner;
- thence, 330 feet West to the Southwest Corner;
- thence, 660 feet North to the Northwest Corner;
- thence, 330 feet East to the Northeast Corner; the point of beginning.

SAID CLAIM is located in the:

NE 1/4 of Section _____	, Twp. _____	, Range _____
SE 1/4 of Section _____	, Twp. _____	, Range _____
NW 1/4 of Section <u>36</u>	, Twp. <u>1 North</u>	, Range <u>13 East</u>
SW 1/4 of Section _____	, Twp. _____	, Range _____

Gila and Salt River Meridian.

THIS MILLSITE has been located for the purpose of appropriating non-mineral land, if any, that may lie within the boundaries of the underlying lode claims. This millsite location is not intended as an abandonment of the lode mining claim.

Dated and posted on the ground this 12th day of September, 1996.

LOCATOR : CARLOTA COPPER COMPANY  
8101 East Prentice Avenue, Suite 800  
Englewood, Colorado 80111

By *Douglas F. Sterck*  
Douglas F. Sterck - Agent

RECEIVED  
 BUREAU OF  
 LAND MANAGEMENT  
 ARIZONA  
 STATE OFFICE  
 PHOENIX, ARIZONA  
 Dec 3 9 48 AM '96

A HC 342323

State of Arizona )  
                          )SS  
County of Gila    )

CARLOTTA COPPER COMPANY

MICROFILMED  
INDEXED

DATE 12-4-96 TIME 10:00

OFFICIAL RECORDS OF GILA COUNTY, AZ  
LINDA HAUGHT ORTEGA, RECORDER

BY *Linda Haught Ortega*

Recorded at the request of:  
Carlota Copper Company  
8101 East Prentice Avenue, Suite 800  
Englewood, Colorado 80111

NOTICE OF LOCATION  
MILLSITE CLAIM

NOTICE IS HEREBY GIVEN THAT CARLOTTA COPPER COMPANY, hereby claims the land hereinafter described as a Millsite Claim, under and pursuant to the laws of the United States of America and the State of Arizona, having located a millsite claim as hereinafter established.

THE NAME of the claim is Kosher # 29, and the claim so located is rectangular in form, being 330 feet in width and 660 feet in length. A location notice is posted at the Northeast corner of the claim. The area claimed by this Millsite Claim is 5 acres.

THE UNDERSIGNED has distinctly marked the said location on the ground, so that its surface boundaries may be readily traced, by four substantial wood posts (2" X 2" X 4' 6"). One post at each corner, each so marked or inscribed as to indicate the intended location.

SAID CLAIM is situated in the Undesignated Mining District, Gila County, State of Arizona, and is more particularly described as follows:

BEGINNING at the Northeast claim corner monument, which is located North 5280 feet and West 2640 feet from the NE Section Corner of Section 1, Township 1 South, Range 13 East, Gila and Salt River Meridian;

- thence, 660 feet South to the Southeast Corner;
- thence, 330 feet West to the Southwest Corner;
- thence, 660 feet North to the Northwest Corner;
- thence, 330 feet East to the Northeast Corner; the point of beginning.

SAID CLAIM is located in the:

NE 1/4 of Section \_\_\_\_\_, Twp. \_\_\_\_\_, Range \_\_\_\_\_  
 SE 1/4 of Section \_\_\_\_\_, Twp. \_\_\_\_\_, Range \_\_\_\_\_  
 NW 1/4 of Section 36, Twp. 1 North, Range 13 East  
 SW 1/4 of Section \_\_\_\_\_, Twp. \_\_\_\_\_, Range \_\_\_\_\_  
 Gila and Salt River Meridian.

THIS MILLSITE has been located for the purpose of appropriating non-mineral land, if any, that may lie within the boundaries of the underlying lode claims. This millsite location is not intended as an abandonment of the lode mining claim.

Dated and posted on the ground this 12th day of September, 1996.

LOCATOR : CARLOTTA COPPER COMPANY  
 8101 East Prentice Avenue, Suite 800  
 Englewood, Colorado 80111  
 By *Douglas F. Sterck*  
 Douglas F. Sterck - Agent

ARIZONA  
STATE OFFICE  
PHOENIX, ARIZONA

APR 22 10 44 AM '97

RECEIVED  
BUREAU OF  
LAND MANAGEMENT

6/23/97 SR  
ENTERED IN COMPUTER

AME 342324



RECEIVED  
 BUREAU OF  
 LAND MANAGEMENT  
 DEC 3 9 50 AM '96  
 ARIZONA  
 STATE OFFICE  
 PHOENIX, ARIZONA

State of Arizona )  
 )SS  
 County of Gila )

Recorded at the request of:  
 Carlota Copper Company  
 8101 East Prentice Avenue, Suite 800  
 Englewood, Colorado 80111

**NOTICE OF LOCATION  
MILLSITE CLAIM**

NOTICE IS HEREBY GIVEN THAT CARLOTA COPPER COMPANY, hereby claims the land hereinafter described as a Millsite Claim, under and pursuant to the laws of the United States of America and the State of Arizona, having located a millsite claim as hereinafter established.

THE NAME of the claim is Koshier # 29, and the claim so located is rectangular in form, being 330 feet in width and 660 feet in length. A location notice is posted at the Northeast corner of the claim. The area claimed by this Millsite Claim is 5 acres.

THE UNDERSIGNED has distinctly marked the said location on the ground, so that its surface boundaries may be readily traced, by four substantial wood posts (2" X 2" X 4' 6"). One post at each corner, each so marked or inscribed as to indicate the intended location.

SAID CLAIM is situated in the Undesignated Mining District, Gila County, State of Arizona, and is more particularly described as follows:

BEGINNING at the Northeast claim corner monument, which is located North 5280 feet and West 2640 feet from the NE Section Corner of Section 1, Township 1 South, Range 13 East, Gila and Salt River Meridian;

- thence, 660 feet South to the Southeast Corner;
- thence, 330 feet West to the Southwest Corner;
- thence, 660 feet North to the Northwest Corner;
- thence, 330 feet East to the Northeast Corner; the point of beginning.

SAID CLAIM is located in the:

NE 1/4 of Section _____	, Twp. _____	, Range _____
SE 1/4 of Section _____	, Twp. _____	, Range _____
NW 1/4 of Section <u>36</u>	, Twp. <u>1 North</u>	, Range <u>13 East</u>
SW 1/4 of Section _____	, Twp. _____	, Range _____

Gila and Salt River Meridian.

THIS MILLSITE has been located for the purpose of appropriating non-mineral land, if any, that may lie within the boundaries of the underlying lode claims. This millsite location is not intended as an abandonment of the lode mining claim.

Dated and posted on the ground this 12th day of September, 1996.

LOCATOR : CARLOTA COPPER COMPANY  
 8101 East Prentice Avenue, Suite 800  
 Englewood, Colorado 80111  
 By Douglas F. Sterck  
 Douglas F. Sterck - Agent

A HC 342324

96-0 631

M \$ 10.00

ck# 001556

FEE#

#PAGES 2

RECORDED AT THE REQUEST OF

State of Arizona )

MICROFILMED  
INDEXED

County of Gila )

CARLOTTA COPPER COMPANY

DATE 12-4-96

TIME 10:00

OFFICIAL RECORDS OF GILA COUNTY, AZ  
LINDA HAUGHT ORTEGA, RECORDER

Recorded at the request of:  
Carlota Copper Company  
8101 East Prentice Avenue, Suite 800  
Englewood, Colorado 80111

BY

NOTICE OF LOCATION  
MILLSITE CLAIM

*Linda Haught Ortega*

NOTICE IS HEREBY GIVEN THAT CARLOTTA COPPER COMPANY, hereby claims the land hereinafter described as a Millsite Claim, under and pursuant to the laws of the United States of America and the State of Arizona, having located a millsite claim as hereinafter established.

THE NAME of the claim is Kosher # 30, and the claim so located is rectangular in form, being 330 feet in width and 660 feet in length. A location notice is posted at the Northeast corner of the claim. The area claimed by this Millsite Claim is 5 acres.

THE UNDERSIGNED has distinctly marked the said location on the ground, so that its surface boundaries may be readily traced, by four substantial wood posts (2" X 2" X 4' 6"). One post at each corner, each so marked or inscribed as to indicate the intended location.

SAID CLAIM is situated in the Undesignated Mining District, Gila County, State of Arizona, and is more particularly described as follows:

BEGINNING at the Northeast claim corner monument, which is located North 5280 feet and West 2310 feet from the NE Section Corner of Section 1, Township 1 South, Range 13 East, Gila and Salt River Meridian;

thence, 660 feet South to the Southeast Corner;  
thence, 330 feet West to the Southwest Corner;  
thence, 660 feet North to the Northwest Corner;  
thence, 330 feet East to the Northeast Corner; the point of beginning.

SAID CLAIM is located in the:

NE 1/4 of Section \_\_\_\_\_, Twp. \_\_\_\_\_, Range \_\_\_\_\_  
SE 1/4 of Section \_\_\_\_\_, Twp. \_\_\_\_\_, Range \_\_\_\_\_  
NW 1/4 of Section 36, Twp. 1 North, Range 13 East  
SW 1/4 of Section \_\_\_\_\_, Twp. \_\_\_\_\_, Range \_\_\_\_\_  
Gila and Salt River Meridian.

THIS MILLSITE has been located for the purpose of appropriating non-mineral land, if any, that may lie within the boundaries of the underlying lode claims. This millsite location is not intended as an abandonment of the lode mining claim.

Dated and posted on the ground this 12th day of September, 1996.

LOCATOR :

CARLOTTA COPPER COMPANY  
8101 East Prentice Avenue, Suite 800  
Englewood, Colorado 80111

By *Douglas F. Sterck*  
Douglas F. Sterck - Agent

ARIZONA  
STATE OFFICE  
PHOENIX, ARIZONA

APR 22 10 44 AM '97

RECEIVED  
BUREAU OF  
LAND MANAGEMENT

AME 342325  
SA

6/23/97 SA  
ENTERED IN COMPUTER

ARIZONA  
STATE OFFICE  
PHOENIX, ARIZONA

Dec 3 9 51 AM '96

RECEIVED  
BUREAU OF  
LAND MANAGEMENT

State of Arizona )  
                          )SS  
County of Gila    )

Recorded at the request of:  
Carlota Copper Company  
8101 East Prentice Avenue, Suite 800  
Englewood, Colorado 80111

**NOTICE OF LOCATION  
MILLSITE CLAIM**

NOTICE IS HEREBY GIVEN THAT CARLOTA COPPER COMPANY, hereby claims the land hereinafter described as a Millsite Claim, under and pursuant to the laws of the United States of America and the State of Arizona, having located a millsite claim as hereinafter established.

THE NAME of the claim is Kosher # 30, and the claim so located is rectangular in form, being 330 feet in width and 660 feet in length. A location notice is posted at the Northeast corner of the claim. The area claimed by this Millsite Claim is 5 acres.

THE UNDERSIGNED has distinctly marked the said location on the ground, so that its surface boundaries may be readily traced, by four substantial wood posts (2" X 2" X 4' 6"). One post at each corner, each so marked or inscribed as to indicate the intended location.

SAID CLAIM is situated in the Undesignated Mining District, Gila County, State of Arizona, and is more particularly described as follows:

BEGINNING at the Northeast claim corner monument, which is located North 5280 feet and West 2310 feet from the NE Section Corner of Section 1, Township 1 South, Range 13 East, Gila and Salt River Meridian;

- thence, 660 feet South to the Southeast Corner;
- thence, 330 feet West to the Southwest Corner;
- thence, 660 feet North to the Northwest Corner;
- thence, 330 feet East to the Northeast Corner; the point of beginning.

SAID CLAIM is located in the:

NE 1/4 of Section \_\_\_\_\_, Twp. \_\_\_\_\_, Range \_\_\_\_\_ .  
 SE 1/4 of Section \_\_\_\_\_, Twp. \_\_\_\_\_, Range \_\_\_\_\_ .  
 NW 1/4 of Section 36, Twp. 1 North, Range 13 East .  
 SW 1/4 of Section \_\_\_\_\_, Twp. \_\_\_\_\_, Range \_\_\_\_\_ .  
 Gila and Salt River Meridian.

THIS MILLSITE has been located for the purpose of appropriating non-mineral land, if any, that may lie within the boundaries of the underlying lode claims. This millsite location is not intended as an abandonment of the lode mining claim.

Dated and posted on the ground this 12th day of September, 1996.

LOCATOR :           CARLOTA COPPER COMPANY  
                           8101 East Prentice Avenue, Suite 800  
                           Englewood, Colorado 80111  
 By Douglas F. Sterck  
                           Douglas F. Sterck - Agent

A MC 342325

State of Arizona )  
 )SS  
 County of Gila )

**MICROFILMED  
 INDEXED**

CARLOTTA COPPER COMPANY  
 DATE 12-4-96 TIME 10:00

OFFICIAL RECORDS OF GILA COUNTY, AZ  
 LINDA HAUGHT ORTEGA, RECORDER

BY Linda Haught Ortega

Recorded at the request of:  
 Carlota Copper Company  
 8101 East Prentice Avenue, Suite 800  
 Englewood, Colorado 80111

**NOTICE OF LOCATION  
 MILLSITE CLAIM**

NOTICE IS HEREBY GIVEN THAT CARLOTTA COPPER COMPANY, hereby claims the land hereinafter described as a Millsite Claim, under and pursuant to the laws of the United States of America and the State of Arizona, having located a millsite claim as hereinafter established.

THE NAME of the claim is Kosher # 31, and the claim so located is rectangular in form, being 330 feet in width and 660 feet in length. A location notice is posted at the Northeast corner of the claim. The area claimed by this Millsite Claim is 5 acres.

THE UNDERSIGNED has distinctly marked the said location on the ground, so that its surface boundaries may be readily traced, by four substantial wood posts (2" X 2" X 4' 6"). One post at each corner, each so marked or inscribed as to indicate the intended location.

SAID CLAIM is situated in the Undesignated Mining District, Gila County, State of Arizona, and is more particularly described as follows:

BEGINNING at the Northeast claim corner monument, which is located North 5280 feet and West 1980 feet from the NE Section Corner of Section 1, Township 1 South, Range 13 East, Gila and Salt River Meridian;

- thence, 660 feet South to the Southeast Corner;
- thence, 330 feet West to the Southwest Corner;
- thence, 660 feet North to the Northwest Corner;
- thence, 330 feet East to the Northeast Corner; the point of beginning.

SAID CLAIM is located in the:

NE 1/4 of Section \_\_\_\_\_, Twp. \_\_\_\_\_, Range \_\_\_\_\_  
 SE 1/4 of Section \_\_\_\_\_, Twp. \_\_\_\_\_, Range \_\_\_\_\_  
 NW 1/4 of Section 36, Twp. 1 North, Range 13 East  
 SW 1/4 of Section \_\_\_\_\_, Twp. \_\_\_\_\_, Range \_\_\_\_\_  
 Gila and Salt River Meridian.

THIS MILLSITE has been located for the purpose of appropriating non-mineral land, if any, that may lie within the boundaries of the underlying lode claims. This millsite location is not intended as an abandonment of the lode mining claim.

Dated and posted on the ground this 12th day of September, 1996.

LOCATOR : CARLOTTA COPPER COMPANY  
 8101 East Prentice Avenue, Suite 800  
 Englewood, Colorado 80111  
 By Douglas F. Sterck  
 Douglas F. Sterck - Agent

RECEIVED  
 BUREAU OF  
 LAND MANAGEMENT  
 APR 22 10 44 AM '97  
 ARIZONA  
 STATE OFFICE  
 PHOENIX, ARIZONA

6/23/97 SR  
 ENTERED IN COMPUTER

Amc 342326



State of Arizona )  
 )SS  
County of Gila )

Recorded at the request of:  
Carlota Copper Company  
8101 East Prentice Avenue, Suite 800  
Englewood, Colorado 80111

ARIZONA  
STATE OFFICE  
PHOENIX, ARIZONA

DEC 3 9 51 AM '96

RECEIVED  
BUREAU OF  
LAND MANAGEMENT

**NOTICE OF LOCATION  
MILLSITE CLAIM**

NOTICE IS HEREBY GIVEN THAT CARLOTA COPPER COMPANY, hereby claims the land hereinafter described as a Millsite Claim, under and pursuant to the laws of the United States of America and the State of Arizona, having located a millsite claim as hereinafter established.

THE NAME of the claim is Kosher # 31, and the claim so located is rectangular in form, being 330 feet in width and 660 feet in length. A location notice is posted at the Northeast corner of the claim. The area claimed by this Millsite Claim is 5 acres.

THE UNDERSIGNED has distinctly marked the said location on the ground, so that its surface boundaries may be readily traced, by four substantial wood posts (2" X 2" X 4' 6"). One post at each corner, each so marked or inscribed as to indicate the intended location.

SAID CLAIM is situated in the Undesignated Mining District, Gila County, State of Arizona, and is more particularly described as follows:

BEGINNING at the Northeast claim corner monument, which is located North 5280 feet and West 1980 feet from the NE Section Corner of Section 1, Township 1 South, Range 13 East, Gila and Salt River Meridian;

thence, 660 feet South to the Southeast Corner;  
thence, 330 feet West to the Southwest Corner;  
thence, 660 feet North to the Northwest Corner;  
thence, 330 feet East to the Northeast Corner; the point of beginning.

SAID CLAIM is located in the:

NE 1/4 of Section \_\_\_\_\_, Twp. \_\_\_\_\_, Range \_\_\_\_\_.  
SE 1/4 of Section \_\_\_\_\_, Twp. \_\_\_\_\_, Range \_\_\_\_\_.  
NW 1/4 of Section 36, Twp. 1 North, Range 13 East.  
SW 1/4 of Section \_\_\_\_\_, Twp. \_\_\_\_\_, Range \_\_\_\_\_.  
Gila and Salt River Meridian.

THIS MILLSITE has been located for the purpose of appropriating non-mineral land, if any, that may lie within the boundaries of the underlying lode claims. This millsite location is not intended as an abandonment of the lode mining claim.

Dated and posted on the ground this 12th day of September, 1996.

LOCATOR : CARLOTA COPPER COMPANY  
8101 East Prentice Avenue, Suite 800  
Englewood, Colorado 80111

By Douglas F. Sterck  
Douglas F. Sterck - Agent

A HC 342326

*(Handwritten mark)*

1196-040017

OFFICIAL RECORDS OF  
PINAL COUNTY RECORDER

KATHLEEN C. FELIX

DATE: 12/04/96      TIME: 1135  
 FEE :            10.00  
 PAGES:           2  
 FEE NO: 1996-040017

State of Arizona    )  
                           )SS  
 County of Pinal    )

Recorded at the request of:  
 Carlota Copper Company  
 8101 East Prentice Avenue, Suite 800  
 Englewood, Colorado 80111

**NOTICE OF LOCATION  
 MILLSITE CLAIM**

NOTICE IS HEREBY GIVEN THAT CARLOTA COPPER COMPANY, hereby claims the land hereinafter described as a Millsite Claim, under and pursuant to the laws of the United States of America and the State of Arizona, having located a millsite claim as hereinafter established.

THE NAME of the claim is Kosher # 32, and the claim so located is rectangular in form, being 330 feet in width and 660 feet in length. A location notice is posted at the Northeast corner of the claim. The area claimed by this Millsite Claim is 5 acres.

THE UNDERSIGNED has distinctly marked the said location on the ground, so that its surface boundaries may be readily traced, by four substantial wood posts (2" X 2" X 4' 6"). One post at each corner, each so marked or inscribed as to indicate the intended location.

SAID CLAIM is situated in the Undesignated Mining District, Pinal County, State of Arizona, and is more particularly described as follows:

BEGINNING at the Northeast claim corner monument, which is located North 4620 feet and West 4950 feet from the NE Section Corner of Section 1, Township 1 South, Range 13 East, Gila and Salt River Meridian;

- thence, 660 feet South to the Southeast Corner;
- thence, 330 feet West to the Southwest Corner;
- thence, 660 feet North to the Northwest Corner;
- thence, 330 feet East to the Northeast Corner; the point of beginning.

SAID CLAIM is located in the:

NE 1/4 of Section 35, Twp. 1 North, Range 13 East.  
 SE 1/4 of Section \_\_\_\_\_, Twp. \_\_\_\_\_, Range \_\_\_\_\_.  
 NW 1/4 of Section \_\_\_\_\_, Twp. \_\_\_\_\_, Range \_\_\_\_\_.  
 SW 1/4 of Section \_\_\_\_\_, Twp. \_\_\_\_\_, Range \_\_\_\_\_.  
 Gila and Salt River Meridian.

THIS MILLSITE has been located for the purpose of appropriating non-mineral land, if any, that may lie within the boundaries of the underlying lode claims. This millsite location is not intended as an abandonment of the lode mining claim.

Dated and posted on the ground this 12th day of September, 1996.

LOCATOR :            CARLOTA COPPER COMPANY  
                           8101 East Prentice Avenue, Suite 800  
                           Englewood, Colorado 80111  
 By Douglas F. Sterck  
                           Douglas F. Sterck - Agent

RECEIVED  
 BUREAU OF  
 LAND MANAGEMENT  
 APR 22 10 45 AM '97  
 ARIZONA  
 STATE OFFICE  
 PHOENIX, ARIZONA

A MC 342327

6/23/97 SR  
 ENTERED IN COMPUTER

State of Arizona )  
                          )SS  
County of Pinal )

Recorded at the request of:  
Carlota Copper Company  
8101 East Prentice Avenue, Suite 800  
Englewood, Colorado 80111

ARIZONA  
STATE OFFICE  
PHOENIX, ARIZONA

RECEIVED  
BUREAU OF  
LAND MANAGEMENT  
Dec 3 9 51 AM '96

**NOTICE OF LOCATION  
MILLSITE CLAIM**

NOTICE IS HEREBY GIVEN THAT CARLOTA COPPER COMPANY, hereby claims the land hereinafter described as a Millsite Claim, under and pursuant to the laws of the United States of America and the State of Arizona, having located a millsite claim as hereinafter established.

THE NAME of the claim is Kosher # 32, and the claim so located is rectangular in form, being 330 feet in width and 660 feet in length. A location notice is posted at the Northeast corner of the claim. The area claimed by this Millsite Claim is 5 acres.

THE UNDERSIGNED has distinctly marked the said location on the ground, so that its surface boundaries may be readily traced, by four substantial wood posts (2" X 2" X 4' 6"). One post at each corner, each so marked or inscribed as to indicate the intended location.

SAID CLAIM is situated in the Undesignated Mining District, Pinal County, State of Arizona, and is more particularly described as follows:

BEGINNING at the Northeast claim corner monument, which is located North 4620 feet and West 4950 feet from the NE Section Corner of Section 1, Township 1 South, Range 13 East, Gila and Salt River Meridian;

- thence, 660 feet South to the Southeast Corner;
- thence, 330 feet West to the Southwest Corner;
- thence, 660 feet North to the Northwest Corner;
- thence, 330 feet East to the Northeast Corner; the point of beginning.

SAID CLAIM is located in the:

NE 1/4 of Section 35, Twp. 1 North, Range 13 East .  
 SE 1/4 of Section \_\_\_\_\_, Twp. \_\_\_\_\_, Range \_\_\_\_\_ .  
 NW 1/4 of Section \_\_\_\_\_, Twp. \_\_\_\_\_, Range \_\_\_\_\_ .  
 SW 1/4 of Section \_\_\_\_\_, Twp. \_\_\_\_\_, Range \_\_\_\_\_ .  
 Gila and Salt River Meridian.

THIS MILLSITE has been located for the purpose of appropriating non-mineral land, if any, that may lie within the boundaries of the underlying lode claims. This millsite location is not intended as an abandonment of the lode mining claim.

Dated and posted on the ground this 12th day of September, 1996.

LOCATOR : CARLOTA COPPER COMPANY  
 8101 East Prentice Avenue, Suite 800  
 Englewood, Colorado 80111  
 By Douglas F. Sterck  
 Douglas F. Sterck - Agent

A MC 342327

State of Arizona

Counties of Gila & Pinal

Recorded at the request of:  
Carlota Copper Company  
8101 East Prentice Avenue, Suite 800  
Englewood, Colorado 80111

**MICROFILMED  
INDEXED**

DATE 12-4-96 TIME 10:00

OFFICIAL RECORDS OF GILA COUNTY, AZ  
LINDA HAUGHT ORTEGA, RECORDER

BY Linda Haught Ortega

**NOTICE OF LOCATION  
MILLSITE CLAIM**

NOTICE IS HEREBY GIVEN THAT CARLOTTA COPPER COMPANY, hereby claims the land hereinafter described as a Millsite Claim, under and pursuant to the laws of the United States of America and the State of Arizona, having located a millsite claim as hereinafter established.

THE NAME of the claim is Koshier # 33, and the claim so located is rectangular in form, being 330 feet in width and 660 feet in length. A location notice is posted at the Northeast corner of the claim. The area claimed by this Millsite Claim is 5 acres.

THE UNDERSIGNED has distinctly marked the said location on the ground, so that its surface boundaries may be readily traced, by four substantial wood posts (2" X 2" X 4' 6"). One post at each corner, each so marked or inscribed as to indicate the intended location.

SAID CLAIM is situated in the Undesignated Mining District, Gila & Pinal Counties, State of Arizona, and is more particularly described as follows:

BEGINNING at the Northeast claim corner monument, which is located North 4620 feet and West 4620 feet from the NE Section Corner of Section 1, Township 1 South, Range 13 East, Gila and Salt River Meridian;

- thence, 660 feet South to the Southeast Corner;
- thence, 330 feet West to the Southwest Corner;
- thence, 660 feet North to the Northwest Corner;
- thence, 330 feet East to the Northeast Corner; the point of beginning.

SAID CLAIM is located in the:

NE 1/4 of Section 35, Twp. 1 North, Range 13 East.  
 SE 1/4 of Section \_\_\_\_\_, Twp. \_\_\_\_\_, Range \_\_\_\_\_.  
 NW 1/4 of Section \_\_\_\_\_, Twp. \_\_\_\_\_, Range \_\_\_\_\_.  
 SW 1/4 of Section \_\_\_\_\_, Twp. \_\_\_\_\_, Range \_\_\_\_\_.  
 Gila and Salt River Meridian.

THIS MILLSITE has been located for the purpose of appropriating non-mineral land, if any, that may lie within the boundaries of the underlying lode claims. This millsite location is not intended as an abandonment of the lode mining claim.

Dated and posted on the ground this 12th day of September, 1996.

LOCATOR : CARLOTTA COPPER COMPANY  
 8101 East Prentice Avenue, Suite 800  
 Englewood, Colorado 80111  
 By Douglas F. Sterck  
 Douglas F. Sterck - Agent

6/23/97 SR

ENTERED IN COMPUTER

RECEIVED  
 BUREAU OF  
 LAND MANAGEMENT  
 APR 22 10 45 AM '97  
 ARIZONA  
 STATE OFFICE  
 PHOENIX, ARIZONA

AMC 342328



1 J96-040018



OFFICIAL RECORDS OF PINAL COUNTY RECORDER

KATHLEEN C. FELIX

DATE: 12/04/96 TIME: 1135
FEE: 10.00
PAGES: 2
FEE NO: 1996-040018

State of Arizona )
)SS
Counties of Gila & Pinal )

Recorded at the request of:
Carlota Copper Company
8101 East Prentice Avenue, Suite 800
Englewood, Colorado 80111

NOTICE OF LOCATION
MILLSITE CLAIM

NOTICE IS HEREBY GIVEN THAT CARLOTA COPPER COMPANY, hereby claims the land hereinafter described as a Millsite Claim, under and pursuant to the laws of the United States of America and the State of Arizona, having located a millsite claim as hereinafter established.

THE NAME of the claim is Kosher # 33, and the claim so located is rectangular in form, being 330 feet in width and 660 feet in length. A location notice is posted at the Northeast corner of the claim. The area claimed by this Millsite Claim is 5 acres.

THE UNDERSIGNED has distinctly marked the said location on the ground, so that its surface boundaries may be readily traced, by four substantial wood posts (2" X 2" X 4' 6"). One post at each corner, each so marked or inscribed as to indicate the intended location.

SAID CLAIM is situated in the Undesignated Mining District, Gila & Pinal Counties, State of Arizona, and is more particularly described as follows:

BEGINNING at the Northeast claim corner monument, which is located North 4620 feet and West 4620 feet from the NE Section Corner of Section 1, Township 1 South, Range 13 East, Gila and Salt River Meridian;

thence, 660 feet South to the Southeast Corner;
thence, 330 feet West to the Southwest Corner;
thence, 660 feet North to the Northwest Corner;
thence, 330 feet East to the Northeast Corner; the point of beginning.

SAID CLAIM is located in the:

NE 1/4 of Section 35, Twp. 1 North, Range 13 East
SE 1/4 of Section, Twp., Range
NW 1/4 of Section, Twp., Range
SW 1/4 of Section, Twp., Range
Gila and Salt River Meridian.

THIS MILLSITE has been located for the purpose of appropriating non-mineral land, if any, that may lie within the boundaries of the underlying lode claims. This millsite location is not intended as an abandonment of the lode mining claim.

Dated and posted on the ground this 12th day of September, 1996.

LOCATOR: CARLOTA COPPER COMPANY
8101 East Prentice Avenue, Suite 800
Englewood, Colorado 80111
By Douglas F. Sterck - Agent

ARIZONA STATE OFFICE PHOENIX, ARIZONA
RECEIVED BUREAU OF LAND MANAGEMENT
APR 22 10 45 AM '97
AMC 342328

ARIZONA  
STATE OFFICE  
PHOENIX, ARIZONA

DEC 3 9 51 AM '96

RECEIVED  
BUREAU OF  
LAND MANAGEMENT

State of Arizona )  
)SS  
Counties of Gila & Pinal )

Recorded at the request of:  
Carlota Copper Company  
8101 East Prentice Avenue, Suite 800  
Englewood, Colorado 80111

**NOTICE OF LOCATION  
MILLSITE CLAIM**

NOTICE IS HEREBY GIVEN THAT CARLOTA COPPER COMPANY, hereby claims the land hereinafter described as a Millsite Claim, under and pursuant to the laws of the United States of America and the State of Arizona, having located a millsite claim as hereinafter established.

THE NAME of the claim is Kosher # 33, and the claim so located is rectangular in form, being 330 feet in width and 660 feet in length. A location notice is posted at the Northeast corner of the claim. The area claimed by this Millsite Claim is 5 acres.

THE UNDERSIGNED has distinctly marked the said location on the ground, so that its surface boundaries may be readily traced, by four substantial wood posts (2" X 2" X 4' 6"). One post at each corner, each so marked or inscribed as to indicate the intended location.

SAID CLAIM is situated in the Undesignated Mining District, Gila & Pinal Counties, State of Arizona, and is more particularly described as follows:

BEGINNING at the Northeast claim corner monument, which is located North 4620 feet and West 4620 feet from the NE Section Corner of Section 1, Township 1 South, Range 13 East, Gila and Salt River Meridian;

- thence, 660 feet South to the Southeast Corner;
- thence, 330 feet West to the Southwest Corner;
- thence, 660 feet North to the Northwest Corner;
- thence, 330 feet East to the Northeast Corner; the point of beginning.

SAID CLAIM is located in the:

NE 1/4 of Section 35, Twp. 1 North, Range 13 East .  
 SE 1/4 of Section \_\_\_\_\_, Twp. \_\_\_\_\_, Range \_\_\_\_\_ .  
 NW 1/4 of Section \_\_\_\_\_, Twp. \_\_\_\_\_, Range \_\_\_\_\_ .  
 SW 1/4 of Section \_\_\_\_\_, Twp. \_\_\_\_\_, Range \_\_\_\_\_ .  
 Gila and Salt River Meridian.

THIS MILLSITE has been located for the purpose of appropriating non-mineral land, if any, that may lie within the boundaries of the underlying lode claims. This millsite location is not intended as an abandonment of the lode mining claim.

Dated and posted on the ground this 12th day of September, 1996.

LOCATOR : CARLOTA COPPER COMPANY  
 8101 East Prentice Avenue, Suite 800  
 Englewood, Colorado 80111  
 By *Douglas F. Sterck*  
 Douglas F. Sterck - Agent

A MC 342328

FEE#  
RECORDED AT THE REQUEST OF  
CARLOTTA COPPER COMPANY

State of Arizona  
Counties of Gila & Pinal

MICROFILMED  
INDEXED

DATE 12-4-96 TIME 10:00

Recorded at the request of:  
Carlota Copper Company  
8101 East Prentice Avenue, Suite 800  
Englewood, Colorado 80111

OFFICIAL RECORDS OF GILA COUNTY, AZ  
LINDA HAUGHT ORTEGA, RECORDER

BY *Linda Haught Ortega*

NOTICE OF LOCATION  
MILLSITE CLAIM

NOTICE IS HEREBY GIVEN THAT CARLOTTA COPPER COMPANY, hereby claims the land hereinafter described as a Millsite Claim, under and pursuant to the laws of the United States of America and the State of Arizona, having located a millsite claim as hereinafter established.

THE NAME of the claim is Koshier # 34, and the claim so located is rectangular in form, being 330 feet in width and 660 feet in length. A location notice is posted at the Northeast corner of the claim. The area claimed by this Millsite Claim is 5 acres.

THE UNDERSIGNED has distinctly marked the said location on the ground, so that its surface boundaries may be readily traced, by four substantial wood posts (2" X 2" X 4' 6"). One post at each corner, each so marked or inscribed as to indicate the intended location.

SAID CLAIM is situated in the Undesignated Mining District, Gila and Pinal Counties, State of Arizona, and is more particularly described as follows:

BEGINNING at the Northeast claim corner monument, which is located North 4620 feet and West 4290 feet from the NE Section Corner of Section 1, Township 1 South, Range 13 East, Gila and Salt River Meridian;

- thence, 660 feet South to the Southeast Corner;
- thence, 330 feet West to the Southwest Corner;
- thence, 660 feet North to the Northwest Corner;
- thence, 330 feet East to the Northeast Corner; the point of beginning.

SAID CLAIM is located in the:

NE 1/4 of Section 35, Twp. 1 North, Range 13 East  
 SE 1/4 of Section \_\_\_\_\_, Twp. \_\_\_\_\_, Range \_\_\_\_\_  
 NW 1/4 of Section \_\_\_\_\_, Twp. \_\_\_\_\_, Range \_\_\_\_\_  
 SW 1/4 of Section \_\_\_\_\_, Twp. \_\_\_\_\_, Range \_\_\_\_\_  
 Gila and Salt River Meridian.

THIS MILLSITE has been located for the purpose of appropriating non-mineral land, if any, that may lie within the boundaries of the underlying lode claims. This millsite location is not intended as an abandonment of the lode mining claim.

Dated and posted on the ground this 12th day of September, 1996.

LOCATOR : CARLOTTA COPPER COMPANY  
8101 East Prentice Avenue, Suite 800  
Englewood, Colorado 80111

By *Douglas F. Sterck*  
Douglas F. Sterck - Agent

ARIZONA STATE OFFICE  
PHOENIX, ARIZONA  
RECEIVED  
BUREAU OF  
LAND MANAGEMENT  
Apr 22 10 45 AM '97

6/23/97 SR

ENTERED IN COMPUTER

AMC 342329

①

1996-040019

OFFICIAL RECORDS OF  
PINAL COUNTY RECORDER  
KATHLEEN C. FELIX

DATE: 12/04/96      TIME: 1135  
FEE :            10.00  
PAGES:           2  
FEE NO: 1996-040019

State of Arizona            )  
  )SS  
Counties of Gila & Pinal )

Recorded at the request of:  
Carlota Copper Company  
8101 East Prentice Avenue, Suite 800  
Englewood, Colorado 80111

**NOTICE OF LOCATION  
MILLSITE CLAIM**

NOTICE IS HEREBY GIVEN THAT CARLOTA COPPER COMPANY, hereby claims the land hereinafter described as a Millsite Claim, under and pursuant to the laws of the United States of America and the State of Arizona, having located a millsite claim as hereinafter established.

THE NAME of the claim is Kosher # 34, and the claim so located is rectangular in form, being 330 feet in width and 660 feet in length. A location notice is posted at the Northeast corner of the claim. The area claimed by this Millsite Claim is 5 acres.

THE UNDERSIGNED has distinctly marked the said location on the ground, so that its surface boundaries may be readily traced, by four substantial wood posts (2" X 2" X 4' 6"). One post at each corner, each so marked or inscribed as to indicate the intended location.

SAID CLAIM is situated in the Undesignated Mining District, Gila and Pinal Counties, State of Arizona, and is more particularly described as follows:

BEGINNING at the Northeast claim corner monument, which is located North 4620 feet and West 4290 feet from the NE Section Corner of Section 1, Township 1 South, Range 13 East, Gila and Salt River Meridian;

- thence, 660 feet South to the Southeast Corner;
- thence, 330 feet West to the Southwest Corner;
- thence, 660 feet North to the Northwest Corner;
- thence, 330 feet East to the Northeast Corner; the point of beginning.

SAID CLAIM is located in the:

NE 1/4 of Section 35, Twp. 1 North, Range 13 East.  
 SE 1/4 of Section \_\_\_\_\_, Twp. \_\_\_\_\_, Range \_\_\_\_\_.  
 NW 1/4 of Section \_\_\_\_\_, Twp. \_\_\_\_\_, Range \_\_\_\_\_.  
 SW 1/4 of Section \_\_\_\_\_, Twp. \_\_\_\_\_, Range \_\_\_\_\_.  
 Gila and Salt River Meridian.

THIS MILLSITE has been located for the purpose of appropriating non-mineral land, if any, that may lie within the boundaries of the underlying lode claims. This millsite location is not intended as an abandonment of the lode mining claim.

Dated and posted on the ground this 12th day of September, 1996.

LOCATOR :            CARLOTA COPPER COMPANY  
                              8101 East Prentice Avenue, Suite 800  
                              Englewood, Colorado 80111  
 By Douglas F. Sterck  
                              Douglas F. Sterck - Agent

ARIZONA  
STATE OFFICE  
PHOENIX, ARIZONA

APR 22 10 45 AM '97

RECEIVED  
BUREAU OF  
LAND MANAGEMENT

AME 347329



ARIZONA  
STATE OFFICE  
PHOENIX, ARIZONA

DEC 3 9 51 AM '96

RECEIVED  
BUREAU OF  
LAND MANAGEMENT

State of Arizona )  
)SS  
Counties of Gila & Pinal )

Recorded at the request of:  
Carlota Copper Company  
8101 East Prentice Avenue, Suite 800  
Englewood, Colorado 80111

**NOTICE OF LOCATION  
MILLSITE CLAIM**

NOTICE IS HEREBY GIVEN THAT CARLOTA COPPER COMPANY, hereby claims the land hereinafter described as a Millsite Claim, under and pursuant to the laws of the United States of America and the State of Arizona, having located a millsite claim as hereinafter established.

THE NAME of the claim is Kosher # 34, and the claim so located is rectangular in form, being 330 feet in width and 660 feet in length. A location notice is posted at the Northeast corner of the claim. The area claimed by this Millsite Claim is 5 acres.

THE UNDERSIGNED has distinctly marked the said location on the ground, so that its surface boundaries may be readily traced, by four substantial wood posts (2" X 2" X 4' 6"). One post at each corner, each so marked or inscribed as to indicate the intended location.

SAID CLAIM is situated in the Undesignated Mining District, Gila and Pinal Counties, State of Arizona, and is more particularly described as follows:

BEGINNING at the Northeast claim corner monument, which is located North 4620 feet and West 4290 feet from the NE Section Corner of Section 1, Township 1 South, Range 13 East, Gila and Salt River Meridian;

thence, 660 feet South to the Southeast Corner;  
thence, 330 feet West to the Southwest Corner;  
thence, 660 feet North to the Northwest Corner;  
thence, 330 feet East to the Northeast Corner; the point of beginning.

SAID CLAIM is located in the:

NE 1/4 of Section 35, Twp. 1 North, Range 13 East.  
SE 1/4 of Section \_\_\_\_\_, Twp. \_\_\_\_\_, Range \_\_\_\_\_.  
NW 1/4 of Section \_\_\_\_\_, Twp. \_\_\_\_\_, Range \_\_\_\_\_.  
SW 1/4 of Section \_\_\_\_\_, Twp. \_\_\_\_\_, Range \_\_\_\_\_.  
Gila and Salt River Meridian.

THIS MILLSITE has been located for the purpose of appropriating non-mineral land, if any, that may lie within the boundaries of the underlying lode claims. This millsite location is not intended as an abandonment of the lode mining claim.

Dated and posted on the ground this 12th day of September, 1996.

LOCATOR : CARLOTA COPPER COMPANY  
8101 East Prentice Avenue, Suite 800  
Englewood, Colorado 80111

By *Douglas F. Sterck*  
Douglas F. Sterck - Agent

A HC 342329

State of Arizona )  
County of Gila )

CARLOTTA COPPER COMPANY  
DATE 12-4-96 TIME 10:00


MICROFILMED  
INDEXED

Recorded at the request of  
Carlot Copper Company  
8101 East Prentice Avenue, Suite 800  
Englewood, Colorado 80111

OFFICIAL RECORDS OF GILA COUNTY, AZ  
LINDA HAUGHT ORTEGA, RECORDER

BY *Linda Haught Ortega*

NOTICE OF LOCATION  
MILLSITE CLAIM



NOTICE IS HEREBY GIVEN THAT CARLOTTA COPPER COMPANY, hereby claims the land hereinafter described as a Millsite Claim, under and pursuant to the laws of the United States of America and the State of Arizona, having located a millsite claim as hereinafter established.

THE NAME of the claim is Kosher # 35, and the claim so located is rectangular in form, being 330 feet in width and 660 feet in length. A location notice is posted at the Northeast corner of the claim. The area claimed by this Millsite Claim is 5 acres.

THE UNDERSIGNED has distinctly marked the said location on the ground, so that its surface boundaries may be readily traced, by four substantial wood posts (2" X 2" X 4' 6"). One post at each corner, each so marked or inscribed as to indicate the intended location.

SAID CLAIM is situated in the Undesignated Mining District, Gila County, State of Arizona, and is more particularly described as follows:

BEGINNING at the Northeast claim corner monument, which is located North 4620 feet and West 3960 feet from the NE Section Corner of Section 1, Township 1 South, Range 13 East, Gila and Salt River Meridian;

- thence, 660 feet South to the Southeast Corner;
- thence, 330 feet West to the Southwest Corner;
- thence, 660 feet North to the Northwest Corner;
- thence, 330 feet East to the Northeast Corner; the point of beginning.

SAID CLAIM is located in the:

NE 1/4 of Section 35 ,Twp. 1 North ,Range 13 East .  
 SE 1/4 of Section \_\_\_\_\_ ,Twp. \_\_\_\_\_ ,Range \_\_\_\_\_ .  
 NW 1/4 of Section \_\_\_\_\_ ,Twp. \_\_\_\_\_ ,Range \_\_\_\_\_ .  
 SW 1/4 of Section \_\_\_\_\_ ,Twp. \_\_\_\_\_ ,Range \_\_\_\_\_ .  
 Gila and Salt River Meridian.

THIS MILLSITE has been located for the purpose of appropriating non-mineral land, if any, that may lie within the boundaries of the underlying lode claims. This millsite location is not intended as an abandonment of the lode mining claim.

Dated and posted on the ground this 12th day of September, 1996.

LOCATOR : CARLOTTA COPPER COMPANY  
 8101 East Prentice Avenue, Suite 800  
 Englewood, Colorado 80111  
 By *Douglas F. Sterck*  
 Douglas F. Sterck - Agent

RECEIVED  
 BUREAU OF  
 LAND MANAGEMENT  
 APR 22 10 45 AM '97  
 ARIZONA  
 STATE OFFICE  
 PHOENIX, ARIZONA

6/23/97 SK  
 ENTERED IN COMPUTER

AME 342330

State of Arizona )  
                          )SS  
County of Gila   )

Recorded at the request of:  
Carlota Copper Company  
8101 East Prentice Avenue, Suite 800  
Englewood, Colorado 80111

RECEIVED  
BUREAU OF  
LAND MANAGEMENT  
DEC 3 9 51 AM '96  
ARIZONA  
STATE OFFICE  
PHOENIX, ARIZONA

**NOTICE OF LOCATION  
MILLSITE CLAIM**

NOTICE IS HEREBY GIVEN THAT CARLOTA COPPER COMPANY, hereby claims the land hereinafter described as a Millsite Claim, under and pursuant to the laws of the United States of America and the State of Arizona, having located a millsite claim as hereinafter established.

THE NAME of the claim is Kosher # 35, and the claim so located is rectangular in form, being 330 feet in width and 660 feet in length. A location notice is posted at the Northeast corner of the claim. The area claimed by this Millsite Claim is 5 acres.

THE UNDERSIGNED has distinctly marked the said location on the ground, so that its surface boundaries may be readily traced, by four substantial wood posts (2" X 2" X 4' 6"). One post at each corner, each so marked or inscribed as to indicate the intended location.

SAID CLAIM is situated in the Undesignated Mining District, Gila County, State of Arizona, and is more particularly described as follows:

BEGINNING at the Northeast claim corner monument, which is located North 4620 feet and West 3960 feet from the NE Section Corner of Section 1, Township 1 South, Range 13 East, Gila and Salt River Meridian;

thence, 660 feet South to the Southeast Corner;  
thence, 330 feet West to the Southwest Corner;  
thence, 660 feet North to the Northwest Corner;  
thence, 330 feet East to the Northeast Corner; the point of beginning.

SAID CLAIM is located in the:

NE 1/4 of Section 35, Twp. 1 North, Range 13 East.  
SE 1/4 of Section \_\_\_\_\_, Twp. \_\_\_\_\_, Range \_\_\_\_\_.  
NW 1/4 of Section \_\_\_\_\_, Twp. \_\_\_\_\_, Range \_\_\_\_\_.  
SW 1/4 of Section \_\_\_\_\_, Twp. \_\_\_\_\_, Range \_\_\_\_\_.  
Gila and Salt River Meridian.

THIS MILLSITE has been located for the purpose of appropriating non-mineral land, if any, that may lie within the boundaries of the underlying lode claims. This millsite location is not intended as an abandonment of the lode mining claim.

Dated and posted on the ground this 12th day of September, 1996.

LOCATOR : CARLOTA COPPER COMPANY  
8101 East Prentice Avenue, Suite 800  
Englewood, Colorado 80111  
By Douglas F. Sterck  
Douglas F. Sterck - Agent

A HC 342330

96 19636

M \$10.00

ck#001556

#PAGES 2

FEE#

RECORDED AT THE REQUEST OF

CARLOTTA COPPER COMPANY

State of Arizona )

)ss

MICROFILMED INDEXED

County of Gila )

DATE 12-4-96

TIME 10:00

OFFICIAL RECORDS OF GILA COUNTY, AZ  
LINDA HAUGHT ORTEGA, RECORDER

BY

*Linda Haught Ortega*

NOTICE OF LOCATION  
MILLSITE CLAIM

Recorded at the request of:  
Carlota Copper Company  
8101 East Prentice Avenue, Suite 800  
Englewood, Colorado 80111

NOTICE IS HEREBY GIVEN THAT CARLOTTA COPPER COMPANY, hereby claims the land hereinafter described as a Millsite Claim, under and pursuant to the laws of the United States of America and the State of Arizona, having located a millsite claim as hereinafter established.

THE NAME of the claim is Koshier # 36, and the claim so located is rectangular in form, being 330 feet in width and 660 feet in length. A location notice is posted at the Northeast corner of the claim. The area claimed by this Millsite Claim is 5 acres.

THE UNDERSIGNED has distinctly marked the said location on the ground, so that its surface boundaries may be readily traced, by four substantial wood posts (2" X 2" X 4' 6"). One post at each corner, each so marked or inscribed as to indicate the intended location.

SAID CLAIM is situated in the Undesignated Mining District, Gila County, State of Arizona, and is more particularly described as follows:

BEGINNING at the Northeast claim corner monument, which is located North 4620 feet and West 3630 feet from the NE Section Corner of Section 1, Township 1 South, Range 13 East, Gila and Salt River Meridian;

- thence, 660 feet South to the Southeast Corner;
- thence, 330 feet West to the Southwest Corner;
- thence, 660 feet North to the Northwest Corner;
- thence, 330 feet East to the Northeast Corner; the point of beginning.

SAID CLAIM is located in the:

NE 1/4 of Section 35, Twp. 1 North, Range 13 East.  
 SE 1/4 of Section \_\_\_\_\_, Twp. \_\_\_\_\_, Range \_\_\_\_\_.  
 NW 1/4 of Section \_\_\_\_\_, Twp. \_\_\_\_\_, Range \_\_\_\_\_.  
 SW 1/4 of Section \_\_\_\_\_, Twp. \_\_\_\_\_, Range \_\_\_\_\_.  
 Gila and Salt River Meridian.

THIS MILLSITE has been located for the purpose of appropriating non-mineral land, if any, that may lie within the boundaries of the underlying lode claims. This millsite location is not intended as an abandonment of the lode mining claim.

Dated and posted on the ground this 12th day of September, 1996.

LOCATOR :

CARLOTTA COPPER COMPANY  
8101 East Prentice Avenue, Suite 800  
Englewood, Colorado 80111

By Douglas F. Sterck  
Douglas F. Sterck - Agent

RECEIVED  
BUREAU OF  
LAND MANAGEMENT  
APR 22 10 45 AM '97  
ARIZONA  
STATE OFFICE  
PHOENIX, ARIZONA

6/23/97 SR

ENTERED IN COMPUTER

AMC 342331



State of Arizona )  
 )SS  
County of Gila )

Recorded at the request of:  
Carlota Copper Company  
8101 East Prentice Avenue, Suite 800  
Englewood, Colorado 80111

**NOTICE OF LOCATION  
MILLSITE CLAIM**

ARIZONA  
STATE OFFICE  
PHOENIX, ARIZONA

Dec 3 9 51 AM '96

RECEIVED  
BUREAU OF  
LAND MANAGEMENT

NOTICE IS HEREBY GIVEN THAT CARLOTA COPPER COMPANY, hereby claims the land hereinafter described as a Millsite Claim, under and pursuant to the laws of the United States of America and the State of Arizona, having located a millsite claim as hereinafter established.

THE NAME of the claim is Kosher # 36, and the claim so located is rectangular in form, being 330 feet in width and 660 feet in length. A location notice is posted at the Northeast corner of the claim. The area claimed by this Millsite Claim is 5 acres.

THE UNDERSIGNED has distinctly marked the said location on the ground, so that its surface boundaries may be readily traced, by four substantial wood posts (2" X 2" X 4' 6"). One post at each corner, each so marked or inscribed as to indicate the intended location.

SAID CLAIM is situated in the Undesignated Mining District, Gila County, State of Arizona, and is more particularly described as follows:

BEGINNING at the Northeast claim corner monument, which is located North 4620 feet and West 3630 feet from the NE Section Corner of Section 1, Township 1 South, Range 13 East, Gila and Salt River Meridian;

thence, 660 feet South to the Southeast Corner;  
thence, 330 feet West to the Southwest Corner;  
thence, 660 feet North to the Northwest Corner;  
thence, 330 feet East to the Northeast Corner; the point of beginning.

SAID CLAIM is located in the:

NE 1/4 of Section 35, Twp. 1 North, Range 13 East.  
SE 1/4 of Section \_\_\_\_\_, Twp. \_\_\_\_\_, Range \_\_\_\_\_.  
NW 1/4 of Section \_\_\_\_\_, Twp. \_\_\_\_\_, Range \_\_\_\_\_.  
SW 1/4 of Section \_\_\_\_\_, Twp. \_\_\_\_\_, Range \_\_\_\_\_.  
Gila and Salt River Meridian.

THIS MILLSITE has been located for the purpose of appropriating non-mineral land, if any, that may lie within the boundaries of the underlying lode claims. This millsite location is not intended as an abandonment of the lode mining claim.

Dated and posted on the ground this 12th day of September, 1996.

LOCATOR : CARLOTA COPPER COMPANY  
8101 East Prentice Avenue, Suite 800  
Englewood, Colorado 80111

By Douglas F. Sterck  
Douglas F. Sterck - Agent

A HC 342331

96-   637

M \$ 10.00

FEE#

ck# 001556

#PAGES 2

RECORDED AT THE REQUEST OF

CARLOTTA COPPER COMPANY

State of Arizona )  
                  )SS  
County of Gila )

**MICROFILMED  
INDEXED**

DATE 12-4-96 TIME 10:00

OFFICIAL RECORDS OF GILA COUNTY, AZ  
LINDA HAUGHT ORTEGA, RECORDER

BY

*Linda Haught Ortega*

**NOTICE OF LOCATION  
MILLSITE CLAIM**

Recorded at the request of:  
Carlota Copper Company  
8101 East Prentice Avenue, Suite 800  
Englewood, Colorado 80111

NOTICE IS HEREBY GIVEN THAT CARLOTTA COPPER COMPANY, hereby claims the land hereinafter described as a Millsite Claim, under and pursuant to the laws of the United States of America and the State of Arizona, having located a millsite claim as hereinafter established.

THE NAME of the claim is Kosher # 37, and the claim so located is rectangular in form, being 330 feet in width and 660 feet in length. A location notice is posted at the Northeast corner of the claim. The area claimed by this Millsite Claim is 5 acres.

THE UNDERSIGNED has distinctly marked the said location on the ground, so that its surface boundaries may be readily traced, by four substantial wood posts (2" X 2" X 4' 6"). One post at each corner, each so marked or inscribed as to indicate the intended location.

SAID CLAIM is situated in the Undesignated Mining District, Gila County, State of Arizona, and is more particularly described as follows:

BEGINNING at the Northeast claim corner monument, which is located North 4620 feet and West 3300 feet from the NE Section Corner of Section 1, Township 1 South, Range 13 East, Gila and Salt River Meridian;

- thence, 660 feet South to the Southeast Corner;
- thence, 330 feet West to the Southwest Corner;
- thence, 660 feet North to the Northwest Corner;
- thence, 330 feet East to the Northeast Corner; the point of beginning.

SAID CLAIM is located in the:

NE 1/4 of Section 35, Twp. 1 North, Range 13 East.  
 SE 1/4 of Section \_\_\_\_\_, Twp. \_\_\_\_\_, Range \_\_\_\_\_.  
 NW 1/4 of Section \_\_\_\_\_, Twp. \_\_\_\_\_, Range \_\_\_\_\_.  
 SW 1/4 of Section \_\_\_\_\_, Twp. \_\_\_\_\_, Range \_\_\_\_\_.  
 Gila and Salt River Meridian.

THIS MILLSITE has been located for the purpose of appropriating non-mineral land, if any, that may lie within the boundaries of the underlying lode claims. This millsite location is not intended as an abandonment of the lode mining claim.

Dated and posted on the ground this 12th day of September, 1996.

LOCATOR : CARLOTTA COPPER COMPANY  
 8101 East Prentice Avenue, Suite 800  
 Englewood, Colorado 80111  
 By *Douglas F. Sterck*  
 Douglas F. Sterck - Agent

RECEIVED  
 BUREAU OF  
 LAND MANAGEMENT  
 APR 22 10 45 AM '97  
 ARIZONA  
 STATE OFFICE  
 PHOENIX, ARIZONA

6/23/97 SR  
ENTERED IN COMPUTER

AME 342332

State of Arizona )  
 )SS  
County of Gila )

Recorded at the request of:  
Carlota Copper Company  
8101 East Prentice Avenue, Suite 800  
Englewood, Colorado 80111

**NOTICE OF LOCATION  
MILLSITE CLAIM**

ARIZONA  
STATE OFFICE  
PHOENIX, ARIZONA

RECEIVED  
BUREAU OF  
LAND MANAGEMENT  
DEC 3 9 52 AM '96

NOTICE IS HEREBY GIVEN THAT CARLOTA COPPER COMPANY, hereby claims the land hereinafter described as a Millsite Claim, under and pursuant to the laws of the United States of America and the State of Arizona, having located a millsite claim as hereinafter established.

THE NAME of the claim is Kosher # 37, and the claim so located is rectangular in form, being 330 feet in width and 660 feet in length. A location notice is posted at the Northeast corner of the claim. The area claimed by this Millsite Claim is 5 acres.

THE UNDERSIGNED has distinctly marked the said location on the ground, so that its surface boundaries may be readily traced, by four substantial wood posts (2" X 2" X 4' 6"). One post at each corner, each so marked or inscribed as to indicate the intended location.

SAID CLAIM is situated in the Undesignated Mining District, Gila County, State of Arizona, and is more particularly described as follows:

BEGINNING at the Northeast claim corner monument, which is located North 4620 feet and West 3300 feet from the NE Section Corner of Section 1, Township 1 South, Range 13 East, Gila and Salt River Meridian;

thence, 660 feet South to the Southeast Corner;  
thence, 330 feet West to the Southwest Corner;  
thence, 660 feet North to the Northwest Corner;  
thence, 330 feet East to the Northeast Corner; the point of beginning.

SAID CLAIM is located in the:

NE 1/4 of Section 35, Twp. 1 North, Range 13 East.  
SE 1/4 of Section \_\_\_\_\_, Twp. \_\_\_\_\_, Range \_\_\_\_\_.  
NW 1/4 of Section \_\_\_\_\_, Twp. \_\_\_\_\_, Range \_\_\_\_\_.  
SW 1/4 of Section \_\_\_\_\_, Twp. \_\_\_\_\_, Range \_\_\_\_\_.  
Gila and Salt River Meridian.

THIS MILLSITE has been located for the purpose of appropriating non-mineral land, if any, that may lie within the boundaries of the underlying lode claims. This millsite location is not intended as an abandonment of the lode mining claim.

Dated and posted on the ground this 12th day of September, 1996.

LOCATOR : CARLOTA COPPER COMPANY  
8101 East Prentice Avenue, Suite 800  
Englewood, Colorado 80111

By Douglas F. Sterck  
Douglas F. Sterck - Agent

A HC 342332

State of Arizona )  
                          )SS  
County of Gila )

**MICROFILMED  
INDEXED**

Recorded at the request of:  
Carlota Copper Company  
8101 East Prentice Avenue, Suite 800  
Englewood, Colorado 80111

CARLOTTA COPPER COMPANY  
DATE 12-4-96 TIME 10:00

OFFICIAL RECORDS OF GILA COUNTY, AZ  
LINDA HAUGHT ORTEGA, RECORDER

BY Linda Haught Ortega

**NOTICE OF LOCATION  
MILLSITE CLAIM**

NOTICE IS HEREBY GIVEN THAT CARLOTTA COPPER COMPANY, hereby claims the land hereinafter described as a Millsite Claim, under and pursuant to the laws of the United States of America and the State of Arizona, having located a millsite claim as hereinafter established.

THE NAME of the claim is Kosher # 38, and the claim so located is rectangular in form, being 330 feet in width and 660 feet in length. A location notice is posted at the Northeast corner of the claim. The area claimed by this Millsite Claim is 5 acres.

THE UNDERSIGNED has distinctly marked the said location on the ground, so that its surface boundaries may be readily traced, by four substantial wood posts (2" X 2" X 4' 6"). One post at each corner, each so marked or inscribed as to indicate the intended location.

SAID CLAIM is situated in the Undesignated Mining District, Gila County, State of Arizona, and is more particularly described as follows:

BEGINNING at the Northeast claim corner monument, which is located North 4620 feet and West 2970 feet from the NE Section Corner of Section 1, Township 1 South, Range 13 East, Gila and Salt River Meridian;

- thence, 660 feet South to the Southeast Corner;
- thence, 330 feet West to the Southwest Corner;
- thence, 660 feet North to the Northwest Corner;
- thence, 330 feet East to the Northeast Corner; the point of beginning.

SAID CLAIM is located in the:

NE 1/4 of Section _____	,Twp. _____	,Range _____
SE 1/4 of Section _____	,Twp. _____	,Range _____
NW 1/4 of Section <u>36</u>	,Twp. <u>1 North</u>	,Range <u>13 East</u>
SW 1/4 of Section _____	,Twp. _____	,Range _____

Gila and Salt River Meridian.

THIS MILLSITE has been located for the purpose of appropriating non-mineral land, if any, that may lie within the boundaries of the underlying lode claims. This millsite location is not intended as an abandonment of the lode mining claim.

Dated and posted on the ground this 12th day of September, 1996.

LOCATOR : CARLOTTA COPPER COMPANY  
8101 East Prentice Avenue, Suite 800  
Englewood, Colorado 80111

By Douglas F. Sterck  
Douglas F. Sterck - Agent

RECEIVED  
BUREAU OF  
LAND MANAGEMENT

APR 22 10 45 AM '97

ARIZONA  
STATE OFFICE  
PHOENIX, ARIZONA

AMC 342333

6/23/97SR  
ENTERED IN COMPUTER



State of Arizona )  
 )SS  
County of Gila )

Recorded at the request of:  
Carlota Copper Company  
8101 East Prentice Avenue, Suite 800  
Englewood, Colorado 80111

ARIZONA  
STATE OFFICE  
PHOENIX, ARIZONA

RECEIVED  
BUREAU OF  
LAND MANAGEMENT  
DEC 3 9 52 AM '96

**NOTICE OF LOCATION  
MILLSITE CLAIM**

NOTICE IS HEREBY GIVEN THAT CARLOTA COPPER COMPANY, hereby claims the land hereinafter described as a Millsite Claim, under and pursuant to the laws of the United States of America and the State of Arizona, having located a millsite claim as hereinafter established.

THE NAME of the claim is Koshier # 38, and the claim so located is rectangular in form, being 330 feet in width and 660 feet in length. A location notice is posted at the Northeast corner of the claim. The area claimed by this Millsite Claim is 5 acres.

THE UNDERSIGNED has distinctly marked the said location on the ground, so that its surface boundaries may be readily traced, by four substantial wood posts (2" X 2" X 4' 6"). One post at each corner, each so marked or inscribed as to indicate the intended location.

SAID CLAIM is situated in the Undesignated Mining District, Gila County, State of Arizona, and is more particularly described as follows:

BEGINNING at the Northeast claim corner monument, which is located North 4620 feet and West 2970 feet from the NE Section Corner of Section 1, Township 1 South, Range 13 East, Gila and Salt River Meridian;

thence, 660 feet South to the Southeast Corner;  
thence, 330 feet West to the Southwest Corner;  
thence, 660 feet North to the Northwest Corner;  
thence, 330 feet East to the Northeast Corner; the point of beginning.

SAID CLAIM is located in the:

NE 1/4 of Section \_\_\_\_\_, Twp. \_\_\_\_\_, Range \_\_\_\_\_.  
SE 1/4 of Section \_\_\_\_\_, Twp. \_\_\_\_\_, Range \_\_\_\_\_.  
NW 1/4 of Section 36, Twp. 1 North, Range 13 East.  
SW 1/4 of Section \_\_\_\_\_, Twp. \_\_\_\_\_, Range \_\_\_\_\_.  
Gila and Salt River Meridian.

THIS MILLSITE has been located for the purpose of appropriating non-mineral land, if any, that may lie within the boundaries of the underlying lode claims. This millsite location is not intended as an abandonment of the lode mining claim.

Dated and posted on the ground this 12th day of September, 1996.

LOCATOR : CARLOTA COPPER COMPANY  
8101 East Prentice Avenue, Suite 800  
Englewood, Colorado 80111  
By Douglas F. Sterck  
Douglas F. Sterck - Agent

A HC 342333

FEE# RECORDED AT THE REQUEST OF

State of Arizona )
)SS
County of Gila )

MICROFILMED
INDEXED

CARLOTTA COPPER COMPANY
DATE 12-4-96 TIME 10:00

Recorded at the request of:
Carlota Copper Company
8101 East Prentice Avenue, Suite 800
Englewood, Colorado 80111

OFFICIAL RECORDS OF GILA COUNTY, AZ
LINDA HAUGHT ORTEGA, RECORDER
BY Linda Haught Ortega

NOTICE OF LOCATION
MILLSITE CLAIM

NOTICE IS HEREBY GIVEN THAT CARLOTTA COPPER COMPANY, hereby claims the land hereinafter described as a Millsite Claim, under and pursuant to the laws of the United States of America and the State of Arizona, having located a millsite claim as hereinafter established.

THE NAME of the claim is Kosher # 39, and the claim so located is rectangular in form, being 330 feet in width and 660 feet in length. A location notice is posted at the Northeast corner of the claim. The area claimed by this Millsite Claim is 5 acres.

THE UNDERSIGNED has distinctly marked the said location on the ground, so that its surface boundaries may be readily traced, by four substantial wood posts (2" X 2" X 4' 6"). One post at each corner, each so marked or inscribed as to indicate the intended location.

SAID CLAIM is situated in the Undesignated Mining District, Gila County, State of Arizona, and is more particularly described as follows:

BEGINNING at the Northeast claim corner monument, which is located North 4620 feet and West 2640 feet from the NE Section Corner of Section 1, Township 1 South, Range 13 East, Gila and Salt River Meridian;

- thence, 660 feet South to the Southeast Corner;
thence, 330 feet West to the Southwest Corner;
thence, 660 feet North to the Northwest Corner;
thence, 330 feet East to the Northeast Corner; the point of beginning.

SAID CLAIM is located in the:

NE 1/4 of Section \_\_\_\_\_, Twp. \_\_\_\_\_, Range \_\_\_\_\_
SE 1/4 of Section \_\_\_\_\_, Twp. \_\_\_\_\_, Range \_\_\_\_\_
NW 1/4 of Section 36, Twp. 1 North, Range 13 East
SW 1/4 of Section \_\_\_\_\_, Twp. \_\_\_\_\_, Range \_\_\_\_\_
Gila and Salt River Meridian.

THIS MILLSITE has been located for the purpose of appropriating non-mineral land, if any, that may lie within the boundaries of the underlying lode claims. This millsite location is not intended as an abandonment of the lode mining claim.

Dated and posted on the ground this 12th day of September, 1996.

LOCATOR : CARLOTTA COPPER COMPANY
8101 East Prentice Avenue, Suite 800
Englewood, Colorado 80111
By Douglas F. Sterck - Agent

RECEIVED
BUREAU OF
LAND MANAGEMENT
APR 22 10 45 AM '97
ARIZONA
STATE OFFICE
PHOENIX, ARIZONA

6/23/97 SR
ENTERED IN COMPUTER

AME 342334

State of Arizona )  
 )SS  
County of Gila )

Recorded at the request of:  
Carlota Copper Company  
8101 East Prentice Avenue, Suite 800  
Englewood, Colorado 80111

**NOTICE OF LOCATION  
MILLSITE CLAIM**

RECEIVED  
BUREAU OF  
LAND MANAGEMENT  
ARIZONA  
STATE OFFICE  
PHOENIX, ARIZONA  
DEC 3 9 52 AM '96

NOTICE IS HEREBY GIVEN THAT CARLOTA COPPER COMPANY, hereby claims the land hereinafter described as a Millsite Claim, under and pursuant to the laws of the United States of America and the State of Arizona, having located a millsite claim as hereinafter established.

THE NAME of the claim is Kosher # 39, and the claim so located is rectangular in form, being 330 feet in width and 660 feet in length. A location notice is posted at the Northeast corner of the claim. The area claimed by this Millsite Claim is 5 acres.

THE UNDERSIGNED has distinctly marked the said location on the ground, so that its surface boundaries may be readily traced, by four substantial wood posts (2" X 2" X 4' 6"). One post at each corner, each so marked or inscribed as to indicate the intended location.

SAID CLAIM is situated in the Undesignated Mining District, Gila County, State of Arizona, and is more particularly described as follows:

BEGINNING at the Northeast claim corner monument, which is located North 4620 feet and West 2640 feet from the NE Section Corner of Section 1, Township 1 South, Range 13 East, Gila and Salt River Meridian;

thence, 660 feet South to the Southeast Corner;  
thence, 330 feet West to the Southwest Corner;  
thence, 660 feet North to the Northwest Corner;  
thence, 330 feet East to the Northeast Corner; the point of beginning.

SAID CLAIM is located in the:

NE 1/4 of Section \_\_\_\_\_, Twp. \_\_\_\_\_, Range \_\_\_\_\_ .  
SE 1/4 of Section \_\_\_\_\_, Twp. \_\_\_\_\_, Range \_\_\_\_\_ .  
NW 1/4 of Section 36, Twp. 1 North, Range 13 East .  
SW 1/4 of Section \_\_\_\_\_, Twp. \_\_\_\_\_, Range \_\_\_\_\_ .  
Gila and Salt River Meridian.

THIS MILLSITE has been located for the purpose of appropriating non-mineral land, if any, that may lie within the boundaries of the underlying lode claims. This millsite location is not intended as an abandonment of the lode mining claim.

Dated and posted on the ground this 12th day of September, 1996.

LOCATOR : CARLOTA COPPER COMPANY  
8101 East Prentice Avenue, Suite 800  
Englewood, Colorado 80111  
By Douglas F. Sterck  
Douglas F. Sterck - Agent

A HC 342334

State of Arizona )  
                          )SS  
County of Gila )

**MICROFILMED  
INDEXED**

Recorded at the request of:  
Carlot Copper Company  
8101 East Prentice Avenue, Suite 800  
Englewood, Colorado 80111

CARLOTTA COPPER COMPANY  
DATE 12-4-96 TIME 10:00

OFFICIAL RECORDS OF GILA COUNTY, AZ  
LINDA HAUGHT ORTEGA, RECORDER

BY Linda Haught Ortega

**NOTICE OF LOCATION  
MILLSITE CLAIM**

NOTICE IS HEREBY GIVEN THAT CARLOTTA COPPER COMPANY, hereby claims the land hereinafter described as a Millsite Claim, under and pursuant to the laws of the United States of America and the State of Arizona, having located a millsite claim as hereinafter established.

THE NAME of the claim is Kosher # 40, and the claim so located is rectangular in form, being 330 feet in width and 660 feet in length. A location notice is posted at the Northeast corner of the claim. The area claimed by this Millsite Claim is 5 acres.

THE UNDERSIGNED has distinctly marked the said location on the ground, so that its surface boundaries may be readily traced, by four substantial wood posts (2" X 2" X 4' 6"). One post at each corner, each so marked or inscribed as to indicate the intended location.

SAID CLAIM is situated in the Undesignated Mining District, Gila County, State of Arizona, and is more particularly described as follows:

BEGINNING at the Northeast claim corner monument, which is located North 4620 feet and West 2310 feet from the NE Section Corner of Section 1, Township 1 South, Range 13 East, Gila and Salt River Meridian;

- thence, 660 feet South to the Southeast Corner;
- thence, 330 feet West to the Southwest Corner;
- thence, 660 feet North to the Northwest Corner;
- thence, 330 feet East to the Northeast Corner; the point of beginning.

SAID CLAIM is located in the:

NE 1/4 of Section \_\_\_\_\_, Twp. \_\_\_\_\_, Range \_\_\_\_\_  
 SE 1/4 of Section \_\_\_\_\_, Twp. \_\_\_\_\_, Range \_\_\_\_\_  
 NW 1/4 of Section 36, Twp. 1 North, Range 13 East  
 SW 1/4 of Section \_\_\_\_\_, Twp. \_\_\_\_\_, Range \_\_\_\_\_  
 Gila and Salt River Meridian.

THIS MILLSITE has been located for the purpose of appropriating non-mineral land, if any, that may lie within the boundaries of the underlying lode claims. This millsite location is not intended as an abandonment of the lode mining claim.

Dated and posted on the ground this 12th day of September, 1996.

LOCATOR : CARLOTTA COPPER COMPANY  
 8101 East Prentice Avenue, Suite 800  
 Englewood, Colorado 80111  
 By Douglas F. Sterck  
 Douglas F. Sterck - Agent

RECEIVED  
 BUREAU OF  
 LAND MANAGEMENT  
 APR 22 10 45 AM '97  
 ARIZONA  
 STATE OFFICE  
 PHOENIX, ARIZONA

AME 342335

6/23/97 SR  
 ENTERED IN COMPUTER



State of Arizona )  
                          )SS  
County of Gila   )

Recorded at the request of:  
Carlota Copper Company  
8101 East Prentice Avenue, Suite 800  
Englewood, Colorado 80111

**NOTICE OF LOCATION  
MILLSITE CLAIM**

ARIZONA  
STATE OFFICE  
PHOENIX, ARIZONA

DEC 3 9 52 AM '96

RECEIVED  
BUREAU OF  
LAND MANAGEMENT

NOTICE IS HEREBY GIVEN THAT CARLOTA COPPER COMPANY, hereby claims the land hereinafter described as a Millsite Claim, under and pursuant to the laws of the United States of America and the State of Arizona, having located a millsite claim as hereinafter established.

THE NAME of the claim is Kosher # 40, and the claim so located is rectangular in form, being 330 feet in width and 660 feet in length. A location notice is posted at the Northeast corner of the claim. The area claimed by this Millsite Claim is 5 acres.

THE UNDERSIGNED has distinctly marked the said location on the ground, so that its surface boundaries may be readily traced, by four substantial wood posts (2" X 2" X 4' 6"). One post at each corner, each so marked or inscribed as to indicate the intended location.

SAID CLAIM is situated in the Undesignated Mining District, Gila County, State of Arizona, and is more particularly described as follows:

BEGINNING at the Northeast claim corner monument, which is located North 4620 feet and West 2310 feet from the NE Section Corner of Section 1, Township 1 South, Range 13 East, Gila and Salt River Meridian;

thence, 660 feet South to the Southeast Corner;  
thence, 330 feet West to the Southwest Corner;  
thence, 660 feet North to the Northwest Corner;  
thence, 330 feet East to the Northeast Corner; the point of beginning.

SAID CLAIM is located in the:

NE 1/4 of Section \_\_\_\_\_, Twp. \_\_\_\_\_, Range \_\_\_\_\_.  
SE 1/4 of Section \_\_\_\_\_, Twp. \_\_\_\_\_, Range \_\_\_\_\_.  
NW 1/4 of Section 36, Twp. 1 North, Range 13 East.  
SW 1/4 of Section \_\_\_\_\_, Twp. \_\_\_\_\_, Range \_\_\_\_\_.  
Gila and Salt River Meridian.

THIS MILLSITE has been located for the purpose of appropriating non-mineral land, if any, that may lie within the boundaries of the underlying lode claims. This millsite location is not intended as an abandonment of the lode mining claim.

Dated and posted on the ground this 12th day of September, 1996.

LOCATOR : CARLOTA COPPER COMPANY  
8101 East Prentice Avenue, Suite 800  
Englewood, Colorado 80111

By Douglas F. Sterck  
Douglas F. Sterck - Agent

7 HC 342335

CARLOTTA COPPER COMPANY

State of Arizona )  
County of Gila )

**MICROFILMED  
INDEXED**

DATE 12-4-96 TIME 10:00

OFFICIAL RECORDS OF GILA COUNTY, AZ  
LINDA HAUGHT ORTEGA, RECORDER

BY Linda Haught Ortega

Recorded at the request of:  
Carlota Copper Company  
8101 East Prentice Avenue, Suite 800  
Englewood, Colorado 80111

**NOTICE OF LOCATION  
MILLSITE CLAIM**

NOTICE IS HEREBY GIVEN THAT CARLOTTA COPPER COMPANY, hereby claims the land hereinafter described as a Millsite Claim, under and pursuant to the laws of the United States of America and the State of Arizona, having located a millsite claim as hereinafter established.

THE NAME of the claim is Kosher # 41, and the claim so located is rectangular in form, being 330 feet in width and 660 feet in length. A location notice is posted at the Northeast corner of the claim. The area claimed by this Millsite Claim is 5 acres.

THE UNDERSIGNED has distinctly marked the said location on the ground, so that its surface boundaries may be readily traced, by four substantial wood posts (2" X 2" X 4' 6"). One post at each corner, each so marked or inscribed as to indicate the intended location.

SAID CLAIM is situated in the Undesignated Mining District, Gila County, State of Arizona, and is more particularly described as follows:

BEGINNING at the Northeast claim corner monument, which is located North 4620 feet and West 1980 feet from the NE Section Corner of Section 1, Township 1 South, Range 13 East, Gila and Salt River Meridian;

- thence, 660 feet South to the Southeast Corner;
- thence, 330 feet West to the Southwest Corner;
- thence, 660 feet North to the Northwest Corner;
- thence, 330 feet East to the Northeast Corner; the point of beginning.

SAID CLAIM is located in the:

NE 1/4 of Section _____	,Twp. _____	,Range _____
SE 1/4 of Section _____	,Twp. _____	,Range _____
NW 1/4 of Section <u>36</u>	,Twp. <u>1 North</u>	,Range <u>13 East</u>
SW 1/4 of Section _____	,Twp. _____	,Range _____

Gila and Salt River Meridian.

THIS MILLSITE has been located for the purpose of appropriating non-mineral land, if any, that may lie within the boundaries of the underlying lode claims. This millsite location is not intended as an abandonment of the lode mining claim.

Dated and posted on the ground this 12th day of September, 1996.

LOCATOR : CARLOTTA COPPER COMPANY  
8101 East Prentice Avenue, Suite 800  
Englewood, Colorado 80111

By Douglas F. Sterck  
Douglas F. Sterck - Agent

RECEIVED  
BUREAU OF  
LAND MANAGEMENT  
APR 22 10 45 AM '97  
ARIZONA  
STATE OFFICE  
PHOENIX, ARIZONA

AME 342336

6/23/97

RECORDED IN COUNTY OF GILA

State of Arizona )  
                          )SS  
County of Gila )

Recorded at the request of:  
Carlota Copper Company  
8101 East Prentice Avenue, Suite 800  
Englewood, Colorado 80111

**NOTICE OF LOCATION  
MILLSITE CLAIM**

ARIZONA  
STATE OFFICE  
PHOENIX, ARIZONA

RECEIVED  
BUREAU OF  
LAND MANAGEMENT  
DEC 3 9 52 AM '96

NOTICE IS HEREBY GIVEN THAT CARLOTA COPPER COMPANY, hereby claims the land hereinafter described as a Millsite Claim, under and pursuant to the laws of the United States of America and the State of Arizona, having located a millsite claim as hereinafter established.

THE NAME of the claim is Kosher # 41, and the claim so located is rectangular in form, being 330 feet in width and 660 feet in length. A location notice is posted at the Northeast corner of the claim. The area claimed by this Millsite Claim is 5 acres.

THE UNDERSIGNED has distinctly marked the said location on the ground, so that its surface boundaries may be readily traced, by four substantial wood posts (2" X 2" X 4' 6"). One post at each corner, each so marked or inscribed as to indicate the intended location.

SAID CLAIM is situated in the Undesignated Mining District, Gila County, State of Arizona, and is more particularly described as follows:

BEGINNING at the Northeast claim corner monument, which is located North 4620 feet and West 1980 feet from the NE Section Corner of Section 1, Township 1 South, Range 13 East, Gila and Salt River Meridian;

thence, 660 feet South to the Southeast Corner;  
thence, 330 feet West to the Southwest Corner;  
thence, 660 feet North to the Northwest Corner;  
thence, 330 feet East to the Northeast Corner; the point of beginning.

SAID CLAIM is located in the:

NE 1/4 of Section \_\_\_\_\_, Twp. \_\_\_\_\_, Range \_\_\_\_\_ .  
SE 1/4 of Section \_\_\_\_\_, Twp. \_\_\_\_\_, Range \_\_\_\_\_ .  
NW 1/4 of Section 36, Twp. 1 North, Range 13 East .  
SW 1/4 of Section \_\_\_\_\_, Twp. \_\_\_\_\_, Range \_\_\_\_\_ .  
Gila and Salt River Meridian.

THIS MILLSITE has been located for the purpose of appropriating non-mineral land, if any, that may lie within the boundaries of the underlying lode claims. This millsite location is not intended as an abandonment of the lode mining claim.

Dated and posted on the ground this 12th day of September, 1996.

LOCATOR : CARLOTA COPPER COMPANY  
8101 East Prentice Avenue, Suite 800  
Englewood, Colorado 80111

By Douglas F. Sterck  
Douglas F. Sterck - Agent

A MC 342336

State of Arizona )  
County of Gila )



CARLOTTA COPPER COMPANY

DATE 12-4-96 TIME 10:00

Recorded at the request of:  
Carlot Copper Company  
8101 East Prentice Avenue, Suite 800  
Englewood, Colorado 80111

OFFICIAL RECORDS OF GILA COUNTY, AZ  
LINDA HAUGHT ORTEGA, RECORDER

BY Linda Haught Ortega

**NOTICE OF LOCATION  
MILLSITE CLAIM**

NOTICE IS HEREBY GIVEN THAT CARLOTTA COPPER COMPANY, hereby claims the land hereinafter described as a Millsite Claim, under and pursuant to the laws of the United States of America and the State of Arizona, having located a millsite claim as hereinafter established.

THE NAME of the claim is Kosher # 42, and the claim so located is rectangular in form, being 330 feet in width and 660 feet in length. A location notice is posted at the Northeast corner of the claim. The area claimed by this Millsite Claim is 5 acres.

THE UNDERSIGNED has distinctly marked the said location on the ground, so that its surface boundaries may be readily traced, by four substantial wood posts (2" X 2" X 4' 6"). One post at each corner, each so marked or inscribed as to indicate the intended location.

SAID CLAIM is situated in the Undesignated Mining District, Gila County, State of Arizona, and is more particularly described as follows:

BEGINNING at the Northeast claim corner monument, which is located North 4620 feet and West 1650 feet from the NE Section Corner of Section 1, Township 1 South, Range 13 East, Gila and Salt River Meridian;

- thence, 660 feet South to the Southeast Corner;
- thence, 330 feet West to the Southwest Corner;
- thence, 660 feet North to the Northwest Corner;
- thence, 330 feet East to the Northeast Corner; the point of beginning.

SAID CLAIM is located in the:

NE 1/4 of Section	_____	,Twp.	_____	,Range	_____
SE 1/4 of Section	_____	,Twp.	_____	,Range	_____
NW 1/4 of Section	<u>36</u>	,Twp.	<u>1 North</u>	,Range	<u>13 East</u>
SW 1/4 of Section	_____	,Twp.	_____	,Range	_____

Gila and Salt River Meridian.

THIS MILLSITE has been located for the purpose of appropriating non-mineral land, if any, that may lie within the boundaries of the underlying lode claims. This millsite location is not intended as an abandonment of the lode mining claim.

Dated and posted on the ground this 12th day of September, 1996.

LOCATOR : CARLOTTA COPPER COMPANY  
8101 East Prentice Avenue, Suite 800  
Englewood, Colorado 80111

By Douglas F. Sterck  
Douglas F. Sterck - Agent

RECEIVED  
 BUREAU OF  
 LAND MANAGEMENT  
 APR 22 10 45 AM '97  
 ARIZONA  
 STATE OFFICE  
 PHOENIX, ARIZONA

6/23/97 Sr  
**ENTERED IN COMPUTER**

AMC 342337



State of Arizona )  
 )SS  
County of Gila )

Recorded at the request of:  
Carlota Copper Company  
8101 East Prentice Avenue, Suite 800  
Englewood, Colorado 80111

RECEIVED  
BUREAU OF  
LAND MANAGEMENT  
ARIZONA  
STATE OFFICE  
PHOENIX, ARIZONA  
DEC 3 9 52 AM '96

**NOTICE OF LOCATION  
MILLSITE CLAIM**

NOTICE IS HEREBY GIVEN THAT CARLOTA COPPER COMPANY, hereby claims the land hereinafter described as a Millsite Claim, under and pursuant to the laws of the United States of America and the State of Arizona, having located a millsite claim as hereinafter established.

THE NAME of the claim is Kosher # 42, and the claim so located is rectangular in form, being 330 feet in width and 660 feet in length. A location notice is posted at the Northeast corner of the claim. The area claimed by this Millsite Claim is 5 acres.

THE UNDERSIGNED has distinctly marked the said location on the ground, so that its surface boundaries may be readily traced, by four substantial wood posts (2" X 2" X 4' 6"). One post at each corner, each so marked or inscribed as to indicate the intended location.

SAID CLAIM is situated in the Undesignated Mining District, Gila County, State of Arizona, and is more particularly described as follows:

BEGINNING at the Northeast claim corner monument, which is located North 4620 feet and West 1650 feet from the NE Section Corner of Section 1, Township 1 South, Range 13 East, Gila and Salt River Meridian;

thence, 660 feet South to the Southeast Corner;  
thence, 330 feet West to the Southwest Corner;  
thence, 660 feet North to the Northwest Corner;  
thence, 330 feet East to the Northeast Corner; the point of beginning.

SAID CLAIM is located in the:

NE 1/4 of Section \_\_\_\_\_, Twp. \_\_\_\_\_, Range \_\_\_\_\_ .  
SE 1/4 of Section \_\_\_\_\_, Twp. \_\_\_\_\_, Range \_\_\_\_\_ .  
NW 1/4 of Section 36, Twp. 1 North, Range 13 East .  
SW 1/4 of Section \_\_\_\_\_, Twp. \_\_\_\_\_, Range \_\_\_\_\_ .  
Gila and Salt River Meridian.

THIS MILLSITE has been located for the purpose of appropriating non-mineral land, if any, that may lie within the boundaries of the underlying lode claims. This millsite location is not intended as an abandonment of the lode mining claim.

Dated and posted on the ground this 12th day of September, 1996.

LOCATOR : CARLOTA COPPER COMPANY  
8101 East Prentice Avenue, Suite 800  
Englewood, Colorado 80111

By Douglas F. Sterck  
Douglas F. Sterck - Agent

A MC 342337

96-19643

M \$10.00

ck# 001556

#PAGES 2

FEE#

RECORDED AT THE REQUEST OF

CARLOTTA COPPER COMPANY

State of Arizona )  
County of Gila )

**MICROFILMED  
INDEXED**

DATE 12-4-96

TIME 10:00

Recorded at the request of:  
Carlota Copper Company  
8101 East Prentice Avenue, Suite 800  
Englewood, Colorado 80111

OFFICIAL RECORDS OF GILA COUNTY, AZ  
LINDA HAUGHT ORTEGA, RECORDER

BY *Linda Haught Ortega*

**NOTICE OF LOCATION  
MILLSITE CLAIM**

NOTICE IS HEREBY GIVEN THAT CARLOTTA COPPER COMPANY, hereby claims the land hereinafter described as a Millsite Claim, under and pursuant to the laws of the United States of America and the State of Arizona, having located a millsite claim as hereinafter established.

THE NAME of the claim is Kosher # 43, and the claim so located is rectangular in form, being 330 feet in width and 660 feet in length. A location notice is posted at the Northeast corner of the claim. The area claimed by this Millsite Claim is 5 acres.

THE UNDERSIGNED has distinctly marked the said location on the ground, so that its surface boundaries may be readily traced, by four substantial wood posts (2" X 2" X 4' 6"). One post at each corner, each so marked or inscribed as to indicate the intended location.

SAID CLAIM is situated in the Undesignated Mining District, Gila County, State of Arizona, and is more particularly described as follows:

BEGINNING at the Northeast claim corner monument, which is located North 4620 feet and West 1320 feet from the NE Section Corner of Section 1, Township 1 South, Range 13 East, Gila and Salt River Meridian;

- thence, 660 feet South to the Southeast Corner;
- thence, 330 feet West to the Southwest Corner;
- thence, 660 feet North to the Northwest Corner;
- thence, 330 feet East to the Northeast Corner; the point of beginning.

SAID CLAIM is located in the:

NE 1/4 of Section _____	, Twp. _____	, Range _____
SE 1/4 of Section _____	, Twp. _____	, Range _____
NW 1/4 of Section <u>36</u>	, Twp. <u>1 North</u>	, Range <u>13 East</u>
SW 1/4 of Section _____	, Twp. _____	, Range _____

Gila and Salt River Meridian.

THIS MILLSITE has been located for the purpose of appropriating non-mineral land, if any, that may lie within the boundaries of the underlying lode claims. This millsite location is not intended as an abandonment of the lode mining claim.

Dated and posted on the ground this 12th day of September, 1996.

LOCATOR : CARLOTTA COPPER COMPANY  
8101 East Prentice Avenue, Suite 800  
Englewood, Colorado 80111

By *Douglas F. Sterck*  
Douglas F. Sterck - Agent

ARIZONA  
STATE OFFICE  
PHOENIX, ARIZONA

APR 22 10 45 AM '97

RECEIVED  
BUREAU OF  
LAND MANAGEMENT

AMC 342338

6/23/97 Sr  
**ENTERED IN COMPUTER**

State of Arizona )  
 )SS  
County of Gila )

Recorded at the request of:  
Carlota Copper Company  
8101 East Prentice Avenue, Suite 800  
Englewood, Colorado 80111

**NOTICE OF LOCATION  
MILLSITE CLAIM**

ARIZONA  
STATE OFFICE  
PHOENIX, ARIZONA

DEC 3 9 52 AM '96

RECEIVED  
BUREAU OF  
LAND MANAGEMENT

NOTICE IS HEREBY GIVEN THAT CARLOTA COPPER COMPANY, hereby claims the land hereinafter described as a Millsite Claim, under and pursuant to the laws of the United States of America and the State of Arizona, having located a millsite claim as hereinafter established.

THE NAME of the claim is Kosher # 43, and the claim so located is rectangular in form, being 330 feet in width and 660 feet in length. A location notice is posted at the Northeast corner of the claim. The area claimed by this Millsite Claim is 5 acres.

THE UNDERSIGNED has distinctly marked the said location on the ground, so that its surface boundaries may be readily traced, by four substantial wood posts (2" X 2" X 4' 6"). One post at each corner, each so marked or inscribed as to indicate the intended location.

SAID CLAIM is situated in the Undesignated Mining District, Gila County, State of Arizona, and is more particularly described as follows:

BEGINNING at the Northeast claim corner monument, which is located North 4620 feet and West 1320 feet from the NE Section Corner of Section 1, Township 1 South, Range 13 East, Gila and Salt River Meridian;

thence, 660 feet South to the Southeast Corner;  
thence, 330 feet West to the Southwest Corner;  
thence, 660 feet North to the Northwest Corner;  
thence, 330 feet East to the Northeast Corner; the point of beginning.

SAID CLAIM is located in the:

NE 1/4 of Section \_\_\_\_\_, Twp. \_\_\_\_\_, Range \_\_\_\_\_.  
SE 1/4 of Section \_\_\_\_\_, Twp. \_\_\_\_\_, Range \_\_\_\_\_.  
NW 1/4 of Section 36, Twp. 1 North, Range 13 East.  
SW 1/4 of Section \_\_\_\_\_, Twp. \_\_\_\_\_, Range \_\_\_\_\_.  
Gila and Salt River Meridian.

THIS MILLSITE has been located for the purpose of appropriating non-mineral land, if any, that may lie within the boundaries of the underlying lode claims. This millsite location is not intended as an abandonment of the lode mining claim.

Dated and posted on the ground this 12th day of September, 1996.

LOCATOR : CARLOTA COPPER COMPANY  
8101 East Prentice Avenue, Suite 800  
Englewood, Colorado 80111

By Douglas F. Sterck  
Douglas F. Sterck - Agent

A HC 342338

2

1116-040020



OFFICIAL RECORDS OF PINAL COUNTY RECORDER

KATHLEEN C. FELIX

DATE: 12/04/96 TIME: 1135
FEE: 10.00
PAGES: 2
FEE NO: 1996-040020

State of Arizona )
)SS
County of Pinal )

Recorded at the request of:
Carlota Copper Company
8101 East Prentice Avenue, Suite 800
Englewood, Colorado 80111

NOTICE OF LOCATION
MILLSITE CLAIM

NOTICE IS HEREBY GIVEN THAT CARLOTA COPPER COMPANY, hereby claims the land hereinafter described as a Millsite Claim, under and pursuant to the laws of the United States of America and the State of Arizona, having located a millsite claim as hereinafter established.

THE NAME of the claim is Kosher # 44, and the claim so located is rectangular in form, being 330 feet in width and 660 feet in length. A location notice is posted at the Northeast corner of the claim. The area claimed by this Millsite Claim is 5 acres.

THE UNDERSIGNED has distinctly marked the said location on the ground, so that its surface boundaries may be readily traced, by four substantial wood posts (2" X 2" X 4' 6"). One post at each corner, each so marked or inscribed as to indicate the intended location.

SAID CLAIM is situated in the Undesignated Mining District, Pinal County, State of Arizona, and is more particularly described as follows:

BEGINNING at the Northeast claim corner monument, which is located North 3960 feet and West 4950 feet from the NE Section Corner of Section 1, Township 1 South, Range 13 East, Gila and Salt River Meridian;

- thence, 660 feet South to the Southeast Corner;
thence, 330 feet West to the Southwest Corner;
thence, 660 feet North to the Northwest Corner;
thence, 330 feet East to the Northeast Corner, the point of beginning.

SAID CLAIM is located in the:

NE 1/4 of Section 35, Twp. 1 North, Range 13 East
SE 1/4 of Section, Twp., Range
NW 1/4 of Section, Twp., Range
SW 1/4 of Section, Twp., Range
Gila and Salt River Meridian.

THIS MILLSITE has been located for the purpose of appropriating non-mineral land, if any, that may lie within the boundaries of the underlying lode claims. This millsite location is not intended as an abandonment of the lode mining claim.

Dated and posted on the ground this 12th day of September, 1996.

LOCATOR: CARLOTA COPPER COMPANY
8101 East Prentice Avenue, Suite 800
Englewood, Colorado 80111

By Douglas F. Sterck
Douglas F. Sterck - Agent

RECEIVED
BUREAU OF
LAND MANAGEMENT
APR 22 10 45 AM '97
ARIZONA
STATE OFFICE
PHOENIX, ARIZONA

AME 342339

6/23/97 SR

ENTERED IN COMPUTER



State of Arizona )  
 )SS  
County of Pinal )

Recorded at the request of:  
Carlota Copper Company  
8101 East Prentice Avenue, Suite 800  
Englewood, Colorado 80111

ARIZONA  
STATE OFFICE  
PHOENIX, ARIZONA

RECEIVED  
BUREAU OF  
LAND MANAGEMENT  
DEC 3 9 52 AM '96

**NOTICE OF LOCATION  
MILLSITE CLAIM**

NOTICE IS HEREBY GIVEN THAT CARLOTA COPPER COMPANY, hereby claims the land hereinafter described as a Millsite Claim, under and pursuant to the laws of the United States of America and the State of Arizona, having located a millsite claim as hereinafter established.

THE NAME of the claim is Kosher # 44, and the claim so located is rectangular in form, being 330 feet in width and 660 feet in length. A location notice is posted at the Northeast corner of the claim. The area claimed by this Millsite Claim is 5 acres.

THE UNDERSIGNED has distinctly marked the said location on the ground, so that its surface boundaries may be readily traced, by four substantial wood posts (2" X 2" X 4' 6"). One post at each corner, each so marked or inscribed as to indicate the intended location.

SAID CLAIM is situated in the Undesignated Mining District, Pinal County, State of Arizona, and is more particularly described as follows:

BEGINNING at the Northeast claim corner monument, which is located North 3960 feet and West 4950 feet from the NE Section Corner of Section 1, Township 1 South, Range 13 East, Gila and Salt River Meridian;

- thence, 660 feet South to the Southeast Corner;
- thence, 330 feet West to the Southwest Corner;
- thence, 660 feet North to the Northwest Corner;
- thence, 330 feet East to the Northeast Corner; the point of beginning.

SAID CLAIM is located in the:

NE 1/4 of Section 35, Twp. 1 North, Range 13 East.  
 SE 1/4 of Section \_\_\_\_\_, Twp. \_\_\_\_\_, Range \_\_\_\_\_.  
 NW 1/4 of Section \_\_\_\_\_, Twp. \_\_\_\_\_, Range \_\_\_\_\_.  
 SW 1/4 of Section \_\_\_\_\_, Twp. \_\_\_\_\_, Range \_\_\_\_\_.  
 Gila and Salt River Meridian.

THIS MILLSITE has been located for the purpose of appropriating non-mineral land, if any, that may lie within the boundaries of the underlying lode claims. This millsite location is not intended as an abandonment of the lode mining claim.

Dated and posted on the ground this 12th day of September, 1996.

LOCATOR : CARLOTA COPPER COMPANY  
 8101 East Prentice Avenue, Suite 800  
 Englewood, Colorado 80111  
 By Douglas F. Sterck  
 Douglas F. Sterck - Agent

A MC 342339

2

1996-040020



OFFICIAL RECORDS OF PINAL COUNTY RECORDER

KATHLEEN C. FELIX

DATE: 12/04/96 TIME: 1135
FEE: 10.00
PAGES: 2
FEE NO: 1996-040021

State of Arizona )
)SS
County of Pinal )

Recorded at the request of:
Carlota Copper Company
8101 East Prentice Avenue, Suite 800
Englewood, Colorado 80111

NOTICE OF LOCATION
MILLSITE CLAIM

NOTICE IS HEREBY GIVEN THAT CARLOTA COPPER COMPANY, hereby claims the land hereinafter described as a Millsite Claim, under and pursuant to the laws of the United States of America and the State of Arizona, having located a millsite claim as hereinafter established.

THE NAME of the claim is Kosher # 45, and the claim so located is rectangular in form, being 330 feet in width and 660 feet in length. A location notice is posted at the Northeast corner of the claim. The area claimed by this Millsite Claim is 5 acres.

THE UNDERSIGNED has distinctly marked the said location on the ground, so that its surface boundaries may be readily traced, by four substantial wood posts (2" X 2" X 4' 6"). One post at each corner, each so marked or inscribed as to indicate the intended location.

SAID CLAIM is situated in the Undesignated Mining District, Pinal County, State of Arizona, and is more particularly described as follows:

BEGINNING at the Northeast claim corner monument, which is located North 3960 feet and West 4620 feet from the NE Section Corner of Section 1, Township 1 South, Range 13 East, Gila and Salt River Meridian;

- thence, 660 feet South to the Southeast Corner;
thence, 330 feet West to the Southwest Corner;
thence, 660 feet North to the Northwest Corner;
thence, 330 feet East to the Northeast Corner; the point of beginning.

SAID CLAIM is located in the:

NE 1/4 of Section 35, Twp. 1 North, Range 13 East
SE 1/4 of Section, Twp., Range
NW 1/4 of Section, Twp., Range
SW 1/4 of Section, Twp., Range
Gila and Salt River Meridian.

THIS MILLSITE has been located for the purpose of appropriating non-mineral land, if any, that may lie within the boundaries of the underlying lode claims. This millsite location is not intended as an abandonment of the lode mining claim.

Dated and posted on the ground this 12th day of September, 1996.

LOCATOR: CARLOTA COPPER COMPANY
8101 East Prentice Avenue, Suite 800
Englewood, Colorado 80111

By Douglas F. Sterck - Agent

ARIZONA STATE OFFICE
PHOENIX, ARIZONA

RECEIVED
BUREAU OF LAND MANAGEMENT
APR 22 10 45 AM '97

AMC 342340

6/23/97 SR
ENTERED IN COMPUTER



96 19644

M \$10.00  
ck# 001556  
#PAGES 2

FEE#  
RECORDED AT THE REQUEST OF

CARLOTTA COPPER COMPANY

State of Arizona )  
Counties of Gila & Pinal )

**MICROFILMED  
INDEXED**

DATE 12-4-96 TIME 10:00

OFFICIAL RECORDS OF GILA COUNTY, AZ  
LINDA HAUGHT ORTEGA, RECORDER

BY

*Linda Haught Ortega*

**NOTICE OF LOCATION  
MILLSITE CLAIM**

Recorded at the request of:  
Carlota Copper Company  
8101 East Prentice Avenue, Suite 800  
Englewood, Colorado 80111

NOTICE IS HEREBY GIVEN THAT CARLOTTA COPPER COMPANY, hereby claims the land hereinafter described as a Millsite Claim, under and pursuant to the laws of the United States of America and the State of Arizona, having located a millsite claim as hereinafter established.

THE NAME of the claim is Koshier # 46, and the claim so located is rectangular in form, being 330 feet in width and 660 feet in length. A location notice is posted at the Northeast corner of the claim. The area claimed by this Millsite Claim is 5 acres.

THE UNDERSIGNED has distinctly marked the said location on the ground, so that its surface boundaries may be readily traced, by four substantial wood posts (2" X 2" X 4' 6"). One post at each corner, each so marked or inscribed as to indicate the intended location.

SAID CLAIM is situated in the Undesignated Mining District, Gila and Pinal Counties, State of Arizona, and is more particularly described as follows:

BEGINNING at the Northeast claim corner monument, which is located North 3960 feet and West 4290 feet from the NE Section Corner of Section 1, Township 1 South, Range 13 East, Gila and Salt River Meridian;

- thence, 660 feet South to the Southeast Corner;
- thence, 330 feet West to the Southwest Corner;
- thence, 660 feet North to the Northwest Corner;
- thence, 330 feet East to the Northeast Corner, the point of beginning.

SAID CLAIM is located in the:

NE 1/4 of Section 35, Twp. 1 North, Range 13 East.  
 SE 1/4 of Section \_\_\_\_\_, Twp. \_\_\_\_\_, Range \_\_\_\_\_.  
 NW 1/4 of Section \_\_\_\_\_, Twp. \_\_\_\_\_, Range \_\_\_\_\_.  
 SW 1/4 of Section \_\_\_\_\_, Twp. \_\_\_\_\_, Range \_\_\_\_\_.  
 Gila and Salt River Meridian.

THIS MILLSITE has been located for the purpose of appropriating non-mineral land, if any, that may lie within the boundaries of the underlying lode claims. This millsite location is not intended as an abandonment of the lode mining claim.

Dated and posted on the ground this 12th day of September, 1996.

LOCATOR :

CARLOTTA COPPER COMPANY  
8101 East Prentice Avenue, Suite 800  
Englewood, Colorado 80111

By *Douglas F. Sterck*  
Douglas F. Sterck - Agent

*6/23/97 Sr*

**ENTERED IN COMPUTER**

ARIZONA  
STATE OFFICE  
PHOENIX, ARIZONA

APR 22 10 45 AM '97

RECEIVED  
BUREAU OF  
LAND MANAGEMENT

*AMC 342341*



96-040022

OFFICIAL RECORDS OF  
PINAL COUNTY RECORDER  
KATHLEEN C. FELIX

DATE: 12/04/96      TIME: 1135  
FEE :            10.00  
PAGES:           2  
FEE NO: 1996-040022

State of Arizona            )  
  )SS  
Counties of Gila & Pinal )

Recorded at the request of:  
Carlota Copper Company  
8101 East Prentice Avenue, Suite 800  
Englewood, Colorado 80111

**NOTICE OF LOCATION  
MILLSITE CLAIM**

NOTICE IS HEREBY GIVEN THAT CARLOTA COPPER COMPANY, hereby claims the land hereinafter described as a Millsite Claim, under and pursuant to the laws of the United States of America and the State of Arizona, having located a millsite claim as hereinafter established.

THE NAME of the claim is Koshier # 46, and the claim so located is rectangular in form, being 330 feet in width and 660 feet in length. A location notice is posted at the Northeast corner of the claim. The area claimed by this Millsite Claim is 5 acres.

THE UNDERSIGNED has distinctly marked the said location on the ground, so that its surface boundaries may be readily traced, by four substantial wood posts (2" X 2" X 4' 6"). One post at each corner, each so marked or inscribed as to indicate the intended location.

SAID CLAIM is situated in the Undesignated Mining District, Gila and Pinal Counties, State of Arizona, and is more particularly described as follows:

BEGINNING at the Northeast claim corner monument, which is located North 3960 feet and West 4290 feet from the NE Section Corner of Section 1, Township 1 South, Range 13 East, Gila and Salt River Meridian;

- thence, 660 feet South to the Southeast Corner;
- thence, 330 feet West to the Southwest Corner;
- thence, 660 feet North to the Northwest Corner;
- thence, 330 feet East to the Northeast Corner; the point of beginning.

SAID CLAIM is located in the:

NE 1/4 of Section 35, Twp. 1 North, Range 13 East.  
 SE 1/4 of Section \_\_\_\_\_, Twp. \_\_\_\_\_, Range \_\_\_\_\_.  
 NW 1/4 of Section \_\_\_\_\_, Twp. \_\_\_\_\_, Range \_\_\_\_\_.  
 SW 1/4 of Section \_\_\_\_\_, Twp. \_\_\_\_\_, Range \_\_\_\_\_.  
 Gila and Salt River Meridian.

THIS MILLSITE has been located for the purpose of appropriating non-mineral land, if any, that may lie within the boundaries of the underlying lode claims. This millsite location is not intended as an abandonment of the lode mining claim.

Dated and posted on the ground this 12th day of September, 1996.

LOCATOR :            CARLOTA COPPER COMPANY  
                              8101 East Prentice Avenue, Suite 800  
                              Englewood, Colorado 80111  
 By *Douglas F. Sterck*  
                              Douglas F. Sterck - Agent

RECEIVED  
BUREAU OF  
LAND MANAGEMENT  
ARIZONA  
STATE OFFICE  
PHOENIX, ARIZONA  
Apr 22 10 45 AM '97

AMC 342341

State of Arizona )  
 )SS  
Counties of Gila & Pinal )

Recorded at the request of:  
Carlota Copper Company  
8101 East Prentice Avenue, Suite 800  
Englewood, Colorado 80111

**NOTICE OF LOCATION  
MILLSITE CLAIM**

ARIZONA  
STATE OFFICE  
PHOENIX, ARIZONA

DEC 3 9 52 AM '96

RECEIVED  
BUREAU OF  
LAND MANAGEMENT

NOTICE IS HEREBY GIVEN THAT CARLOTA COPPER COMPANY, hereby claims the land hereinafter described as a Millsite Claim, under and pursuant to the laws of the United States of America and the State of Arizona, having located a millsite claim as hereinafter established.

THE NAME of the claim is Kosher # 46, and the claim so located is rectangular in form, being 330 feet in width and 660 feet in length. A location notice is posted at the Northeast corner of the claim. The area claimed by this Millsite Claim is 5 acres.

THE UNDERSIGNED has distinctly marked the said location on the ground, so that its surface boundaries may be readily traced, by four substantial wood posts (2" X 2" X 4' 6"). One post at each corner, each so marked or inscribed as to indicate the intended location.

SAID CLAIM is situated in the Undesignated Mining District, Gila and Pinal Counties, State of Arizona, and is more particularly described as follows:

BEGINNING at the Northeast claim corner monument, which is located North 3960 feet and West 4290 feet from the NE Section Corner of Section 1, Township 1 South, Range 13 East, Gila and Salt River Meridian;

thence, 660 feet South to the Southeast Corner;  
thence, 330 feet West to the Southwest Corner;  
thence, 660 feet North to the Northwest Corner;  
thence, 330 feet East to the Northeast Corner; the point of beginning.

SAID CLAIM is located in the:

NE 1/4 of Section 35, Twp. 1 North, Range 13 East.  
SE 1/4 of Section \_\_\_\_\_, Twp. \_\_\_\_\_, Range \_\_\_\_\_.  
NW 1/4 of Section \_\_\_\_\_, Twp. \_\_\_\_\_, Range \_\_\_\_\_.  
SW 1/4 of Section \_\_\_\_\_, Twp. \_\_\_\_\_, Range \_\_\_\_\_.  
Gila and Salt River Meridian.

THIS MILLSITE has been located for the purpose of appropriating non-mineral land, if any, that may lie within the boundaries of the underlying lode claims. This millsite location is not intended as an abandonment of the lode mining claim.

Dated and posted on the ground this 12th day of September, 1996.

LOCATOR : CARLOTA COPPER COMPANY  
8101 East Prentice Avenue, Suite 800  
Englewood, Colorado 80111

By Douglas F. Sterck  
Douglas F. Sterck - Agent

A MC 342341

RECORDED AT THE REQUEST OF  
CARLOTTA COPPER COMPANY

State of Arizona )

Counties of Gila & Pinal )



DATE 12-4-96 TIME 10:00

OFFICIAL RECORDS OF GILA COUNTY, AZ  
LINDA HAUGHT ORTEGA, RECORDER

BY Linda Haught Ortega

Recorded at the request of:  
Carlota Copper Company  
8101 East Prentice Avenue, Suite 800  
Englewood, Colorado 80111

NOTICE OF LOCATION  
MILLSITE CLAIM

NOTICE IS HEREBY GIVEN THAT CARLOTTA COPPER COMPANY, hereby claims the land hereinafter described as a Millsite Claim, under and pursuant to the laws of the United States of America and the State of Arizona, having located a millsite claim as hereinafter established.

THE NAME of the claim is Kosher # 47, and the claim so located is rectangular in form, being 330 feet in width and 660 feet in length. A location notice is posted at the Northeast corner of the claim. The area claimed by this Millsite Claim is 5 acres.

THE UNDERSIGNED has distinctly marked the said location on the ground, so that its surface boundaries may be readily traced, by four substantial wood posts (2" X 2" X 4' 6"). One post at each corner, each so marked or inscribed as to indicate the intended location.

SAID CLAIM is situated in the Undesignated Mining District, Gila and Pinal Counties, State of Arizona, and is more particularly described as follows:

BEGINNING at the Northeast claim corner monument, which is located North 3960 feet and West 3960 feet from the NE Section Corner of Section 1, Township 1 South, Range 13 East, Gila and Salt River Meridian;

- thence, 660 feet South to the Southeast Corner;
- thence, 330 feet West to the Southwest Corner;
- thence, 660 feet North to the Northwest Corner;
- thence, 330 feet East to the Northeast Corner; the point of beginning.

SAID CLAIM is located in the:

NE 1/4 of Section 35, Twp. 1 North, Range 13 East  
 SE 1/4 of Section \_\_\_\_\_, Twp. \_\_\_\_\_, Range \_\_\_\_\_  
 NW 1/4 of Section \_\_\_\_\_, Twp. \_\_\_\_\_, Range \_\_\_\_\_  
 SW 1/4 of Section \_\_\_\_\_, Twp. \_\_\_\_\_, Range \_\_\_\_\_  
 Gila and Salt River Meridian.

THIS MILLSITE has been located for the purpose of appropriating non-mineral land, if any, that may lie within the boundaries of the underlying lode claims. This millsite location is not intended as an abandonment of the lode mining claim.

Dated and posted on the ground this 12th day of September, 1996.

LOCATOR : CARLOTTA COPPER COMPANY  
 8101 East Prentice Avenue, Suite 800  
 Englewood, Colorado 80111  
 By Douglas P. Sterck  
 Douglas P. Sterck - Agent

APR 22 10 46 AM '97  
 RECEIVED  
 BUREAU OF  
 LAND MANAGEMENT  
 ARIZONA  
 STATE OFFICE  
 PHOENIX, ARIZONA  
 AMC 342342

6/23/97 Sr  
 ENTERED IN COMPUTER

2

6-040023



OFFICIAL RECORDS OF PINAL COUNTY RECORDER

KATHLEEN C. FELIX

DATE: 12/04/96 TIME: 1135  
FEE: 10.00  
PAGES: 2  
FEE NO: 1996-040023

State of Arizona )  
)SS  
Counties of Gila & Pinal )

Recorded at the request of:  
Carlota Copper Company  
8101 East Prentice Avenue, Suite 800  
Englewood, Colorado 80111

NOTICE OF LOCATION  
MILLSITE CLAIM

NOTICE IS HEREBY GIVEN THAT CARLOTA COPPER COMPANY, hereby claims the land hereinafter described as a Millsite Claim, under and pursuant to the laws of the United States of America and the State of Arizona, having located a millsite claim as hereinafter established.

THE NAME of the claim is Kosher # 47, and the claim so located is rectangular in form, being 330 feet in width and 660 feet in length. A location notice is posted at the Northeast corner of the claim. The area claimed by this Millsite Claim is 5 acres.

THE UNDERSIGNED has distinctly marked the said location on the ground, so that its surface boundaries may be readily traced, by four substantial wood posts (2" X 2" X 4' 6"). One post at each corner, each so marked or inscribed as to indicate the intended location.

SAID CLAIM is situated in the Undesignated Mining District, Gila and Pinal Counties, State of Arizona, and is more particularly described as follows:

BEGINNING at the Northeast claim corner monument, which is located North 3960 feet and West 3960 feet from the NE Section Corner of Section 1, Township 1 South, Range 13 East, Gila and Salt River Meridian;

- thence, 660 feet South to the Southeast Corner;
- thence, 330 feet West to the Southwest Corner;
- thence, 660 feet North to the Northwest Corner;
- thence, 330 feet East to the Northeast Corner; the point of beginning.

SAID CLAIM is located in the:

NE 1/4 of Section 35, Twp. 1 North, Range 13 East.  
 SE 1/4 of Section \_\_\_\_\_, Twp. \_\_\_\_\_, Range \_\_\_\_\_.  
 NW 1/4 of Section \_\_\_\_\_, Twp. \_\_\_\_\_, Range \_\_\_\_\_.  
 SW 1/4 of Section \_\_\_\_\_, Twp. \_\_\_\_\_, Range \_\_\_\_\_.  
 Gila and Salt River Meridian.

THIS MILLSITE has been located for the purpose of appropriating non-mineral land, if any, that may lie within the boundaries of the underlying lode claims. This millsite location is not intended as an abandonment of the lode mining claim.

Dated and posted on the ground this 12th day of September, 1996.

LOCATOR: CARLOTA COPPER COMPANY  
 8101 East Prentice Avenue, Suite 800  
 Englewood, Colorado 80111  
 By Douglas F. Sterck  
 Douglas F. Sterck - Agent

ARIZONA  
STATE OFFICE  
PHOENIX, ARIZONA

APR 22 10 46 AM '97

RECEIVED  
BUREAU OF  
LAND MANAGEMENT

AME 342342



RECEIVED  
BUREAU OF  
LAND MANAGEMENT

Dec 3 9 52 AM '96

ARIZONA  
STATE OFFICE  
PHOENIX, ARIZONA

State of Arizona )  
 )SS  
Counties of Gila & Pinal )

Recorded at the request of:  
Carlota Copper Company  
8101 East Prentice Avenue, Suite 800  
Englewood, Colorado 80111

**NOTICE OF LOCATION  
MILLSITE CLAIM**

NOTICE IS HEREBY GIVEN THAT CARLOTA COPPER COMPANY, hereby claims the land hereinafter described as a Millsite Claim, under and pursuant to the laws of the United States of America and the State of Arizona, having located a millsite claim as hereinafter established.

THE NAME of the claim is Kosher # 47, and the claim so located is rectangular in form, being 330 feet in width and 660 feet in length. A location notice is posted at the Northeast corner of the claim. The area claimed by this Millsite Claim is 5 acres.

THE UNDERSIGNED has distinctly marked the said location on the ground, so that its surface boundaries may be readily traced, by four substantial wood posts (2" X 2" X 4' 6"). One post at each corner, each so marked or inscribed as to indicate the intended location.

SAID CLAIM is situated in the Undesignated Mining District, Gila and Pinal Counties, State of Arizona, and is more particularly described as follows:

BEGINNING at the Northeast claim corner monument, which is located North 3960 feet and West 3960 feet from the NE Section Corner of Section 1, Township 1 South, Range 13 East, Gila and Salt River Meridian;

thence, 660 feet South to the Southeast Corner;  
thence, 330 feet West to the Southwest Corner;  
thence, 660 feet North to the Northwest Corner;  
thence, 330 feet East to the Northeast Corner; the point of beginning.

SAID CLAIM is located in the:

NE 1/4 of Section 35, Twp. 1 North, Range 13 East.  
SE 1/4 of Section \_\_\_\_\_, Twp. \_\_\_\_\_, Range \_\_\_\_\_.  
NW 1/4 of Section \_\_\_\_\_, Twp. \_\_\_\_\_, Range \_\_\_\_\_.  
SW 1/4 of Section \_\_\_\_\_, Twp. \_\_\_\_\_, Range \_\_\_\_\_.  
Gila and Salt River Meridian.

THIS MILLSITE has been located for the purpose of appropriating non-mineral land, if any, that may lie within the boundaries of the underlying lode claims. This millsite location is not intended as an abandonment of the lode mining claim.

Dated and posted on the ground this 12th day of September, 1996.

LOCATOR : CARLOTA COPPER COMPANY  
8101 East Prentice Avenue, Suite 800  
Englewood, Colorado 80111

By Douglas F. Sterck  
Douglas F. Sterck - Agent

4110 347342

96-01 -46

ck# 001556 #PAGES 2

FEE# RECORDED AT THE REQUEST OF

MICROFILMED INDEXED

State of Arizona ) )SS County of Gila )

CARLOTTA COPPER COMPANY

DATE 12-4-96 TIME 10:00

OFFICIAL RECORDS OF GILA COUNTY, AZ LINDA HAUGHT ORTEGA, RECORDER

BY Linda Haught Ortega

Recorded at the request of: Carlota Copper Company 8101 East Prentice Avenue, Suite 800 Englewood, Colorado 80111

NOTICE OF LOCATION MILLSITE CLAIM

NOTICE IS HEREBY GIVEN THAT CARLOTTA COPPER COMPANY, hereby claims the land hereinafter described as a Millsite Claim, under and pursuant to the laws of the United States of America and the State of Arizona, having located a millsite claim as hereinafter established.

THE NAME of the claim is Koshar # 48, and the claim so located is rectangular in form, being 330 feet in width and 660 feet in length. A location notice is posted at the Northeast corner of the claim. The area claimed by this Millsite Claim is 5 acres.

THE UNDERSIGNED has distinctly marked the said location on the ground, so that its surface boundaries may be readily traced, by four substantial wood posts (2" X 2" X 4' 6"). One post at each corner, each so marked or inscribed as to indicate the intended location.

SAID CLAIM is situated in the Undesignated Mining District, Gila County, State of Arizona, and is more particularly described as follows:

BEGINNING at the Northeast claim corner monument, which is located North 3960 feet and West 3630 feet from the NE Section Corner of Section 1, Township 1 South, Range 13 East, Gila and Salt River Meridian;

- thence, 660 feet South to the Southeast Corner; thence, 330 feet West to the Southwest Corner; thence, 660 feet North to the Northwest Corner; thence, 330 feet East to the Northeast Corner; the point of beginning.

SAID CLAIM is located in the:

NE 1/4 of Section 35, Twp. 1 North, Range 13 East. SE 1/4 of Section, Twp., Range. NW 1/4 of Section, Twp., Range. SW 1/4 of Section, Twp., Range. Gila and Salt River Meridian.

THIS MILLSITE has been located for the purpose of appropriating non-mineral land, if any, that may lie within the boundaries of the underlying lode claims. This millsite location is not intended as an abandonment of the lode mining claim.

Dated and posted on the ground this 12th day of September, 1996.

LOCATOR: CARLOTTA COPPER COMPANY 8101 East Prentice Avenue, Suite 800 Englewood, Colorado 80111 By Douglas F. Sterck - Agent

RECEIVED BUREAU OF LAND MANAGEMENT APR 22 10 46 AM '97 ARIZONA STATE OFFICE PHOENIX, ARIZONA

AME 342343

6/23/97 Sr ENTERED IN COMPUTER

State of Arizona )  
                                  )SS  
County of Gila )

Recorded at the request of:  
Carlota Copper Company  
8101 East Prentice Avenue, Suite 800  
Englewood, Colorado 80111

RECEIVED  
BUREAU OF  
LAND MANAGEMENT  
ARIZONA  
STATE OFFICE  
PHOENIX, ARIZONA  
DEC 3 9 52 AM '96

**NOTICE OF LOCATION  
MILLSITE CLAIM**

NOTICE IS HEREBY GIVEN THAT CARLOTA COPPER COMPANY, hereby claims the land hereinafter described as a Millsite Claim, under and pursuant to the laws of the United States of America and the State of Arizona, having located a millsite claim as hereinafter established.

THE NAME of the claim is Kosher # 48, and the claim so located is rectangular in form, being 330 feet in width and 660 feet in length. A location notice is posted at the Northeast corner of the claim. The area claimed by this Millsite Claim is 5 acres.

THE UNDERSIGNED has distinctly marked the said location on the ground, so that its surface boundaries may be readily traced, by four substantial wood posts (2" X 2" X 4' 6"). One post at each corner, each so marked or inscribed as to indicate the intended location.

SAID CLAIM is situated in the Undesignated Mining District, Gila County, State of Arizona, and is more particularly described as follows:

BEGINNING at the Northeast claim corner monument, which is located North 3960 feet and West 3630 feet from the NE Section Corner of Section 1, Township 1 South, Range 13 East, Gila and Salt River Meridian;

thence, 660 feet South to the Southeast Corner;  
thence, 330 feet West to the Southwest Corner;  
thence, 660 feet North to the Northwest Corner;  
thence, 330 feet East to the Northeast Corner; the point of beginning.

SAID CLAIM is located in the:

NE 1/4 of Section 35, Twp. 1 North, Range 13 East.  
SE 1/4 of Section \_\_\_\_\_, Twp. \_\_\_\_\_, Range \_\_\_\_\_.  
NW 1/4 of Section \_\_\_\_\_, Twp. \_\_\_\_\_, Range \_\_\_\_\_.  
SW 1/4 of Section \_\_\_\_\_, Twp. \_\_\_\_\_, Range \_\_\_\_\_.  
Gila and Salt River Meridian.

THIS MILLSITE has been located for the purpose of appropriating non-mineral land, if any, that may lie within the boundaries of the underlying lode claims. This millsite location is not intended as an abandonment of the lode mining claim.

Dated and posted on the ground this 12th day of September, 1996.

LOCATOR : CARLOTA COPPER COMPANY  
8101 East Prentice Avenue, Suite 800  
Englewood, Colorado 80111

By Douglas F. Sterck  
Douglas F. Sterck - Agent

A HC 342343

96-0-647

M \$10.00

ck# 001556

#PAGES 2

FEE#

RECORDED AT THE REQUEST OF

State of Arizona )

County of Gila )

Recorded at the request of  
Carlot Copper Company  
8101 East Prentice Avenue, Suite 800  
Englewood, Colorado 80111

**MICROFILMED  
INDEXED**

CARLOTTA COPPER COMPANY

DATE 12-4-96 TIME 10:00

OFFICIAL RECORDS OF GILA COUNTY, AZ  
LINDA HAUGHT ORTEGA, RECORDER

BY *Linda Haught Ortega*

**NOTICE OF LOCATION  
MILLSITE CLAIM**

NOTICE IS HEREBY GIVEN THAT CARLOTTA COPPER COMPANY, hereby claims the land hereinafter described as a Millsite Claim, under and pursuant to the laws of the United States of America and the State of Arizona, having located a millsite claim as hereinafter established.

THE NAME of the claim is Koshier # 49, and the claim so located is rectangular in form, being 330 feet in width and 660 feet in length. A location notice is posted at the Northeast corner of the claim. The area claimed by this Millsite Claim is 5 acres.

THE UNDERSIGNED has distinctly marked the said location on the ground, so that its surface boundaries may be readily traced, by four substantial wood posts (2" X 2" X 4' 6"). One post at each corner, each so marked or inscribed as to indicate the intended location.

SAID CLAIM is situated in the Undesignated Mining District, Gila County, State of Arizona, and is more particularly described as follows:

BEGINNING at the Northeast claim corner monument, which is located North 3960 feet and West 3300 feet from the NE Section Corner of Section 1, Township 1 South, Range 13 East, Gila and Salt River Meridian;

- thence, 660 feet South to the Southeast Corner;
- thence, 330 feet West to the Southwest Corner;
- thence, 660 feet North to the Northwest Corner;
- thence, 330 feet East to the Northeast Corner; the point of beginning.

SAID CLAIM is located in the:

NE 1/4 of Section 35, Twp. 1 North, Range 13 East.  
 SE 1/4 of Section \_\_\_\_\_, Twp. \_\_\_\_\_, Range \_\_\_\_\_.  
 NW 1/4 of Section \_\_\_\_\_, Twp. \_\_\_\_\_, Range \_\_\_\_\_.  
 SW 1/4 of Section \_\_\_\_\_, Twp. \_\_\_\_\_, Range \_\_\_\_\_.  
 Gila and Salt River Meridian.

THIS MILLSITE has been located for the purpose of appropriating non-mineral land, if any, that may lie within the boundaries of the underlying lode claims. This millsite location is not intended as an abandonment of the lode mining claim.

Dated and posted on the ground this 12th day of September, 1996.

LOCATOR : CARLOTTA COPPER COMPANY  
 8101 East Prentice Avenue, Suite 800  
 Englewood, Colorado 80111  
 By *Douglas F. Sterck*  
 Douglas F. Sterck - Agent

ARIZONA  
STATE OFFICE  
PHOENIX, ARIZONA

RECEIVED  
BUREAU OF  
LAND MANAGEMENT

APR 22 10 46 AM '97

6/23/97 Sr  
ENTERED IN COMPUTER

AME  
342344



State of Arizona )  
                          )SS  
County of Gila )

Recorded at the request of:  
Carlota Copper Company  
8101 East Prentice Avenue, Suite 800  
Englewood, Colorado 80111

**NOTICE OF LOCATION  
MILLSITE CLAIM**

ARIZONA  
STATE OFFICE  
PHOENIX, ARIZONA

Dec 3 9 52 AM '96

RECEIVED  
BUREAU OF  
LAND MANAGEMENT

NOTICE IS HEREBY GIVEN THAT CARLOTA COPPER COMPANY, hereby claims the land hereinafter described as a Millsite Claim, under and pursuant to the laws of the United States of America and the State of Arizona, having located a millsite claim as hereinafter established.

THE NAME of the claim is Kosher # 49, and the claim so located is rectangular in form, being 330 feet in width and 660 feet in length. A location notice is posted at the Northeast corner of the claim. The area claimed by this Millsite Claim is 5 acres.

THE UNDERSIGNED has distinctly marked the said location on the ground, so that its surface boundaries may be readily traced, by four substantial wood posts (2" X 2" X 4' 6"). One post at each corner, each so marked or inscribed as to indicate the intended location.

SAID CLAIM is situated in the Undesignated Mining District, Gila County, State of Arizona, and is more particularly described as follows:

BEGINNING at the Northeast claim corner monument, which is located North 3960 feet and West 3300 feet from the NE Section Corner of Section 1, Township 1 South, Range 13 East, Gila and Salt River Meridian;

thence, 660 feet South to the Southeast Corner;  
thence, 330 feet West to the Southwest Corner;  
thence, 660 feet North to the Northwest Corner;  
thence, 330 feet East to the Northeast Corner; the point of beginning.

SAID CLAIM is located in the:

NE 1/4 of Section 35, Twp. 1 North, Range 13 East.  
SE 1/4 of Section \_\_\_\_\_, Twp. \_\_\_\_\_, Range \_\_\_\_\_.  
NW 1/4 of Section \_\_\_\_\_, Twp. \_\_\_\_\_, Range \_\_\_\_\_.  
SW 1/4 of Section \_\_\_\_\_, Twp. \_\_\_\_\_, Range \_\_\_\_\_.  
Gila and Salt River Meridian.

THIS MILLSITE has been located for the purpose of appropriating non-mineral land, if any, that may lie within the boundaries of the underlying lode claims. This millsite location is not intended as an abandonment of the lode mining claim.

Dated and posted on the ground this 12th day of September, 1996.

LOCATOR : CARLOTA COPPER COMPANY  
8101 East Prentice Avenue, Suite 800  
Englewood, Colorado 80111  
By Douglas F. Sterck  
Douglas F. Sterck - Agent

A MC 342344

RECORDED AT THE REQUEST OF

State of Arizona )  
                          )SS  
County of Gila )

CARLOTTA COPPER COMPANY

DATE 12-4-96 TIME 10:00

MICROFILMED  
INDEXED

OFFICIAL RECORDS OF GILA COUNTY, AZ  
LINDA HAUGHT ORTEGA, RECORDER

Recorded at the request of  
Carlota Copper Company  
8101 East Prentice Avenue, Suite 800  
Englewood, Colorado 80111

BY

NOTICE OF LOCATION  
MILLSITE CLAIM

*Linda Haught Ortega*

NOTICE IS HEREBY GIVEN THAT CARLOTTA COPPER COMPANY, hereby claims the land hereinafter described as a Millsite Claim, under and pursuant to the laws of the United States of America and the State of Arizona, having located a millsite claim as hereinafter established.

THE NAME of the claim is Kosher # 50, and the claim so located is rectangular in form, being 330 feet in width and 660 feet in length. A location notice is posted at the Northeast corner of the claim. The area claimed by this Millsite Claim is 5 acres.

THE UNDERSIGNED has distinctly marked the said location on the ground, so that its surface boundaries may be readily traced, by four substantial wood posts (2" X 2" X 4' 6"). One post at each corner, each so marked or inscribed as to indicate the intended location.

SAID CLAIM is situated in the Undesignated Mining District, Gila County, State of Arizona, and is more particularly described as follows:

BEGINNING at the Northeast claim corner monument, which is located North 3960 feet and West 2970 feet from the NE Section Corner of Section 1, Township 1 South, Range 13 East, Gila and Salt River Meridian;

- thence, 660 feet South to the Southeast Corner;
- thence, 330 feet West to the Southwest Corner;
- thence, 660 feet North to the Northwest Corner;
- thence, 330 feet East to the Northeast Corner; the point of beginning.

SAID CLAIM is located in the:

NE 1/4 of Section \_\_\_\_\_, Twp. \_\_\_\_\_, Range \_\_\_\_\_  
 SE 1/4 of Section \_\_\_\_\_, Twp. \_\_\_\_\_, Range \_\_\_\_\_  
 NW 1/4 of Section 36, Twp. 1 North, Range 13 East  
 SW 1/4 of Section \_\_\_\_\_, Twp. \_\_\_\_\_, Range \_\_\_\_\_  
 Gila and Salt River Meridian.

THIS MILLSITE has been located for the purpose of appropriating non-mineral land, if any, that may lie within the boundaries of the underlying lode claims. This millsite location is not intended as an abandonment of the lode mining claim.

Dated and posted on the ground this 12th day of September, 1996.

LOCATOR :

CARLOTTA COPPER COMPANY  
8101 East Prentice Avenue, Suite 800  
Englewood, Colorado 80111

By *Douglas F. Sterck*  
Douglas F. Sterck - Agent

ARIZONA  
STATE OFFICE  
PHOENIX, ARIZONA

APR 22 10 46 AM '97

RECEIVED  
BUREAU OF  
LAND MANAGEMENT

*AMC 342345*

*6/23/97 Sr*  
ENTERED IN COMPUTER

State of Arizona )  
                          )SS  
County of Gila )

Recorded at the request of:  
Carlota Copper Company  
8101 East Prentice Avenue, Suite 800  
Englewood, Colorado 80111

**NOTICE OF LOCATION  
MILLSITE CLAIM**

ARIZONA  
STATE OFFICE  
PHOENIX, ARIZONA

RECEIVED  
BUREAU OF  
LAND MANAGEMENT  
DEC 3 9 52 AM '96

NOTICE IS HEREBY GIVEN THAT CARLOTA COPPER COMPANY, hereby claims the land hereinafter described as a Millsite Claim, under and pursuant to the laws of the United States of America and the State of Arizona, having located a millsite claim as hereinafter established.

THE NAME of the claim is Kosher # 50, and the claim so located is rectangular in form, being 330 feet in width and 660 feet in length. A location notice is posted at the Northeast corner of the claim. The area claimed by this Millsite Claim is 5 acres.

THE UNDERSIGNED has distinctly marked the said location on the ground, so that its surface boundaries may be readily traced, by four substantial wood posts (2" X 2" X 4' 6"). One post at each corner, each so marked or inscribed as to indicate the intended location.

SAID CLAIM is situated in the Undesignated Mining District, Gila County, State of Arizona, and is more particularly described as follows:

BEGINNING at the Northeast claim corner monument, which is located North 3960 feet and West 2970 feet from the NE Section Corner of Section 1, Township 1 South, Range 13 East, Gila and Salt River Meridian;

thence, 660 feet South to the Southeast Corner;  
thence, 330 feet West to the Southwest Corner;  
thence, 660 feet North to the Northwest Corner;  
thence, 330 feet East to the Northeast Corner; the point of beginning.

SAID CLAIM is located in the:

NE 1/4 of Section \_\_\_\_\_, Twp. \_\_\_\_\_, Range \_\_\_\_\_ .  
SE 1/4 of Section \_\_\_\_\_, Twp. \_\_\_\_\_, Range \_\_\_\_\_ .  
NW 1/4 of Section 36, Twp. 1 North, Range 13 East .  
SW 1/4 of Section \_\_\_\_\_, Twp. \_\_\_\_\_, Range \_\_\_\_\_ .  
Gila and Salt River Meridian.

THIS MILLSITE has been located for the purpose of appropriating non-mineral land, if any, that may lie within the boundaries of the underlying lode claims. This millsite location is not intended as an abandonment of the lode mining claim.

Dated and posted on the ground this 12th day of September, 1996.

LOCATOR : CARLOTA COPPER COMPANY  
8101 East Prentice Avenue, Suite 800  
Englewood, Colorado 80111

By Douglas F. Sterck  
Douglas F. Sterck - Agent

A MC 342345

FEE# 96-4,9649 M \$10.00  
ck#001556  
RECORDED AT THE REQUEST OF #PAGES 2

State of Arizona )  
                          )SS  
County of Gila )

CARLOTTA COPPER COMPANY

DATE 12-4-96 TIME 10:00

**MICROFILMED  
INDEXED**

Recorded at the request of:  
Carlota Copper Company  
8101 East Prentice Avenue, Suite 800  
Englewood, Colorado 80111

OFFICIAL RECORDS OF GILA COUNTY, AZ  
LINDA HAUGHT ORTEGA, RECORDER

BY Linda Haught Ortega

**NOTICE OF LOCATION  
MILLSITE CLAIM**

NOTICE IS HEREBY GIVEN THAT CARLOTTA COPPER COMPANY, hereby claims the land hereinafter described as a Millsite Claim, under and pursuant to the laws of the United States of America and the State of Arizona, having located a millsite claim as hereinafter established.

THE NAME of the claim is Kosher # 51, and the claim so located is rectangular in form, being 330 feet in width and 660 feet in length. A location notice is posted at the Northeast corner of the claim. The area claimed by this Millsite Claim is 5 acres.

THE UNDERSIGNED has distinctly marked the said location on the ground, so that its surface boundaries may be readily traced, by four substantial wood posts (2" X 2" X 4' 6"). One post at each corner, each so marked or inscribed as to indicate the intended location.

SAID CLAIM is situated in the Undesignated Mining District, Gila County, State of Arizona, and is more particularly described as follows:

BEGINNING at the Northeast claim corner monument, which is located North 3960 feet and West 2640 feet from the NE Section Corner of Section 1, Township 1 South, Range 13 East, Gila and Salt River Meridian;

- thence, 660 feet South to the Southeast Corner;
- thence, 330 feet West to the Southwest Corner;
- thence, 660 feet North to the Northwest Corner;
- thence, 330 feet East to the Northeast Corner; the point of beginning.

SAID CLAIM is located in the:

NE 1/4 of Section _____	,Twp. _____	,Range _____
SE 1/4 of Section _____	,Twp. _____	,Range _____
NW 1/4 of Section <u>36</u>	,Twp. <u>1 North</u>	,Range <u>13 East</u>
SW 1/4 of Section _____	,Twp. _____	,Range _____

Gila and Salt River Meridian.

THIS MILLSITE has been located for the purpose of appropriating non-mineral land, if any, that may lie within the boundaries of the underlying lode claims. This millsite location is not intended as an abandonment of the lode mining claim.

Dated and posted on the ground this 12th day of September, 1996.

LOCATOR : CARLOTTA COPPER COMPANY  
8101 East Prentice Avenue, Suite 800  
Englewood, Colorado 80111  
By Douglas F. Sterck  
Douglas F. Sterck - Agent

RECEIVED  
BUREAU OF  
LAND MANAGEMENT  
APR 22 10 46 AM '97  
ARIZONA  
STATE OFFICE  
PHOENIX, ARIZONA

6/23/97 SR  
**ENTERED IN COMPUTER**

AME 342346



State of Arizona )  
 )SS  
County of Gila )

Recorded at the request of:  
Carlota Copper Company  
8101 East Prentice Avenue, Suite 800  
Englewood, Colorado 80111

**NOTICE OF LOCATION  
MILLSITE CLAIM**

ARIZONA  
STATE OFFICE  
PHOENIX, ARIZONA

Dec 3 9 52 AM '96

RECEIVED  
BUREAU OF  
LAND MANAGEMENT

NOTICE IS HEREBY GIVEN THAT CARLOTA COPPER COMPANY, hereby claims the land hereinafter described as a Millsite Claim, under and pursuant to the laws of the United States of America and the State of Arizona, having located a millsite claim as hereinafter established.

THE NAME of the claim is Kosher # 51, and the claim so located is rectangular in form, being 330 feet in width and 660 feet in length. A location notice is posted at the Northeast corner of the claim. The area claimed by this Millsite Claim is 5 acres.

THE UNDERSIGNED has distinctly marked the said location on the ground, so that its surface boundaries may be readily traced, by four substantial wood posts (2" X 2" X 4' 6"). One post at each corner, each so marked or inscribed as to indicate the intended location.

SAID CLAIM is situated in the Undesignated Mining District, Gila County, State of Arizona, and is more particularly described as follows:

BEGINNING at the Northeast claim corner monument, which is located North 3960 feet and West 2640 feet from the NE Section Corner of Section 1, Township 1 South, Range 13 East, Gila and Salt River Meridian;

thence, 660 feet South to the Southeast Corner;  
thence, 330 feet West to the Southwest Corner;  
thence, 660 feet North to the Northwest Corner;  
thence, 330 feet East to the Northeast Corner; the point of beginning.

SAID CLAIM is located in the:

NE 1/4 of Section \_\_\_\_\_, Twp. \_\_\_\_\_, Range \_\_\_\_\_.  
SE 1/4 of Section \_\_\_\_\_, Twp. \_\_\_\_\_, Range \_\_\_\_\_.  
NW 1/4 of Section 36, Twp. 1 North, Range 13 East.  
SW 1/4 of Section \_\_\_\_\_, Twp. \_\_\_\_\_, Range \_\_\_\_\_.  
Gila and Salt River Meridian.

THIS MILLSITE has been located for the purpose of appropriating non-mineral land, if any, that may lie within the boundaries of the underlying lode claims. This millsite location is not intended as an abandonment of the lode mining claim.

Dated and posted on the ground this 12th day of September, 1996.

LOCATOR : CARLOTA COPPER COMPANY  
8101 East Prentice Avenue, Suite 800  
Englewood, Colorado 80111

By Douglas F. Sterck  
Douglas F. Sterck - Agent

A MC 342345

State of Arizona )  
 )SS  
 County of Gila )

**MICROFILMED  
 INDEXED**

Recorded at the request of:  
 Carlota Copper Company  
 8101 East Prentice Avenue, Suite 800  
 Englewood, Colorado 80111

DATE 12-4-96 TIME 10:00  
 OFFICIAL RECORDS OF GILA COUNTY, AZ  
 LINDA HAUGHT ORTEGA, RECORDER  
 BY Linda Haught Ortega

**NOTICE OF LOCATION  
 MILLSITE CLAIM**

NOTICE IS HEREBY GIVEN THAT CARLOTTA COPPER COMPANY, hereby claims the land hereinafter described as a Millsite Claim, under and pursuant to the laws of the United States of America and the State of Arizona, having located a millsite claim as hereinafter established.

THE NAME of the claim is Kosher # 52, and the claim so located is rectangular in form, being 330 feet in width and 660 feet in length. A location notice is posted at the Northeast corner of the claim. The area claimed by this Millsite Claim is 5 acres.

THE UNDERSIGNED has distinctly marked the said location on the ground, so that its surface boundaries may be readily traced, by four substantial wood posts (2" X 2" X 4' 6"). One post at each corner, each so marked or inscribed as to indicate the intended location.

SAID CLAIM is situated in the Undesignated Mining District, Gila County, State of Arizona, and is more particularly described as follows:

BEGINNING at the Northeast claim corner monument, which is located North 3960 feet and West 2310 feet from the NE Section Corner of Section 1, Township 1 South, Range 13 East, Gila and Salt River Meridian;

- thence, 660 feet South to the Southeast Corner;
- thence, 330 feet West to the Southwest Corner;
- thence, 660 feet North to the Northwest Corner;
- thence, 330 feet East to the Northeast Corner; the point of beginning.

SAID CLAIM is located in the:

NE 1/4 of Section \_\_\_\_\_, Twp. \_\_\_\_\_, Range \_\_\_\_\_  
 SE 1/4 of Section \_\_\_\_\_, Twp. \_\_\_\_\_, Range \_\_\_\_\_  
 NW 1/4 of Section 36, Twp. 1 North, Range 13 East  
 SW 1/4 of Section \_\_\_\_\_, Twp. \_\_\_\_\_, Range \_\_\_\_\_  
 Gila and Salt River Meridian.

THIS MILLSITE has been located for the purpose of appropriating non-mineral land, if any, that may lie within the boundaries of the underlying lode claims. This millsite location is not intended as an abandonment of the lode mining claim.

Dated and posted on the ground this 12th day of September, 1996.

LOCATOR : CARLOTTA COPPER COMPANY  
 8101 East Prentice Avenue, Suite 800  
 Englewood, Colorado 80111  
 By Douglas F. Sterck  
 Douglas F. Sterck - Agent

RECEIVED  
 BUREAU OF  
 LAND MANAGEMENT  
 APR 22 10 46 AM '97  
 ARIZONA  
 STATE OFFICE  
 PHOENIX, ARIZONA

6/23/97 SR  
 ENTERED IN COMPUTER

AME 342347

State of Arizona )  
 )SS  
County of Gila )

Recorded at the request of:  
Carlota Copper Company  
8101 East Prentice Avenue, Suite 800  
Englewood, Colorado 80111

ARIZONA  
STATE OFFICE  
PHOENIX, ARIZONA

Dec 3 9 52 AM '96

RECEIVED  
BUREAU OF  
LAND MANAGEMENT

**NOTICE OF LOCATION  
MILLSITE CLAIM**

NOTICE IS HEREBY GIVEN THAT CARLOTA COPPER COMPANY, hereby claims the land hereinafter described as a Millsite Claim, under and pursuant to the laws of the United States of America and the State of Arizona, having located a millsite claim as hereinafter established.

THE NAME of the claim is Kosher # 52, and the claim so located is rectangular in form, being 330 feet in width and 660 feet in length. A location notice is posted at the Northeast corner of the claim. The area claimed by this Millsite Claim is 5 acres.

THE UNDERSIGNED has distinctly marked the said location on the ground, so that its surface boundaries may be readily traced, by four substantial wood posts (2" X 2" X 4' 6"). One post at each corner, each so marked or inscribed as to indicate the intended location.

SAID CLAIM is situated in the Undesignated Mining District, Gila County, State of Arizona, and is more particularly described as follows:

BEGINNING at the Northeast claim corner monument, which is located North 3960 feet and West 2310 feet from the NE Section Corner of Section 1, Township 1 South, Range 13 East, Gila and Salt River Meridian;

- thence, 660 feet South to the Southeast Corner;
- thence, 330 feet West to the Southwest Corner;
- thence, 660 feet North to the Northwest Corner;
- thence, 330 feet East to the Northeast Corner; the point of beginning.

SAID CLAIM is located in the:

NE 1/4 of Section	_____	,Twp. _____	,Range _____
SE 1/4 of Section	_____	,Twp. _____	,Range _____
NW 1/4 of Section	<u>36</u>	,Twp. <u>1 North</u>	,Range <u>13 East</u>
SW 1/4 of Section	_____	,Twp. _____	,Range _____

Gila and Salt River Meridian.

THIS MILLSITE has been located for the purpose of appropriating non-mineral land, if any, that may lie within the boundaries of the underlying lode claims. This millsite location is not intended as an abandonment of the lode mining claim.

Dated and posted on the ground this 12th day of September, 1996.

LOCATOR : CARLOTA COPPER COMPANY  
8101 East Prentice Avenue, Suite 800  
Englewood, Colorado 80111

By Douglas F. Sterck  
Douglas F. Sterck - Agent

A MC 342347

—019651

M \$10.00  
ck# 001556  
#PAGES 2

FEE# \_\_\_\_\_  
RECORDED AT THE REQUEST OF

CARLOTTA COPPER COMPANY

State of Arizona )  
                          )SS  
County of Gila    )

DATE 12-4-96 TIME 10:00

**MICROFILMED  
INDEXED**

OFFICIAL RECORDS OF GILA COUNTY, AZ  
LINDA HAUGHT ORTEGA, RECORDER

Recorded at the request of  
Carlota Copper Company  
8101 East Prentice Avenue, Suite 800  
Englewood, Colorado 80111

BY Linda Haught Ortega

**NOTICE OF LOCATION  
MILLSITE CLAIM**

NOTICE IS HEREBY GIVEN THAT CARLOTTA COPPER COMPANY, hereby claims the land hereinafter described as a Millsite Claim, under and pursuant to the laws of the United States of America and the State of Arizona, having located a millsite claim as hereinafter established.

THE NAME of the claim is Kosher # 53, and the claim so located is rectangular in form, being 330 feet in width and 660 feet in length. A location notice is posted at the Northeast corner of the claim. The area claimed by this Millsite Claim is 5 acres.

THE UNDERSIGNED has distinctly marked the said location on the ground, so that its surface boundaries may be readily traced, by four substantial wood posts (2" X 2" X 4' 6"). One post at each corner, each so marked or inscribed as to indicate the intended location.

SAID CLAIM is situated in the Undesignated Mining District, Gila County, State of Arizona, and is more particularly described as follows:

BEGINNING at the Northeast claim corner monument, which is located North 3960 feet and West 1980 feet from the NE Section Corner of Section 1, Township 1 South, Range 13 East, Gila and Salt River Meridian;

- thence, 660 feet South to the Southeast Corner;
- thence, 330 feet West to the Southwest Corner;
- thence, 660 feet North to the Northwest Corner;
- thence, 330 feet East to the Northeast Corner; the point of beginning.

SAID CLAIM is located in the:

NE 1/4 of Section \_\_\_\_\_, Twp. \_\_\_\_\_, Range \_\_\_\_\_  
 SE 1/4 of Section \_\_\_\_\_, Twp. \_\_\_\_\_, Range \_\_\_\_\_  
 NW 1/4 of Section 36, Twp. 1 North, Range 13 East  
 SW 1/4 of Section \_\_\_\_\_, Twp. \_\_\_\_\_, Range \_\_\_\_\_  
 Gila and Salt River Meridian.

THIS MILLSITE has been located for the purpose of appropriating non-mineral land, if any, that may lie within the boundaries of the underlying lode claims. This millsite location is not intended as an abandonment of the lode mining claim.

Dated and posted on the ground this 12th day of September, 1996.

LOCATOR : CARLOTTA COPPER COMPANY  
 8101 East Prentice Avenue, Suite 800  
 Englewood, Colorado 80111  
 By Douglas F. Sterck  
 Douglas F. Sterck - Agent

ARIZONA STATE OFFICE  
 PHOENIX, ARIZONA  
 RECEIVED  
 BUREAU OF  
 LAND MANAGEMENT  
 APR 22 10 46 AM '97  
 AMC 342348

6/23/97 SR

ENTERED IN...



State of Arizona )  
 )SS  
County of Gila )

Recorded at the request of:  
Carloa Copper Company  
8101 East Prentice Avenue, Suite 800  
Englewood, Colorado 80111

ARIZONA  
STATE OFFICE  
PHOENIX, ARIZONA

DEC 3 9 52 AM '96

RECEIVED  
BUREAU OF  
LAND MANAGEMENT

**NOTICE OF LOCATION  
MILLSITE CLAIM**

NOTICE IS HEREBY GIVEN THAT CARLOTA COPPER COMPANY, hereby claims the land hereinafter described as a Millsite Claim, under and pursuant to the laws of the United States of America and the State of Arizona, having located a millsite claim as hereinafter established.

THE NAME of the claim is Kosher # 53, and the claim so located is rectangular in form, being 330 feet in width and 660 feet in length. A location notice is posted at the Northeast corner of the claim. The area claimed by this Millsite Claim is 5 acres.

THE UNDERSIGNED has distinctly marked the said location on the ground, so that its surface boundaries may be readily traced, by four substantial wood posts (2" X 2" X 4' 6"). One post at each corner, each so marked or inscribed as to indicate the intended location.

SAID CLAIM is situated in the Undesignated Mining District, Gila County, State of Arizona, and is more particularly described as follows:

BEGINNING at the Northeast claim corner monument, which is located North 3960 feet and West 1980 feet from the NE Section Corner of Section 1, Township 1 South, Range 13 East, Gila and Salt River Meridian;

thence, 660 feet South to the Southeast Corner;  
thence, 330 feet West to the Southwest Corner;  
thence, 660 feet North to the Northwest Corner;  
thence, 330 feet East to the Northeast Corner; the point of beginning.

SAID CLAIM is located in the:

NE 1/4 of Section \_\_\_\_\_, Twp. \_\_\_\_\_, Range \_\_\_\_\_.  
SE 1/4 of Section \_\_\_\_\_, Twp. \_\_\_\_\_, Range \_\_\_\_\_.  
NW 1/4 of Section 36, Twp. 1 North, Range 13 East.  
SW 1/4 of Section \_\_\_\_\_, Twp. \_\_\_\_\_, Range \_\_\_\_\_.  
Gila and Salt River Meridian.

THIS MILLSITE has been located for the purpose of appropriating non-mineral land, if any, that may lie within the boundaries of the underlying lode claims. This millsite location is not intended as an abandonment of the lode mining claim.

Dated and posted on the ground this 12th day of September, 1996.

LOCATOR : CARLOTA COPPER COMPANY  
8101 East Prentice Avenue, Suite 800  
Englewood, Colorado 80111

By *Douglas F. Sterck*  
Douglas F. Sterck - Agent

A HC 342348

96-019652

M \$10.00  
ck# 001556  
#PAGES 2

FEE#  
RECORDED AT THE REQUEST OF  
CARLOTTA COPPER COMPANY

State of Arizona )  
                          )SS  
County of Gila )

**MICROFILMED  
INDEXED**

DATE 12-4-96 TIME 10:00

Recorded at the request of  
Carlota Copper Company  
8101 East Prentice Avenue, Suite 800  
Englewood, Colorado 80111

OFFICIAL RECORDS OF GILA COUNTY, AZ  
LINDA HAUGHT ORTEGA, RECORDER

BY *Linda Haught Ortega*

**NOTICE OF LOCATION  
MILLSITE CLAIM**

NOTICE IS HEREBY GIVEN THAT CARLOTTA COPPER COMPANY, hereby claims the land hereinafter described as a Millsite Claim, under and pursuant to the laws of the United States of America and the State of Arizona, having located a millsite claim as hereinafter established.

THE NAME of the claim is Koshier # 54, and the claim so located is rectangular in form, being 330 feet in width and 660 feet in length. A location notice is posted at the Northeast corner of the claim. The area claimed by this Millsite Claim is 5 acres.

THE UNDERSIGNED has distinctly marked the said location on the ground, so that its surface boundaries may be readily traced, by four substantial wood posts (2" X 2" X 4' 6"). One post at each corner, each so marked or inscribed as to indicate the intended location.

SAID CLAIM is situated in the Undesignated Mining District, Gila County, State of Arizona, and is more particularly described as follows:

BEGINNING at the Northeast claim corner monument, which is located North 3960 feet and West 1650 feet from the NE Section Corner of Section 1, Township 1 South, Range 13 East, Gila and Salt River Meridian;

- thence, 660 feet South to the Southeast Corner;
- thence, 330 feet West to the Southwest Corner;
- thence, 660 feet North to the Northwest Corner;
- thence, 330 feet East to the Northeast Corner; the point of beginning.

SAID CLAIM is located in the:

NE 1/4 of Section \_\_\_\_\_, Twp. \_\_\_\_\_, Range \_\_\_\_\_  
 SE 1/4 of Section \_\_\_\_\_, Twp. \_\_\_\_\_, Range \_\_\_\_\_  
 NW 1/4 of Section 36, Twp. 1 North, Range 13 East  
 SW 1/4 of Section \_\_\_\_\_, Twp. \_\_\_\_\_, Range \_\_\_\_\_  
 Gila and Salt River Meridian.

THIS MILLSITE has been located for the purpose of appropriating non-mineral land, if any, that may lie within the boundaries of the underlying lode claims. This millsite location is not intended as an abandonment of the lode mining claim.

Dated and posted on the ground this 12th day of September, 1996.

LOCATOR : CARLOTTA COPPER COMPANY  
8101 East Prentice Avenue, Suite 800  
Englewood, Colorado 80111

By *Douglas F. Sterck*  
Douglas F. Sterck - Agent 6/23/97SR

ARIZONA  
STATE OFFICE  
PHOENIX, ARIZONA

APR 22 10 46 AM '97

RECEIVED  
BUREAU OF  
LAND MANAGEMENT

*AME 342349*

ENTERED IN COMPUTER

RECEIVED  
BUREAU OF  
LAND MANAGEMENT

Dec 3 9 52 AM '96

ARIZONA  
STATE OFFICE  
PHOENIX, ARIZONA

State of Arizona )  
                          )SS  
County of Gila    )

Recorded at the request of:  
Carlota Copper Company  
8101 East Prentice Avenue, Suite 800  
Englewood, Colorado 80111

**NOTICE OF LOCATION  
MILLSITE CLAIM**

NOTICE IS HEREBY GIVEN THAT CARLOTA COPPER COMPANY, hereby claims the land hereinafter described as a Millsite Claim, under and pursuant to the laws of the United States of America and the State of Arizona, having located a millsite claim as hereinafter established.

THE NAME of the claim is Kosher # 54, and the claim so located is rectangular in form, being 330 feet in width and 660 feet in length. A location notice is posted at the Northeast corner of the claim. The area claimed by this Millsite Claim is 5 acres.

THE UNDERSIGNED has distinctly marked the said location on the ground, so that its surface boundaries may be readily traced, by four substantial wood posts (2" X 2" X 4' 6"). One post at each corner, each so marked or inscribed as to indicate the intended location.

SAID CLAIM is situated in the Undesignated Mining District, Gila County, State of Arizona, and is more particularly described as follows:

BEGINNING at the Northeast claim corner monument, which is located North 3960 feet and West 1650 feet from the NE Section Corner of Section 1, Township 1 South, Range 13 East, Gila and Salt River Meridian;

- thence, 660 feet South to the Southeast Corner;
- thence, 330 feet West to the Southwest Corner;
- thence, 660 feet North to the Northwest Corner;
- thence, 330 feet East to the Northeast Corner; the point of beginning.

SAID CLAIM is located in the:

NE 1/4 of Section	_____	, Twp.	_____	, Range	_____	.
SE 1/4 of Section	_____	, Twp.	_____	, Range	_____	.
NW 1/4 of Section	<u>36</u>	, Twp.	<u>1 North</u>	, Range	<u>13 East</u>	.
SW 1/4 of Section	_____	, Twp.	_____	, Range	_____	.

Gila and Salt River Meridian.

A MC 342349

THIS MILLSITE has been located for the purpose of appropriating non-mineral land, if any, that may lie within the boundaries of the underlying lode claims. This millsite location is not intended as an abandonment of the lode mining claim.

Dated and posted on the ground this 12th day of September, 1996.

LOCATOR : CARLOTA COPPER COMPANY  
8101 East Prentice Avenue, Suite 800  
Englewood, Colorado 80111

By *Douglas F. Sterck*  
Douglas F. Sterck - Agent

94-019653

M \$ 10.00

FEE# \_\_\_\_\_ ck# 001556

RECORDED AT THE REQUEST OF

#PAGES 2

CARLOTTA COPPER COMPANY

State of Arizona )  
)SS  
County of Gila )

MICROFILMED  
INDEXED

DATE 12-4-96 TIME 10:00

Recorded at the request of:  
Carlota Copper Company  
8101 East Prentice Avenue, Suite 800  
Englewood, Colorado 80111

OFFICIAL RECORDS OF GILA COUNTY, AZ  
LINDA HAUGHT ORTEGA, RECORDER

BY Linda Haught Ortega

NOTICE OF LOCATION  
MILLSITE CLAIM

NOTICE IS HEREBY GIVEN THAT CARLOTTA COPPER COMPANY, hereby claims the land hereinafter described as a Millsite Claim, under and pursuant to the laws of the United States of America and the State of Arizona, having located a millsite claim as hereinafter established.

THE NAME of the claim is Kosher # 55, and the claim so located is rectangular in form, being 330 feet in width and 660 feet in length. A location notice is posted at the Northeast corner of the claim. The area claimed by this Millsite Claim is 5 acres.

THE UNDERSIGNED has distinctly marked the said location on the ground, so that its surface boundaries may be readily traced, by four substantial wood posts (2" X 2" X 4' 6"). One post at each corner, each so marked or inscribed as to indicate the intended location.

SAID CLAIM is situated in the Undesignated Mining District, Gila County, State of Arizona, and is more particularly described as follows:

BEGINNING at the Northeast claim corner monument, which is located North 3960 feet and West 1320 feet from the NE Section Corner of Section 1, Township 1 South, Range 13 East, Gila and Salt River Meridian;

- thence, 660 feet South to the Southeast Corner;
- thence, 330 feet West to the Southwest Corner;
- thence, 660 feet North to the Northwest Corner;
- thence, 330 feet East to the Northeast Corner; the point of beginning.

SAID CLAIM is located in the:

NE 1/4 of Section \_\_\_\_\_, Twp. \_\_\_\_\_, Range \_\_\_\_\_  
 SE 1/4 of Section \_\_\_\_\_, Twp. \_\_\_\_\_, Range \_\_\_\_\_  
 NW 1/4 of Section 36, Twp. 1 North, Range 13 East  
 SW 1/4 of Section \_\_\_\_\_, Twp. \_\_\_\_\_, Range \_\_\_\_\_  
 Gila and Salt River Meridian.

THIS MILLSITE has been located for the purpose of appropriating non-mineral land, if any, that may lie within the boundaries of the underlying lode claims. This millsite location is not intended as an abandonment of the lode mining claim.

Dated and posted on the ground this 12th day of September, 1996.

LOCATOR : CARLOTTA COPPER COMPANY  
 8101 East Prentice Avenue, Suite 800  
 Englewood, Colorado 80111  
 By Douglas F. Sterck  
 Douglas F. Sterck - Agent

ARIZONA  
STATE OFFICE  
PHOENIX, ARIZONA

APR 22 10 46 AM '97

RECEIVED  
BUREAU OF  
LAND MANAGEMENT

AME 342350

6/23/97 SK  
ENTERED IN COMPUTER



RECEIVED  
BUREAU OF  
LAND MANAGEMENT

DEC 3 9 52 AM '96

ARIZONA  
STATE OFFICE  
PHOENIX, ARIZONA

State of Arizona )  
                          )SS  
County of Gila    )

Recorded at the request of:  
Carlota Copper Company  
8101 East Prentice Avenue, Suite 800  
Englewood, Colorado 80111

**NOTICE OF LOCATION  
MILLSITE CLAIM**

NOTICE IS HEREBY GIVEN THAT CARLOTA COPPER COMPANY, hereby claims the land hereinafter described as a Millsite Claim, under and pursuant to the laws of the United States of America and the State of Arizona, having located a millsite claim as hereinafter established.

THE NAME of the claim is Koshier # 55, and the claim so located is rectangular in form, being 330 feet in width and 660 feet in length. A location notice is posted at the Northeast corner of the claim. The area claimed by this Millsite Claim is 5 acres.

THE UNDERSIGNED has distinctly marked the said location on the ground, so that its surface boundaries may be readily traced, by four substantial wood posts (2" X 2" X 4' 6"). One post at each corner, each so marked or inscribed as to indicate the intended location.

SAID CLAIM is situated in the Undesignated Mining District, Gila County, State of Arizona, and is more particularly described as follows:

BEGINNING at the Northeast claim corner monument, which is located North 3960 feet and West 1320 feet from the NE Section Corner of Section 1, Township 1 South, Range 13 East, Gila and Salt River Meridian;

- thence, 660 feet South to the Southeast Corner;
- thence, 330 feet West to the Southwest Corner;
- thence, 660 feet North to the Northwest Corner;
- thence, 330 feet East to the Northeast Corner; the point of beginning.

SAID CLAIM is located in the:

NE 1/4 of Section \_\_\_\_\_, Twp. \_\_\_\_\_, Range \_\_\_\_\_.

SE 1/4 of Section \_\_\_\_\_, Twp. \_\_\_\_\_, Range \_\_\_\_\_.

NW 1/4 of Section 36, Twp. 1 North, Range 13 East.

SW 1/4 of Section \_\_\_\_\_, Twp. \_\_\_\_\_, Range \_\_\_\_\_.

Gila and Salt River Meridian.

THIS MILLSITE has been located for the purpose of appropriating non-mineral land, if any, that may lie within the boundaries of the underlying lode claims. This millsite location is not intended as an abandonment of the lode mining claim.

Dated and posted on the ground this 12th day of September, 1996.

LOCATOR :           CARLOTA COPPER COMPANY  
                          8101 East Prentice Avenue, Suite 800  
                          Englewood, Colorado 80111

By *Douglas F. Sterck*  
                          Douglas F. Sterck - Agent

A MC 342350

State of Arizona )  
                          )SS  
County of Gila )

**MICROFILMED  
INDEXED**

CARLOTTA COPPER COMPANY  
DATE 12-4-96 TIME 10:00

Recorded at the request of:  
Carlota Copper Company  
8101 East Prentice Avenue, Suite 800  
Englewood, Colorado 80111

OFFICIAL RECORDS OF GILA COUNTY, AZ  
LINDA HAUGHT ORTEGA, RECORDER

BY Linda Haught Ortega

**NOTICE OF LOCATION  
MILLSITE CLAIM**

NOTICE IS HEREBY GIVEN THAT CARLOTTA COPPER COMPANY, hereby claims the land hereinafter described as a Millsite Claim, under and pursuant to the laws of the United States of America and the State of Arizona, having located a millsite claim as hereinafter established.

THE NAME of the claim is Kosher # 56, and the claim so located is rectangular in form, being 330 feet in width and 660 feet in length. A location notice is posted at the Northeast corner of the claim. The area claimed by this Millsite Claim is 5 acres.

THE UNDERSIGNED has distinctly marked the said location on the ground, so that its surface boundaries may be readily traced, by four substantial wood posts (2" X 2" X 4' 6"). One post at each corner, each so marked or inscribed as to indicate the intended location.

SAID CLAIM is situated in the Undesignated Mining District, Gila County, State of Arizona, and is more particularly described as follows:

BEGINNING at the Northeast claim corner monument, which is located North 3960 feet and West 990 feet from the NE Section Corner of Section 1, Township 1 South, Range 13 East, Gila and Salt River Meridian;

- thence, 660 feet South to the Southeast Corner;
- thence, 330 feet West to the Southwest Corner;
- thence, 660 feet North to the Northwest Corner;
- thence, 330 feet East to the Northeast Corner; the point of beginning.

SAID CLAIM is located in the:

NE 1/4 of Section	_____	,Twp.	_____	,Range	_____
SE 1/4 of Section	_____	,Twp.	_____	,Range	_____
NW 1/4 of Section	<u>36</u>	,Twp.	<u>1 North</u>	,Range	<u>13 East</u>
SW 1/4 of Section	_____	,Twp.	_____	,Range	_____

Gila and Salt River Meridian.

THIS MILLSITE has been located for the purpose of appropriating non-mineral land, if any, that may lie within the boundaries of the underlying lode claims. This millsite location is not intended as an abandonment of the lode mining claim.

Dated and posted on the ground this 12th day of September, 1996.

LOCATOR : CARLOTTA COPPER COMPANY  
8101 East Prentice Avenue, Suite 800  
Englewood, Colorado 80111

By Douglas F. Sterck  
Douglas F. Sterck - Agent

6/23/97 SR

ARIZONA  
STATE OFFICE  
PHOENIX, ARIZONA

APR 22 10 46 AM '97

RECEIVED  
BUREAU OF  
LAND MANAGEMENT

AME 342351

ENTERED IN COMPUTER

State of Arizona )  
 )SS  
County of Gila )

Recorded at the request of:  
Carlota Copper Company  
8101 East Prentice Avenue, Suite 800  
Englewood, Colorado 80111

RECEIVED  
BUREAU OF  
LAND MANAGEMENT  
DEC 3 9 52 AM '96  
ARIZONA  
STATE OFFICE  
PHOENIX, ARIZONA

**NOTICE OF LOCATION  
MILLSITE CLAIM**

NOTICE IS HEREBY GIVEN THAT CARLOTA COPPER COMPANY, hereby claims the land hereinafter described as a Millsite Claim, under and pursuant to the laws of the United States of America and the State of Arizona, having located a millsite claim as hereinafter established.

THE NAME of the claim is Kosher # 56, and the claim so located is rectangular in form, being 330 feet in width and 660 feet in length. A location notice is posted at the Northeast corner of the claim. The area claimed by this Millsite Claim is 5 acres.

THE UNDERSIGNED has distinctly marked the said location on the ground, so that its surface boundaries may be readily traced, by four substantial wood posts (2" X 2" X 4' 6"). One post at each corner, each so marked or inscribed as to indicate the intended location.

SAID CLAIM is situated in the Undesignated Mining District, Gila County, State of Arizona, and is more particularly described as follows:

BEGINNING at the Northeast claim corner monument, which is located North 3960 feet and West 990 feet from the NE Section Corner of Section 1, Township 1 South, Range 13 East, Gila and Salt River Meridian;

thence, 660 feet South to the Southeast Corner;  
thence, 330 feet West to the Southwest Corner;  
thence, 660 feet North to the Northwest Corner;  
thence, 330 feet East to the Northeast Corner; the point of beginning.

SAID CLAIM is located in the:

NE 1/4 of Section \_\_\_\_\_, Twp. \_\_\_\_\_, Range \_\_\_\_\_.  
SE 1/4 of Section \_\_\_\_\_, Twp. \_\_\_\_\_, Range \_\_\_\_\_.  
NW 1/4 of Section 36, Twp. 1 North, Range 13 East.  
SW 1/4 of Section \_\_\_\_\_, Twp. \_\_\_\_\_, Range \_\_\_\_\_.  
Gila and Salt River Meridian.

THIS MILLSITE has been located for the purpose of appropriating non-mineral land, if any, that may lie within the boundaries of the underlying lode claims. This millsite location is not intended as an abandonment of the lode mining claim.

Dated and posted on the ground this 12th day of September, 1996.

LOCATOR : CARLOTA COPPER COMPANY  
8101 East Prentice Avenue, Suite 800  
Englewood, Colorado 80111

By *Douglas F. Sterck*  
Douglas F. Sterck - Agent

A HC 342351

2

1 P 6-040024

OFFICIAL RECORDS OF  
 PINAL COUNTY RECORDER  
 KATHLEEN C. FELIX

DATE: 12/04/96      TIME: 1135  
 FEE :                10.00  
 PAGES:             2  
 FEE NO: 1996-040024

State of Arizona    )  
                               )SS  
 County of Pinal    )

Recorded at the request of:  
 Carlota Copper Company  
 8101 East Prentice Avenue, Suite 800  
 Englewood, Colorado 80111

**NOTICE OF LOCATION  
 MILLSITE CLAIM**

NOTICE IS HEREBY GIVEN THAT CARLOTA COPPER COMPANY, hereby claims the land hereinafter described as a Millsite Claim, under and pursuant to the laws of the United States of America and the State of Arizona, having located a millsite claim as hereinafter established.

THE NAME of the claim is Kosher # 57, and the claim so located is rectangular in form, being 330 feet in width and 660 feet in length. A location notice is posted at the Northeast corner of the claim. The area claimed by this Millsite Claim is 5 acres.

THE UNDERSIGNED has distinctly marked the said location on the ground, so that its surface boundaries may be readily traced, by four substantial wood posts (2" X 2" X 4' 6"). One post at each corner, each so marked or inscribed as to indicate the intended location.

SAID CLAIM is situated in the Undesignated Mining District, Pinal County, State of Arizona, and is more particularly described as follows:

BEGINNING at the Northeast claim corner monument, which is located North 3300 feet and West 4950 feet from the NE Section Corner of Section 1, Township 1 South, Range 13 East, Gila and Salt River Meridian;

- thence, 660 feet South to the Southeast Corner;
- thence, 330 feet West to the Southwest Corner;
- thence, 660 feet North to the Northwest Corner;
- thence, 330 feet East to the Northeast Corner; the point of beginning.

SAID CLAIM is located in the:

NE 1/4 of Section 35, Twp. 1 North, Range 13 East.  
 SE 1/4 of Section \_\_\_\_\_, Twp. \_\_\_\_\_, Range \_\_\_\_\_.  
 NW 1/4 of Section \_\_\_\_\_, Twp. \_\_\_\_\_, Range \_\_\_\_\_.  
 SW 1/4 of Section \_\_\_\_\_, Twp. \_\_\_\_\_, Range \_\_\_\_\_.  
 Gila and Salt River Meridian.

THIS MILLSITE has been located for the purpose of appropriating non-mineral land, if any, that may lie within the boundaries of the underlying lode claims. This millsite location is not intended as an abandonment of the lode mining claim.

Dated and posted on the ground this 12th day of September, 1996.

LOCATOR :            CARLOTA COPPER COMPANY  
                               8101 East Prentice Avenue, Suite 800  
                               Englewood, Colorado 80111  
 By Douglas F. Sterck  
 Douglas F. Sterck - Agent

6/23/97 Sr

ENTERED IN COMPUTER

RECEIVED  
 BUREAU OF  
 LAND MANAGEMENT  
 APR 22 10 46 AM '97  
 ARIZONA  
 STATE OFFICE  
 PHOENIX, ARIZONA  
 AMC 342352



RECEIVED  
BUREAU OF  
LAND MANAGEMENT

DEC 3 9 53 AM '96

ARIZONA  
STATE OFFICE  
PHOENIX, ARIZONA

State of Arizona )  
                          )SS  
County of Pinal )

Recorded at the request of:  
Carlota Copper Company  
8101 East Prentice Avenue, Suite 800  
Englewood, Colorado 80111

**NOTICE OF LOCATION  
MILLSITE CLAIM**

NOTICE IS HEREBY GIVEN THAT CARLOTA COPPER COMPANY, hereby claims the land hereinafter described as a Millsite Claim, under and pursuant to the laws of the United States of America and the State of Arizona, having located a millsite claim as hereinafter established.

THE NAME of the claim is Kosher # 57, and the claim so located is rectangular in form, being 330 feet in width and 660 feet in length. A location notice is posted at the Northeast corner of the claim. The area claimed by this Millsite Claim is 5 acres.

THE UNDERSIGNED has distinctly marked the said location on the ground, so that its surface boundaries may be readily traced, by four substantial wood posts (2" X 2" X 4' 6"). One post at each corner, each so marked or inscribed as to indicate the intended location.

SAID CLAIM is situated in the Undesignated Mining District, Pinal County, State of Arizona, and is more particularly described as follows:

BEGINNING at the Northeast claim corner monument, which is located North 3300 feet and West 4950 feet from the NE Section Corner of Section 1, Township 1 South, Range 13 East, Gila and Salt River Meridian;

thence, 660 feet South to the Southeast Corner;  
thence, 330 feet West to the Southwest Corner;  
thence, 660 feet North to the Northwest Corner;  
thence, 330 feet East to the Northeast Corner; the point of beginning.

SAID CLAIM is located in the:

NE 1/4 of Section 35, Twp. 1 North, Range 13 East.  
SE 1/4 of Section \_\_\_\_\_, Twp. \_\_\_\_\_, Range \_\_\_\_\_.  
NW 1/4 of Section \_\_\_\_\_, Twp. \_\_\_\_\_, Range \_\_\_\_\_.  
SW 1/4 of Section \_\_\_\_\_, Twp. \_\_\_\_\_, Range \_\_\_\_\_.  
Gila and Salt River Meridian.

THIS MILLSITE has been located for the purpose of appropriating non-mineral land, if any, that may lie within the boundaries of the underlying lode claims. This millsite location is not intended as an abandonment of the lode mining claim.

Dated and posted on the ground this 12th day of September, 1996.

LOCATOR : CARLOTA COPPER COMPANY  
8101 East Prentice Avenue, Suite 800  
Englewood, Colorado 80111

By Douglas F. Sterck  
Douglas F. Sterck - Agent

A MC 342352

6-040025



OFFICIAL RECORDS OF PINAL COUNTY RECORDER

KATHLEEN C. FELIX

DATE: 12/04/96 TIME: 1135
FEE : 10.00
PAGES: 2
FEE NO: 1996-040025

State of Arizona )
)SS
County of Pinal )

Recorded at the request of:
Carlota Copper Company
8101 East Prentice Avenue, Suite 800
Englewood, Colorado 80111

NOTICE OF LOCATION
MILLSITE CLAIM

NOTICE IS HEREBY GIVEN THAT CARLOTA COPPER COMPANY, hereby claims the land hereinafter described as a Millsite Claim, under and pursuant to the laws of the United States of America and the State of Arizona, having located a millsite claim as hereinafter established.

THE NAME of the claim is Kosher # 58, and the claim so located is rectangular in form, being 330 feet in width and 660 feet in length. A location notice is posted at the Northeast corner of the claim. The area claimed by this Millsite Claim is 5 acres.

THE UNDERSIGNED has distinctly marked the said location on the ground, so that its surface boundaries may be readily traced, by four substantial wood posts (2" X 2" X 4' 6"). One post at each corner, each so marked or inscribed as to indicate the intended location.

SAID CLAIM is situated in the Undesignated Mining District, Pinal County, State of Arizona, and is more particularly described as follows:

BEGINNING at the Northeast claim corner monument, which is located North 3300 feet and West 4620 feet from the NE Section Corner of Section 1, Township 1 South, Range 13 East, Gila and Salt River Meridian;

thence, 660 feet South to the Southeast Corner;
thence, 330 feet West to the Southwest Corner;
thence, 660 feet North to the Northwest Corner;
thence, 330 feet East to the Northeast Corner; the point of beginning.

SAID CLAIM is located in the:

NE 1/4 of Section 35, Twp. 1 North, Range 13 East.
SE 1/4 of Section, Twp., Range.
NW 1/4 of Section, Twp., Range.
SW 1/4 of Section, Twp., Range.
Gila and Salt River Meridian.

THIS MILLSITE has been located for the purpose of appropriating non-mineral land, if any, that may lie within the boundaries of the underlying lode claims. This millsite location is not intended as an abandonment of the lode mining claim.

Dated and posted on the ground this 12th day of September, 1996.

LOCATOR : CARLOTA COPPER COMPANY
8101 East Prentice Avenue, Suite 800
Englewood, Colorado 80111

By Douglas F. Sterck
Douglas F. Sterck - Agent

ARIZONA
STATE OFFICE
PHOENIX, ARIZONA

APR 22 10 46 AM '97

RECEIVED
BUREAU OF
LAND MANAGEMENT

AME 342353

6/23/97 SR

State of Arizona )  
 )SS  
County of Pinal )

Recorded at the request of:  
Carlota Copper Company  
8101 East Prentice Avenue, Suite 800  
Englewood, Colorado 80111

ARIZONA  
STATE OFFICE  
PHOENIX, ARIZONA

Dec 3 9 53 AM '96

RECEIVED  
BUREAU OF  
LAND MANAGEMENT

**NOTICE OF LOCATION  
MILLSITE CLAIM**

NOTICE IS HEREBY GIVEN THAT CARLOTA COPPER COMPANY, hereby claims the land hereinafter described as a Millsite Claim, under and pursuant to the laws of the United States of America and the State of Arizona, having located a millsite claim as hereinafter established.

THE NAME of the claim is Kosher # 58, and the claim so located is rectangular in form, being 330 feet in width and 660 feet in length. A location notice is posted at the Northeast corner of the claim. The area claimed by this Millsite Claim is 5 acres.

THE UNDERSIGNED has distinctly marked the said location on the ground, so that its surface boundaries may be readily traced, by four substantial wood posts (2" X 2" X 4' 6"). One post at each corner, each so marked or inscribed as to indicate the intended location.

SAID CLAIM is situated in the Undesignated Mining District, Pinal County, State of Arizona, and is more particularly described as follows:

BEGINNING at the Northeast claim corner monument, which is located North 3300 feet and West 4620 feet from the NE Section Corner of Section 1, Township 1 South, Range 13 East, Gila and Salt River Meridian;

- thence, 660 feet South to the Southeast Corner;
- thence, 330 feet West to the Southwest Corner;
- thence, 660 feet North to the Northwest Corner;
- thence, 330 feet East to the Northeast Corner; the point of beginning.

SAID CLAIM is located in the:

NE 1/4 of Section 35, Twp. 1 North, Range 13 East.  
 SE 1/4 of Section \_\_\_\_\_, Twp. \_\_\_\_\_, Range \_\_\_\_\_.  
 NW 1/4 of Section \_\_\_\_\_, Twp. \_\_\_\_\_, Range \_\_\_\_\_.  
 SW 1/4 of Section \_\_\_\_\_, Twp. \_\_\_\_\_, Range \_\_\_\_\_.  
 Gila and Salt River Meridian.

THIS MILLSITE has been located for the purpose of appropriating non-mineral land, if any, that may lie within the boundaries of the underlying lode claims. This millsite location is not intended as an abandonment of the lode mining claim.

Dated and posted on the ground this 12th day of September, 1996.

LOCATOR : CARLOTA COPPER COMPANY  
8101 East Prentice Avenue, Suite 800  
Englewood, Colorado 80111

By Douglas F. Sterck  
Douglas F. Sterck - Agent

A MC 342353

1996-040026



OFFICIAL RECORDS OF  
PINAL COUNTY RECORDER  
KATHLEEN C. FELIX

DATE: 12/04/96 TIME: 1135  
FEE: 10.00  
PAGES: 2  
FEE NO: 1996-040026

State of Arizona )  
                          )SS  
County of Pinal )

Recorded at the request of:  
Carlota Copper Company  
8101 East Prentice Avenue, Suite 800  
Englewood, Colorado 80111

**NOTICE OF LOCATION  
MILLSITE CLAIM**

NOTICE IS HEREBY GIVEN THAT CARLOTA COPPER COMPANY, hereby claims the land hereinafter described as a Millsite Claim, under and pursuant to the laws of the United States of America and the State of Arizona, having located a millsite claim as hereinafter established.

THE NAME of the claim is Kosher # 59, and the claim so located is rectangular in form, being 330 feet in width and 660 feet in length. A location notice is posted at the Northeast corner of the claim. The area claimed by this Millsite Claim is 5 acres.

THE UNDERSIGNED has distinctly marked the said location on the ground, so that its surface boundaries may be readily traced, by four substantial wood posts (2" X 2" X 4' 6"). One post at each corner, each so marked or inscribed as to indicate the intended location.

SAID CLAIM is situated in the Undesignated Mining District, Pinal County, State of Arizona, and is more particularly described as follows:

BEGINNING at the Northeast claim corner monument, which is located North 3300 feet and West 4290 feet from the NE Section Corner of Section 1, Township 1 South, Range 13 East, Gila and Salt River Meridian;

thence, 660 feet South to the Southeast Corner;  
thence, 330 feet West to the Southwest Corner;  
thence, 660 feet North to the Northwest Corner;  
thence, 330 feet East to the Northeast Corner; the point of beginning.

SAID CLAIM is located in the:

NE 1/4 of Section 35, Twp. 1 North, Range 13 East.  
SE 1/4 of Section \_\_\_\_\_, Twp. \_\_\_\_\_, Range \_\_\_\_\_.  
NW 1/4 of Section \_\_\_\_\_, Twp. \_\_\_\_\_, Range \_\_\_\_\_.  
SW 1/4 of Section \_\_\_\_\_, Twp. \_\_\_\_\_, Range \_\_\_\_\_.  
Gila and Salt River Meridian.

THIS MILLSITE has been located for the purpose of appropriating non-mineral land, if any, that may lie within the boundaries of the underlying lode claims. This millsite location is not intended as an abandonment of the lode mining claim.

Dated and posted on the ground this 12th day of September, 1996.

LOCATOR: CARLOTA COPPER COMPANY  
8101 East Prentice Avenue, Suite 800  
Englewood, Colorado 80111

By Douglas F. Sterck  
Douglas F. Sterck - Agent

RECEIVED  
BUREAU OF  
LAND MANAGEMENT  
APR 22 10 46 AM '97  
ARIZONA  
STATE OFFICE  
PHOENIX, ARIZONA

AME 342354

6/23/97 SR  
ENTERED IN COMPUTER



State of Arizona )  
 )SS  
County of Pinal )

Recorded at the request of:  
Carlota Copper Company  
8101 East Prentice Avenue, Suite 800  
Englewood, Colorado 80111

ARIZONA  
STATE OFFICE  
PHOENIX, ARIZONA

DEC 3 9 53 AM '96

RECEIVED  
BUREAU OF  
LAND MANAGEMENT

**NOTICE OF LOCATION  
MILLSITE CLAIM**

NOTICE IS HEREBY GIVEN THAT CARLOTA COPPER COMPANY, hereby claims the land hereinafter described as a Millsite Claim, under and pursuant to the laws of the United States of America and the State of Arizona, having located a millsite claim as hereinafter established.

THE NAME of the claim is Kosher # 59, and the claim so located is rectangular in form, being 330 feet in width and 660 feet in length. A location notice is posted at the Northeast corner of the claim. The area claimed by this Millsite Claim is 5 acres.

THE UNDERSIGNED has distinctly marked the said location on the ground, so that its surface boundaries may be readily traced, by four substantial wood posts (2" X 2" X 4' 6"). One post at each corner, each so marked or inscribed as to indicate the intended location.

SAID CLAIM is situated in the Undesignated Mining District, Pinal County, State of Arizona, and is more particularly described as follows:

BEGINNING at the Northeast claim corner monument, which is located North 3300 feet and West 4290 feet from the NE Section Corner of Section 1, Township 1 South, Range 13 East, Gila and Salt River Meridian;

thence, 660 feet South to the Southeast Corner;  
thence, 330 feet West to the Southwest Corner;  
thence, 660 feet North to the Northwest Corner;  
thence, 330 feet East to the Northeast Corner; the point of beginning.

SAID CLAIM is located in the:

NE 1/4 of Section 35, Twp. 1 North, Range 13 East.  
SE 1/4 of Section \_\_\_\_\_, Twp. \_\_\_\_\_, Range \_\_\_\_\_.  
NW 1/4 of Section \_\_\_\_\_, Twp. \_\_\_\_\_, Range \_\_\_\_\_.  
SW 1/4 of Section \_\_\_\_\_, Twp. \_\_\_\_\_, Range \_\_\_\_\_.  
Gila and Salt River Meridian.

THIS MILLSITE has been located for the purpose of appropriating non-mineral land, if any, that may lie within the boundaries of the underlying lode claims. This millsite location is not intended as an abandonment of the lode mining claim.

Dated and posted on the ground this 12th day of September, 1996.

LOCATOR : CARLOTA COPPER COMPANY  
8101 East Prentice Avenue, Suite 800  
Englewood, Colorado 80111

By *Douglas F. Sterck*  
Douglas F. Sterck - Agent

A MC 342354

State of Arizona )  
 )SS  
Counties of Gila & Pinal )

CARLOTTA COPPER COMPANY

DATE 12-4-96 TIME 10:00

OFFICIAL RECORDS OF GILA COUNTY, AZ  
LINDA HAUGHT ORTEGA, RECORDER

Recorded at the request of:  
Carlot Copper Company  
8101 East Prentice Avenue, Suite 800  
Englewood, Colorado 80111



BY *Linda Haught Ortega*

NOTICE OF LOCATION  
MILLSITE CLAIM

NOTICE IS HEREBY GIVEN THAT CARLOTTA COPPER COMPANY, hereby claims the land hereinafter described as a Millsite Claim, under and pursuant to the laws of the United States of America and the State of Arizona, having located a millsite claim as hereinafter established.

THE NAME of the claim is Kosher # 60, and the claim so located is rectangular in form, being 330 feet in width and 660 feet in length. A location notice is posted at the Northeast corner of the claim. The area claimed by this Millsite Claim is 5 acres.

THE UNDERSIGNED has distinctly marked the said location on the ground, so that its surface boundaries may be readily traced, by four substantial wood posts (2" X 2" X 4' 6"). One post at each corner, each so marked or inscribed as to indicate the intended location.

SAID CLAIM is situated in the Undesignated Mining District, Gila and Pinal Counties, State of Arizona, and is more particularly described as follows:

BEGINNING at the Northeast claim corner monument, which is located North 3300 feet and West 3960 feet from the NE Section Corner of Section 1, Township 1 South, Range 13 East, Gila and Salt River Meridian;

- thence, 660 feet South to the Southeast Corner;
- thence, 330 feet West to the Southwest Corner;
- thence, 660 feet North to the Northwest Corner;
- thence, 330 feet East to the Northeast Corner; the point of beginning.

SAID CLAIM is located in the:

NE 1/4 of Section 35, Twp. 1 North, Range 13 East.  
 SE 1/4 of Section \_\_\_\_\_, Twp. \_\_\_\_\_, Range \_\_\_\_\_.  
 NW 1/4 of Section \_\_\_\_\_, Twp. \_\_\_\_\_, Range \_\_\_\_\_.  
 SW 1/4 of Section \_\_\_\_\_, Twp. \_\_\_\_\_, Range \_\_\_\_\_.  
 Gila and Salt River Meridian.

THIS MILLSITE has been located for the purpose of appropriating non-mineral land, if any, that may lie within the boundaries of the underlying lode claims. This millsite location is not intended as an abandonment of the lode mining claim.

Dated and posted on the ground this 12th day of September, 1996.

LOCATOR :

CARLOTTA COPPER COMPANY  
8101 East Prentice Avenue, Suite 800  
Englewood, Colorado 80111

By *Douglas F. Sterck*  
Douglas F. Sterck - Agent

RECEIVED  
BUREAU OF  
LAND MANAGEMENT  
APR 22 10 46 AM '97  
ARIZONA  
STATE OFFICE  
PHOENIX, ARIZONA

6/23/97

IN COMPUTER

AME 342355



36-040027



OFFICIAL RECORDS OF  
PINAL COUNTY RECORDER

KATHLEEN C. FELIX

DATE: 12/04/96      TIME: 1135  
FEE :            10.00  
PAGES:           2  
FEE NO: 1996-040027

State of Arizona            )  
  )SS  
Counties of Gila & Pinal )

Recorded at the request of:  
Carlota Copper Company  
8101 East Prentice Avenue, Suite 800  
Englewood, Colorado 80111

**NOTICE OF LOCATION  
MILLSITE CLAIM**

NOTICE IS HEREBY GIVEN THAT CARLOTA COPPER COMPANY, hereby claims the land hereinafter described as a Millsite Claim, under and pursuant to the laws of the United States of America and the State of Arizona, having located a millsite claim as hereinafter established.

THE NAME of the claim is Kosher # 60, and the claim so located is rectangular in form, being 330 feet in width and 660 feet in length. A location notice is posted at the Northeast corner of the claim. The area claimed by this Millsite Claim is 5 acres.

THE UNDERSIGNED has distinctly marked the said location on the ground, so that its surface boundaries may be readily traced, by four substantial wood posts (2" X 2" X 4' 6"). One post at each corner, each so marked or inscribed as to indicate the intended location.

SAID CLAIM is situated in the Undesignated Mining District, Gila and Pinal Counties, State of Arizona, and is more particularly described as follows:

BEGINNING at the Northeast claim corner monument, which is located North 3300 feet and West 3960 feet from the NE Section Corner of Section 1, Township 1 South, Range 13 East, Gila and Salt River Meridian;

- thence, 660 feet South to the Southeast Corner;
- thence, 330 feet West to the Southwest Corner;
- thence, 660 feet North to the Northwest Corner;
- thence, 330 feet East to the Northeast Corner; the point of beginning.

SAID CLAIM is located in the:

NE 1/4 of Section 35, Twp. 1 North, Range 13 East.  
 SE 1/4 of Section \_\_\_\_\_, Twp. \_\_\_\_\_, Range \_\_\_\_\_.  
 NW 1/4 of Section \_\_\_\_\_, Twp. \_\_\_\_\_, Range \_\_\_\_\_.  
 SW 1/4 of Section \_\_\_\_\_, Twp. \_\_\_\_\_, Range \_\_\_\_\_.  
 Gila and Salt River Meridian.

THIS MILLSITE has been located for the purpose of appropriating non-mineral land, if any, that may lie within the boundaries of the underlying lode claims. This millsite location is not intended as an abandonment of the lode mining claim.

Dated and posted on the ground this 12th day of September, 1996.

LOCATOR :            CARLOTA COPPER COMPANY  
                              8101 East Prentice Avenue, Suite 800  
                              Englewood, Colorado 80111  
 By *Douglas F. Sterck*  
                              Douglas F. Sterck - Agent

RECEIVED  
BUREAU OF  
LAND MANAGEMENT  
APR 22 10 47 AM '97  
ARIZONA  
STATE OFFICE  
PHOENIX, ARIZONA

1-MC 342355

State of Arizona )  
 )SS  
Counties of Gila & Pinal )

Recorded at the request of:  
Carlota Copper Company  
8101 East Prentice Avenue, Suite 800  
Englewood, Colorado 80111

**NOTICE OF LOCATION  
MILLSITE CLAIM**

ARIZONA  
STATE OFFICE  
PHOENIX, ARIZONA

Dec 3 9 53 AM '96

RECEIVED  
BUREAU OF  
LAND MANAGEMENT

NOTICE IS HEREBY GIVEN THAT CARLOTA COPPER COMPANY, hereby claims the land hereinafter described as a Millsite Claim, under and pursuant to the laws of the United States of America and the State of Arizona, having located a millsite claim as hereinafter established.

THE NAME of the claim is Kosher # 60, and the claim so located is rectangular in form, being 330 feet in width and 660 feet in length. A location notice is posted at the Northeast corner of the claim. The area claimed by this Millsite Claim is 5 acres.

THE UNDERSIGNED has distinctly marked the said location on the ground, so that its surface boundaries may be readily traced, by four substantial wood posts (2" X 2" X 4' 6"). One post at each corner, each so marked or inscribed as to indicate the intended location.

SAID CLAIM is situated in the Undesignated Mining District, Gila and Pinal Counties, State of Arizona, and is more particularly described as follows:

BEGINNING at the Northeast claim corner monument, which is located North 3300 feet and West 3960 feet from the NE Section Corner of Section 1, Township 1 South, Range 13 East, Gila and Salt River Meridian;

thence, 660 feet South to the Southeast Corner;  
thence, 330 feet West to the Southwest Corner;  
thence, 660 feet North to the Northwest Corner;  
thence, 330 feet East to the Northeast Corner; the point of beginning.

SAID CLAIM is located in the:

NE 1/4 of Section 35, Twp. 1 North, Range 13 East.  
SE 1/4 of Section \_\_\_\_\_, Twp. \_\_\_\_\_, Range \_\_\_\_\_.  
NW 1/4 of Section \_\_\_\_\_, Twp. \_\_\_\_\_, Range \_\_\_\_\_.  
SW 1/4 of Section \_\_\_\_\_, Twp. \_\_\_\_\_, Range \_\_\_\_\_.  
Gila and Salt River Meridian.

THIS MILLSITE has been located for the purpose of appropriating non-mineral land, if any, that may lie within the boundaries of the underlying lode claims. This millsite location is not intended as an abandonment of the lode mining claim.

Dated and posted on the ground this 12th day of September, 1996.

LOCATOR : CARLOTA COPPER COMPANY  
8101 East Prentice Avenue, Suite 800  
Englewood, Colorado 80111

By Douglas F. Sterck  
Douglas F. Sterck - Agent

A 40 342355



96-011656

\$10.00  
ck# 001556  
#PAGES 2

FEE#  
RECORDED AT THE REQUEST OF

State of Arizona )  
Counties of Gila & Pinal )

**MICROFILMED  
INDEXED**

CARLOTTA COPPER COMPANY  
DATE 12-4-96 TIME 10:00

Recorded at the request of:  
Carlota Copper Company  
8101 East Prentice Avenue, Suite 800  
Englewood, Colorado 80111

OFFICIAL RECORDS OF GILA COUNTY, AZ  
LINDA HAUGHT ORTEGA, RECORDER

BY *Linda Haught Ortega*

**NOTICE OF LOCATION  
MILLSITE CLAIM**

NOTICE IS HEREBY GIVEN THAT CARLOTTA COPPER COMPANY, hereby claims the land hereinafter described as a Millsite Claim, under and pursuant to the laws of the United States of America and the State of Arizona, having located a millsite claim as hereinafter established.

THE NAME of the claim is Kosher # 61, and the claim so located is rectangular in form, being 330 feet in width and 660 feet in length. A location notice is posted at the Northeast corner of the claim. The area claimed by this Millsite Claim is 5 acres.

THE UNDERSIGNED has distinctly marked the said location on the ground, so that its surface boundaries may be readily traced, by four substantial wood posts (2" X 2" X 4' 6"). One post at each corner, each so marked or inscribed as to indicate the intended location.

SAID CLAIM is situated in the Undesignated Mining District, Gila and Pinal Counties, State of Arizona, and is more particularly described as follows:

BEGINNING at the Northeast claim corner monument, which is located North 3300 feet and West 3630 feet from the NE Section Corner of Section 1, Township 1 South, Range 13 East, Gila and Salt River Meridian;

- thence, 660 feet South to the Southeast Corner;
- thence, 330 feet West to the Southwest Corner;
- thence, 660 feet North to the Northwest Corner;
- thence, 330 feet East to the Northeast Corner, the point of beginning.

SAID CLAIM is located in the:

NE 1/4 of Section 35, Twp. 1 North, Range 13 East  
 SE 1/4 of Section \_\_\_\_\_, Twp. \_\_\_\_\_, Range \_\_\_\_\_  
 NW 1/4 of Section \_\_\_\_\_, Twp. \_\_\_\_\_, Range \_\_\_\_\_  
 SW 1/4 of Section \_\_\_\_\_, Twp. \_\_\_\_\_, Range \_\_\_\_\_  
 Gila and Salt River Meridian.

THIS MILLSITE has been located for the purpose of appropriating non-mineral land, if any, that may lie within the boundaries of the underlying lode claims. This millsite location is not intended as an abandonment of the lode mining claim.

Dated and posted on the ground this 12th day of September, 1996.

LOCATOR : CARLOTTA COPPER COMPANY  
 8101 East Prentice Avenue, Suite 800  
 Englewood, Colorado 80111  
 By *Douglas F. Sterck*  
 Douglas F. Sterck - Agent

ARIZONA  
STATE OFFICE  
PHOENIX, ARIZONA

RECEIVED  
BUREAU OF  
LAND MANAGEMENT  
APR 22 10 47 AM '97

*AMC 342356*

6/23/97 *JK*  
ENTERED IN COMPUTER

2

96-040028

OFFICIAL RECORDS OF  
PINAL COUNTY RECORDER  
KATHLEEN C. FELIX

DATE: 12/04/96      TIME: 1135  
FEE :            10.00  
PAGES:            2  
FEE NO: 1996-040028

State of Arizona            )  
  )SS  
Counties of Gila & Pinal )

Recorded at the request of:  
Carlota Copper Company  
8101 East Prentice Avenue, Suite 800  
Englewood, Colorado 80111

**NOTICE OF LOCATION  
MILLSITE CLAIM**

NOTICE IS HEREBY GIVEN THAT CARLOTA COPPER COMPANY, hereby claims the land hereinafter described as a Millsite Claim, under and pursuant to the laws of the United States of America and the State of Arizona, having located a millsite claim as hereinafter established.

THE NAME of the claim is Kosher # 61, and the claim so located is rectangular in form, being 330 feet in width and 660 feet in length. A location notice is posted at the Northeast corner of the claim. The area claimed by this Millsite Claim is 5 acres.

THE UNDERSIGNED has distinctly marked the said location on the ground, so that its surface boundaries may be readily traced, by four substantial wood posts (2" X 2" X 4' 6"). One post at each corner, each so marked or inscribed as to indicate the intended location.

SAID CLAIM is situated in the Undesignated Mining District, Gila and Pinal Counties, State of Arizona, and is more particularly described as follows:

BEGINNING at the Northeast claim corner monument, which is located North 3300 feet and West 3630 feet from the NE Section Corner of Section 1, Township 1 South, Range 13 East, Gila and Salt River Meridian;

- thence, 660 feet South to the Southeast Corner;
- thence, 330 feet West to the Southwest Corner;
- thence, 660 feet North to the Northwest Corner;
- thence, 330 feet East to the Northeast Corner; the point of beginning.

SAID CLAIM is located in the:

NE 1/4 of Section 35, Twp. 1 North, Range 13 East.  
 SE 1/4 of Section \_\_\_\_\_, Twp. \_\_\_\_\_, Range \_\_\_\_\_.  
 NW 1/4 of Section \_\_\_\_\_, Twp. \_\_\_\_\_, Range \_\_\_\_\_.  
 SW 1/4 of Section \_\_\_\_\_, Twp. \_\_\_\_\_, Range \_\_\_\_\_.  
 Gila and Salt River Meridian.

THIS MILLSITE has been located for the purpose of appropriating non-mineral land, if any, that may lie within the boundaries of the underlying lode claims. This millsite location is not intended as an abandonment of the lode mining claim.

Dated and posted on the ground this 12th day of September, 1996.

LOCATOR :            CARLOTA COPPER COMPANY  
                               8101 East Prentice Avenue, Suite 800  
                               Englewood, Colorado 80111  
 By Douglas F. Sterck  
                               Douglas F. Sterck - Agent

ARIZONA  
STATE OFFICE  
PHOENIX, ARIZONA

APR 22 10 47 AM '97

RECEIVED  
BUREAU OF  
LAND MANAGEMENT

AME 342356

RECEIVED  
BUREAU OF  
LAND MANAGEMENT  
DEC 3 9 53 AM '96  
ARIZONA  
STATE OFFICE  
PHOENIX, ARIZONA

State of Arizona )  
 )SS  
Counties of Gila & Pinal )

Recorded at the request of:  
Carlota Copper Company  
8101 East Prentice Avenue, Suite 800  
Englewood, Colorado 80111

**NOTICE OF LOCATION  
MILLSITE CLAIM**

NOTICE IS HEREBY GIVEN THAT CARLOTA COPPER COMPANY, hereby claims the land hereinafter described as a Millsite Claim, under and pursuant to the laws of the United States of America and the State of Arizona, having located a millsite claim as hereinafter established.

THE NAME of the claim is Kosher # 61, and the claim so located is rectangular in form, being 330 feet in width and 660 feet in length. A location notice is posted at the Northeast corner of the claim. The area claimed by this Millsite Claim is 5 acres.

THE UNDERSIGNED has distinctly marked the said location on the ground, so that its surface boundaries may be readily traced, by four substantial wood posts (2" X 2" X 4' 6"). One post at each corner, each so marked or inscribed as to indicate the intended location.

SAID CLAIM is situated in the Undesignated Mining District, Gila and Pinal Counties, State of Arizona, and is more particularly described as follows:

BEGINNING at the Northeast claim corner monument, which is located North 3300 feet and West 3630 feet from the NE Section Corner of Section 1, Township 1 South, Range 13 East, Gila and Salt River Meridian;

- thence, 660 feet South to the Southeast Corner;
- thence, 330 feet West to the Southwest Corner;
- thence, 660 feet North to the Northwest Corner;
- thence, 330 feet East to the Northeast Corner; the point of beginning.

SAID CLAIM is located in the:

NE 1/4 of Section 35, Twp. 1 North, Range 13 East .  
 SE 1/4 of Section \_\_\_\_\_, Twp. \_\_\_\_\_, Range \_\_\_\_\_ .  
 NW 1/4 of Section \_\_\_\_\_, Twp. \_\_\_\_\_, Range \_\_\_\_\_ .  
 SW 1/4 of Section \_\_\_\_\_, Twp. \_\_\_\_\_, Range \_\_\_\_\_ .  
 Gila and Salt River Meridian.

THIS MILLSITE has been located for the purpose of appropriating non-mineral land, if any, that may lie within the boundaries of the underlying lode claims. This millsite location is not intended as an abandonment of the lode mining claim.

Dated and posted on the ground this 12th day of September, 1996.

LOCATOR : CARLOTA COPPER COMPANY  
 8101 East Prentice Avenue, Suite 800  
 Englewood, Colorado 80111  
 By Douglas F. Sterck  
 Douglas F. Sterck - Agent

A HC 342356

FEE# 96-019657 M \$10.00  
RECORDED AT THE REQUEST OF ck#001556  
#PAGES 2

State of Arizona )  
County of Gila )

**MICROFILMED  
INDEXED**

CARLOTTA COPPER COMPANY  
DATE 12-4-96 TIME 10:00

Recorded at the request of:  
Carlota Copper Company  
8101 East Prentice Avenue, Suite 800  
Englewood, Colorado 80111

OFFICIAL RECORDS OF GILA COUNTY, AZ  
LINDA HAUGHT ORTEGA, RECORDER  
BY Linda Haught Ortega

**NOTICE OF LOCATION  
MILLSITE CLAIM**

NOTICE IS HEREBY GIVEN THAT CARLOTTA COPPER COMPANY, hereby claims the land hereinafter described as a Millsite Claim, under and pursuant to the laws of the United States of America and the State of Arizona, having located a millsite claim as hereinafter established.

THE NAME of the claim is Kosher # 62, and the claim so located is rectangular in form, being 330 feet in width and 660 feet in length. A location notice is posted at the Northeast corner of the claim. The area claimed by this Millsite Claim is 5 acres.

THE UNDERSIGNED has distinctly marked the said location on the ground, so that its surface boundaries may be readily traced, by four substantial wood posts (2" X 2" X 4' 6"). One post at each corner, each so marked or inscribed as to indicate the intended location.

SAID CLAIM is situated in the Undesignated Mining District, Gila County, State of Arizona, and is more particularly described as follows:

BEGINNING at the Northeast claim corner monument, which is located North 3300 feet and West 3300 feet from the NE Section Corner of Section 1, Township 1 South, Range 13 East, Gila and Salt River Meridian;

- thence, 660 feet South to the Southeast Corner;
- thence, 330 feet West to the Southwest Corner;
- thence, 660 feet North to the Northwest Corner;
- thence, 330 feet East to the Northeast Corner; the point of beginning.

SAID CLAIM is located in the:

NE 1/4 of Section 35, Twp. 1 North, Range 13 East.  
 SE 1/4 of Section \_\_\_\_\_, Twp. \_\_\_\_\_, Range \_\_\_\_\_.  
 NW 1/4 of Section \_\_\_\_\_, Twp. \_\_\_\_\_, Range \_\_\_\_\_.  
 SW 1/4 of Section \_\_\_\_\_, Twp. \_\_\_\_\_, Range \_\_\_\_\_.  
 Gila and Salt River Meridian.

THIS MILLSITE has been located for the purpose of appropriating non-mineral land, if any, that may lie within the boundaries of the underlying lode claims. This millsite location is not intended as an abandonment of the lode mining claim.

Dated and posted on the ground this 12th day of September, 1996.

LOCATOR : CARLOTTA COPPER COMPANY  
 8101 East Prentice Avenue, Suite 800  
 Englewood, Colorado 80111  
 By Douglas F. Sterck  
 Douglas F. Sterck - Agent

RECEIVED  
 BUREAU OF  
 LAND MANAGEMENT  
 APR 22 10 47 AM '97  
 ARIZONA  
 STATE OFFICE  
 PHOENIX, ARIZONA  
 AMC 342357

6/23/97 SK  
 RECORDED IN COMPUTER



State of Arizona )  
 )SS  
County of Gila )

Recorded at the request of:  
Carlota Copper Company  
8101 East Prentice Avenue, Suite 800  
Englewood, Colorado 80111

ARIZONA  
STATE OFFICE  
PHOENIX, ARIZONA

RECEIVED  
BUREAU OF  
LAND MANAGEMENT  
DEC 3 9 53 AM '96

**NOTICE OF LOCATION  
MILLSITE CLAIM**

NOTICE IS HEREBY GIVEN THAT CARLOTA COPPER COMPANY, hereby claims the land hereinafter described as a Millsite Claim, under and pursuant to the laws of the United States of America and the State of Arizona, having located a millsite claim as hereinafter established.

THE NAME of the claim is Kosher # 62, and the claim so located is rectangular in form, being 330 feet in width and 660 feet in length. A location notice is posted at the Northeast corner of the claim. The area claimed by this Millsite Claim is 5 acres.

THE UNDERSIGNED has distinctly marked the said location on the ground, so that its surface boundaries may be readily traced, by four substantial wood posts (2" X 2" X 4' 6"). One post at each corner, each so marked or inscribed as to indicate the intended location.

SAID CLAIM is situated in the Undesignated Mining District, Gila County, State of Arizona, and is more particularly described as follows:

BEGINNING at the Northeast claim corner monument, which is located North 3300 feet and West 3300 feet from the NE Section Corner of Section 1, Township 1 South, Range 13 East, Gila and Salt River Meridian;

- thence, 660 feet South to the Southeast Corner;
- thence, 330 feet West to the Southwest Corner;
- thence, 660 feet North to the Northwest Corner;
- thence, 330 feet East to the Northeast Corner; the point of beginning.

SAID CLAIM is located in the:

NE 1/4 of Section	<u>35</u>	,Twp. <u>1 North</u>	,Range <u>13 East</u>	.
SE 1/4 of Section	_____	,Twp. _____	,Range _____	.
NW 1/4 of Section	_____	,Twp. _____	,Range _____	.
SW 1/4 of Section	_____	,Twp. _____	,Range _____	.

Gila and Salt River Meridian.

THIS MILLSITE has been located for the purpose of appropriating non-mineral land, if any, that may lie within the boundaries of the underlying lode claims. This millsite location is not intended as an abandonment of the lode mining claim.

Dated and posted on the ground this 12th day of September, 1996.

LOCATOR : CARLOTA COPPER COMPANY  
8101 East Prentice Avenue, Suite 800  
Englewood, Colorado 80111

By *Douglas F. Sterck*  
Douglas F. Sterck - Agent

A MC 342357

96-019658

M \$10.00  
ck# 001556  
#PAGES 2

FEE#  
RECORDED AT THE REQUEST OF

State of Arizona )  
County of Gila )

MICROFILMED  
INDEXED

CARLOTTA COPPER COMPANY

DATE 12-4-96 TIME 10:00

Recorded at the request of:  
Carlota Copper Company  
8101 East Prentice Avenue, Suite 800  
Englewood, Colorado 80111

OFFICIAL RECORDS OF GILA COUNTY, AZ  
LINDA HAUGHT ORTEGA, RECORDER

BY *Linda Haught Ortega*

NOTICE OF LOCATION  
MILLSITE CLAIM

NOTICE IS HEREBY GIVEN THAT CARLOTTA COPPER COMPANY, hereby claims the land hereinafter described as a Millsite Claim, under and pursuant to the laws of the United States of America and the State of Arizona, having located a millsite claim as hereinafter established.

THE NAME of the claim is Koshier # 63, and the claim so located is rectangular in form, being 330 feet in width and 660 feet in length. A location notice is posted at the Northeast corner of the claim. The area claimed by this Millsite Claim is 5 acres.

THE UNDERSIGNED has distinctly marked the said location on the ground, so that its surface boundaries may be readily traced, by four substantial wood posts (2" X 2" X 4' 6"). One post at each corner, each so marked or inscribed as to indicate the intended location.

SAID CLAIM is situated in the Undesignated Mining District, Gila County, State of Arizona, and is more particularly described as follows:

BEGINNING at the Northeast claim corner monument, which is located North 3300 feet and West 2970 feet from the NE Section Corner of Section 1, Township 1 South, Range 13 East, Gila and Salt River Meridian;

- thence, 660 feet South to the Southeast Corner;
- thence, 330 feet West to the Southwest Corner;
- thence, 660 feet North to the Northwest Corner;
- thence, 330 feet East to the Northeast Corner; the point of beginning.

SAID CLAIM is located in the:

NE 1/4 of Section \_\_\_\_\_, Twp. \_\_\_\_\_, Range \_\_\_\_\_  
 SE 1/4 of Section \_\_\_\_\_, Twp. \_\_\_\_\_, Range \_\_\_\_\_  
 NW 1/4 of Section 36, Twp. 1 North, Range 13 East  
 SW 1/4 of Section \_\_\_\_\_, Twp. \_\_\_\_\_, Range \_\_\_\_\_  
 Gila and Salt River Meridian.

THIS MILLSITE has been located for the purpose of appropriating non-mineral land, if any, that may lie within the boundaries of the underlying lode claims. This millsite location is not intended as an abandonment of the lode mining claim.

Dated and posted on the ground this 12th day of September, 1996.

LOCATOR : CARLOTTA COPPER COMPANY  
8101 East Prentice Avenue, Suite 800  
Englewood, Colorado 80111

By *Douglas F. Sterck*  
Douglas F. Sterck - Agent

RECEIVED  
BUREAU OF  
LAND MANAGEMENT  
APR 22 10 47 AM '97  
ARIZONA  
STATE OFFICE  
PHOENIX, ARIZONA

6/23/97 SR  
ENTERED IN COMPUTER

AMC 342358

State of Arizona )  
 )SS  
County of Gila )

Recorded at the request of:  
Carlota Copper Company  
8101 East Prentice Avenue, Suite 800  
Englewood, Colorado 80111

ARIZONA  
STATE OFFICE  
PHOENIX, ARIZONA

RECEIVED  
BUREAU OF  
LAND MANAGEMENT  
DEC 3 9 53 AM '96

**NOTICE OF LOCATION  
MILLSITE CLAIM**

NOTICE IS HEREBY GIVEN THAT CARLOTA COPPER COMPANY, hereby claims the land hereinafter described as a Millsite Claim, under and pursuant to the laws of the United States of America and the State of Arizona, having located a millsite claim as hereinafter established.

THE NAME of the claim is Kosher # 63, and the claim so located is rectangular in form, being 330 feet in width and 660 feet in length. A location notice is posted at the Northeast corner of the claim. The area claimed by this Millsite Claim is 5 acres.

THE UNDERSIGNED has distinctly marked the said location on the ground, so that its surface boundaries may be readily traced, by four substantial wood posts (2" X 2" X 4' 6"). One post at each corner, each so marked or inscribed as to indicate the intended location.

SAID CLAIM is situated in the Undesignated Mining District, Gila County, State of Arizona, and is more particularly described as follows:

BEGINNING at the Northeast claim corner monument, which is located North 3300 feet and West 2970 feet from the NE Section Corner of Section 1, Township 1 South, Range 13 East, Gila and Salt River Meridian;

- thence, 660 feet South to the Southeast Corner;
- thence, 330 feet West to the Southwest Corner;
- thence, 660 feet North to the Northwest Corner;
- thence, 330 feet East to the Northeast Corner; the point of beginning.

SAID CLAIM is located in the:

NE 1/4 of Section _____	, Twp. _____	, Range _____
SE 1/4 of Section _____	, Twp. _____	, Range _____
NW 1/4 of Section <u>36</u>	, Twp. <u>1 North</u>	, Range <u>13 East</u>
SW 1/4 of Section _____	, Twp. _____	, Range _____

Gila and Salt River Meridian.

THIS MILLSITE has been located for the purpose of appropriating non-mineral land, if any, that may lie within the boundaries of the underlying lode claims. This millsite location is not intended as an abandonment of the lode mining claim.

Dated and posted on the ground this 12th day of September, 1996.

LOCATOR : CARLOTA COPPER COMPANY  
8101 East Prentice Avenue, Suite 800  
Englewood, Colorado 80111  
By *Douglas F. Sterck*  
Douglas F. Sterck - Agent

A HC 342358

State of Arizona )  
                          )SS  
County of Gila    )

**MICROFILMED  
INDEXED**

Recorded at the request of:  
Carlota Copper Company  
8101 East Prentice Avenue, Suite 800  
Englewood, Colorado 80111

FEE# 96-019659 M \$10.00  
ck# 001556  
RECORDED AT THE REQUEST OF #PAGES 2  
CARLOTTA COPPER COMPANY

DATE 12-4-96 TIME 10:00

OFFICIAL RECORDS OF GILA COUNTY, AZ  
LINDA HAUGHT ORTEGA, RECORDER

BY Linda Haught Ortega

**NOTICE OF LOCATION  
MILLSITE CLAIM**

NOTICE IS HEREBY GIVEN THAT CARLOTTA COPPER COMPANY, hereby claims the land hereinafter described as a Millsite Claim, under and pursuant to the laws of the United States of America and the State of Arizona, having located a millsite claim as hereinafter established.

THE NAME of the claim is Koshier # 64, and the claim so located is rectangular in form, being 330 feet in width and 660 feet in length. A location notice is posted at the Northeast corner of the claim. The area claimed by this Millsite Claim is 5 acres.

THE UNDERSIGNED has distinctly marked the said location on the ground, so that its surface boundaries may be readily traced, by four substantial wood posts (2" X 2" X 4' 6"). One post at each corner, each so marked or inscribed as to indicate the intended location.

SAID CLAIM is situated in the Undesignated Mining District, Gila County, State of Arizona, and is more particularly described as follows:

BEGINNING at the Northeast claim corner monument, which is located North 3300 feet and West 2640 feet from the NE Section Corner of Section 1, Township 1 South, Range 13 East, Gila and Salt River Meridian;

- thence, 660 feet South to the Southeast Corner;
- thence, 330 feet West to the Southwest Corner;
- thence, 660 feet North to the Northwest Corner;
- thence, 330 feet East to the Northeast Corner; the point of beginning.

SAID CLAIM is located in the:

NE 1/4 of Section _____	,Twp. _____	,Range _____
SE 1/4 of Section _____	,Twp. _____	,Range _____
NW 1/4 of Section <u>36</u>	,Twp. <u>1 North</u>	,Range <u>13 East</u>
SW 1/4 of Section _____	,Twp. _____	,Range _____

Gila and Salt River Meridian.

THIS MILLSITE has been located for the purpose of appropriating non-mineral land, if any, that may lie within the boundaries of the underlying lode claims. This millsite location is not intended as an abandonment of the lode mining claim.

Dated and posted on the ground this 12th day of September, 1996.

LOCATOR : CARLOTTA COPPER COMPANY  
8101 East Prentice Avenue, Suite 800  
Englewood, Colorado 80111

By Douglas F. Sterck  
Douglas F. Sterck - Agent

RECEIVED  
BUREAU OF  
LAND MANAGEMENT  
APR 22 10 47 AM '97  
ARIZONA  
STATE OFFICE  
PHOENIX, ARIZONA  
Ame 342359

6/23/97 SR  
ENTERED IN COMPUTER



State of Arizona )  
 )SS  
County of Gila )

Recorded at the request of:  
Carlota Copper Company  
8101 East Prentice Avenue, Suite 800  
Englewood, Colorado 80111

ARIZONA  
STATE OFFICE  
PHOENIX, ARIZONA

Dec 3 9 53 AM '96

RECEIVED  
BUREAU OF  
LAND MANAGEMENT

**NOTICE OF LOCATION  
MILLSITE CLAIM**

NOTICE IS HEREBY GIVEN THAT CARLOTA COPPER COMPANY, hereby claims the land hereinafter described as a Millsite Claim, under and pursuant to the laws of the United States of America and the State of Arizona, having located a millsite claim as hereinafter established.

THE NAME of the claim is Kosher # 64, and the claim so located is rectangular in form, being 330 feet in width and 660 feet in length. A location notice is posted at the Northeast corner of the claim. The area claimed by this Millsite Claim is 5 acres.

THE UNDERSIGNED has distinctly marked the said location on the ground, so that its surface boundaries may be readily traced, by four substantial wood posts (2" X 2" X 4' 6"). One post at each corner, each so marked or inscribed as to indicate the intended location.

SAID CLAIM is situated in the Undesignated Mining District, Gila County, State of Arizona, and is more particularly described as follows:

BEGINNING at the Northeast claim corner monument, which is located North 3300 feet and West 2640 feet from the NE Section Corner of Section 1, Township 1 South, Range 13 East, Gila and Salt River Meridian;

- thence, 660 feet South to the Southeast Corner;
- thence, 330 feet West to the Southwest Corner;
- thence, 660 feet North to the Northwest Corner;
- thence, 330 feet East to the Northeast Corner; the point of beginning.

SAID CLAIM is located in the:

NE 1/4 of Section \_\_\_\_\_, Twp. \_\_\_\_\_, Range \_\_\_\_\_.  
 SE 1/4 of Section \_\_\_\_\_, Twp. \_\_\_\_\_, Range \_\_\_\_\_.  
 NW 1/4 of Section 36, Twp. 1 North, Range 13 East.  
 SW 1/4 of Section \_\_\_\_\_, Twp. \_\_\_\_\_, Range \_\_\_\_\_.  
 Gila and Salt River Meridian.

THIS MILLSITE has been located for the purpose of appropriating non-mineral land, if any, that may lie within the boundaries of the underlying lode claims. This millsite location is not intended as an abandonment of the lode mining claim.

Dated and posted on the ground this 12th day of September, 1996.

LOCATOR : CARLOTA COPPER COMPANY  
8101 East Prentice Avenue, Suite 800  
Englewood, Colorado 80111

By *Douglas F. Sterck*  
Douglas F. Sterck - Agent

A MC 342359

State of Arizona )  
County of Gila )

MICROFILMED  
INDEXED

CARLOTTA COPPER COMPANY  
DATE 12-4-96 TIME 10:00

Recorded at the request of:  
Carlota Copper Company  
8101 East Prentice Avenue, Suite 800  
Englewood, Colorado 80111

OFFICIAL RECORDS OF GILA COUNTY, AZ  
LINDA HAUGHT ORTEGA, RECORDER  
BY *Linda Haught Ortega*

NOTICE OF LOCATION  
MILLSITE CLAIM

NOTICE IS HEREBY GIVEN THAT CARLOTTA COPPER COMPANY, hereby claims the land hereinafter described as a Millsite Claim, under and pursuant to the laws of the United States of America and the State of Arizona, having located a millsite claim as hereinafter established.

THE NAME of the claim is Kosher # 65, and the claim so located is rectangular in form, being 330 feet in width and 660 feet in length. A location notice is posted at the Northeast corner of the claim. The area claimed by this Millsite Claim is 5 acres.

THE UNDERSIGNED has distinctly marked the said location on the ground, so that its surface boundaries may be readily traced, by four substantial wood posts (2" X 2" X 4' 6"). One post at each corner, each so marked or inscribed as to indicate the intended location.

SAID CLAIM is situated in the Undesignated Mining District, Gila County, State of Arizona, and is more particularly described as follows:

BEGINNING at the Northeast claim corner monument, which is located North 3300 feet and West 2310 feet from the NE Section Corner of Section 1, Township 1 South, Range 13 East, Gila and Salt River Meridian;

- thence, 660 feet South to the Southeast Corner;
- thence, 330 feet West to the Southwest Corner;
- thence, 660 feet North to the Northwest Corner;
- thence, 330 feet East to the Northeast Corner, the point of beginning.

SAID CLAIM is located in the:

NE 1/4 of Section \_\_\_\_\_, Twp. \_\_\_\_\_, Range \_\_\_\_\_  
 SE 1/4 of Section \_\_\_\_\_, Twp. \_\_\_\_\_, Range \_\_\_\_\_  
 NW 1/4 of Section 36, Twp. 1 North, Range 13 East  
 SW 1/4 of Section \_\_\_\_\_, Twp. \_\_\_\_\_, Range \_\_\_\_\_  
 Gila and Salt River Meridian.

THIS MILLSITE has been located for the purpose of appropriating non-mineral land, if any, that may lie within the boundaries of the underlying lode claims. This millsite location is not intended as an abandonment of the lode mining claim.

Dated and posted on the ground this 12th day of September, 1996.

LOCATOR : CARLOTTA COPPER COMPANY  
 8101 East Prentice Avenue, Suite 800  
 Englewood, Colorado 80111  
 By *Douglas F. Sterck*  
 Douglas F. Sterck - Agent

RECEIVED  
 BUREAU OF  
 LAND MANAGEMENT  
 APR 22 10 47 AM '97  
 ARIZONA  
 STATE OFFICE  
 PHOENIX, ARIZONA

6/23/97 Sr  
 ENTERED IN COMPUTER

JMC 342360

State of Arizona )  
 )SS  
County of Gila )

Recorded at the request of:  
Carlota Copper Company  
8101 East Prentice Avenue, Suite 800  
Englewood, Colorado 80111

ARIZONA  
STATE OFFICE  
PHOENIX, ARIZONA

Dec 3 9 53 AM '96

RECEIVED  
BUREAU OF  
LAND MANAGEMENT

**NOTICE OF LOCATION  
MILLSITE CLAIM**

NOTICE IS HEREBY GIVEN THAT CARLOTA COPPER COMPANY, hereby claims the land hereinafter described as a Millsite Claim, under and pursuant to the laws of the United States of America and the State of Arizona, having located a millsite claim as hereinafter established.

THE NAME of the claim is Kosher # 65, and the claim so located is rectangular in form, being 330 feet in width and 660 feet in length. A location notice is posted at the Northeast corner of the claim. The area claimed by this Millsite Claim is 5 acres.

THE UNDERSIGNED has distinctly marked the said location on the ground, so that its surface boundaries may be readily traced, by four substantial wood posts (2" X 2" X 4' 6"). One post at each corner, each so marked or inscribed as to indicate the intended location.

SAID CLAIM is situated in the Undesignated Mining District, Gila County, State of Arizona, and is more particularly described as follows:

BEGINNING at the Northeast claim corner monument, which is located North 3300 feet and West 2310 feet from the NE Section Corner of Section 1, Township 1 South, Range 13 East, Gila and Salt River Meridian;

- thence, 660 feet South to the Southeast Corner;
- thence, 330 feet West to the Southwest Corner;
- thence, 660 feet North to the Northwest Corner;
- thence, 330 feet East to the Northeast Corner; the point of beginning.

SAID CLAIM is located in the:

NE 1/4 of Section	_____	, Twp. _____	, Range _____	.
SE 1/4 of Section	_____	, Twp. _____	, Range _____	.
NW 1/4 of Section	<u>36</u>	, Twp. <u>1 North</u>	, Range <u>13 East</u>	.
SW 1/4 of Section	_____	, Twp. _____	, Range _____	.

Gila and Salt River Meridian.

THIS MILLSITE has been located for the purpose of appropriating non-mineral land, if any, that may lie within the boundaries of the underlying lode claims. This millsite location is not intended as an abandonment of the lode mining claim.

Dated and posted on the ground this 12th day of September, 1996.

LOCATOR : CARLOTA COPPER COMPANY  
8101 East Prentice Avenue, Suite 800  
Englewood, Colorado 80111

By *Douglas F. Sterck*  
Douglas F. Sterck - Agent

A MC 342360

96-0113661

M \$ 10.00

ck# 001556 #PAGES 2

FEE# RECORDED AT THE REQUEST OF

CARLOTTA COPPER COMPANY

State of Arizona )  
County of Gila )

MICROFILMED  
INDEXED

DATE 12-4-96 TIME 10:00

OFFICIAL RECORDS OF GILA COUNTY, AZ  
LINDA HAUGHT ORTEGA, RECORDER

Recorded at the request of:  
Carlota Copper Company  
8101 East Prentice Avenue, Suite 800  
Englewood, Colorado 80111

BY *Linda Haught Ortega*

NOTICE OF LOCATION  
MILLSITE CLAIM

NOTICE IS HEREBY GIVEN THAT CARLOTTA COPPER COMPANY, hereby claims the land hereinafter described as a Millsite Claim, under and pursuant to the laws of the United States of America and the State of Arizona, having located a millsite claim as hereinafter established.

THE NAME of the claim is Kosher # 66, and the claim so located is rectangular in form, being 330 feet in width and 660 feet in length. A location notice is posted at the Northeast corner of the claim. The area claimed by this Millsite Claim is 5 acres.

THE UNDERSIGNED has distinctly marked the said location on the ground, so that its surface boundaries may be readily traced, by four substantial wood posts (2" X 2" X 4' 6"). One post at each corner, each so marked or inscribed as to indicate the intended location.

SAID CLAIM is situated in the Undesignated Mining District, Gila County, State of Arizona, and is more particularly described as follows:

BEGINNING at the Northeast claim corner monument, which is located North 3300 feet and West 1980 feet from the NE Section Corner of Section 1, Township 1 South, Range 13 East, Gila and Salt River Meridian;

- thence, 660 feet South to the Southeast Corner;
- thence, 330 feet West to the Southwest Corner;
- thence, 660 feet North to the Northwest Corner;
- thence, 330 feet East to the Northeast Corner; the point of beginning.

SAID CLAIM is located in the:

NE 1/4 of Section \_\_\_\_\_, Twp. \_\_\_\_\_, Range \_\_\_\_\_  
 SE 1/4 of Section \_\_\_\_\_, Twp. \_\_\_\_\_, Range \_\_\_\_\_  
 NW 1/4 of Section 36, Twp. 1 North, Range 13 East  
 SW 1/4 of Section \_\_\_\_\_, Twp. \_\_\_\_\_, Range \_\_\_\_\_  
 Gila and Salt River Meridian.

THIS MILLSITE has been located for the purpose of appropriating non-mineral land, if any, that may lie within the boundaries of the underlying lode claims. This millsite location is not intended as an abandonment of the lode mining claim.

Dated and posted on the ground this 12th day of September, 1996.

LOCATOR : CARLOTTA COPPER COMPANY  
8101 East Prentice Avenue, Suite 800  
Englewood, Colorado 80111

By *Douglas F. Sterck*  
Douglas F. Sterck - Agent

6/23/97 SR

RECEIVED  
BUREAU OF  
LAND MANAGEMENT  
APR 22 10 47 AM '97  
ARIZONA  
STATE OFFICE  
PHOENIX, ARIZONA

AME 342361



State of Arizona )  
 )SS  
County of Gila )

Recorded at the request of:  
Carlota Copper Company  
8101 East Prentice Avenue, Suite 800  
Englewood, Colorado 80111

**NOTICE OF LOCATION  
MILLSITE CLAIM**

ARIZONA  
STATE OFFICE  
PHOENIX, ARIZONA

DEC 3 9 53 AM '96

RECEIVED  
BUREAU OF  
LAND MANAGEMENT

NOTICE IS HEREBY GIVEN THAT CARLOTA COPPER COMPANY, hereby claims the land hereinafter described as a Millsite Claim, under and pursuant to the laws of the United States of America and the State of Arizona, having located a millsite claim as hereinafter established.

THE NAME of the claim is Kosher # 66, and the claim so located is rectangular in form, being 330 feet in width and 660 feet in length. A location notice is posted at the Northeast corner of the claim. The area claimed by this Millsite Claim is 5 acres.

THE UNDERSIGNED has distinctly marked the said location on the ground, so that its surface boundaries may be readily traced, by four substantial wood posts (2" X 2" X 4' 6"). One post at each corner, each so marked or inscribed as to indicate the intended location.

SAID CLAIM is situated in the Undesignated Mining District, Gila County, State of Arizona, and is more particularly described as follows:

BEGINNING at the Northeast claim corner monument, which is located North 3300 feet and West 1980 feet from the NE Section Corner of Section 1, Township 1 South, Range 13 East, Gila and Salt River Meridian;

- thence, 660 feet South to the Southeast Corner;
- thence, 330 feet West to the Southwest Corner;
- thence, 660 feet North to the Northwest Corner;
- thence, 330 feet East to the Northeast Corner; the point of beginning.

SAID CLAIM is located in the:

NE 1/4 of Section _____,	Twp. _____,	Range _____.
SE 1/4 of Section _____,	Twp. _____,	Range _____.
NW 1/4 of Section <u>36</u> ,	Twp. <u>1 North</u> ,	Range <u>13 East</u> .
SW 1/4 of Section _____,	Twp. _____,	Range _____.

Gila and Salt River Meridian.

THIS MILLSITE has been located for the purpose of appropriating non-mineral land, if any, that may lie within the boundaries of the underlying lode claims. This millsite location is not intended as an abandonment of the lode mining claim.

Dated and posted on the ground this 12th day of September, 1996.

LOCATOR : CARLOTA COPPER COMPANY  
8101 East Prentice Avenue, Suite 800  
Englewood, Colorado 80111

By *Douglas F. Sterck*  
Douglas F. Sterck - Agent

A HC 342361

FEE# 96-0 -662 M \$10.00  
ck#001556  
RECORDED AT THE REQUEST OF #PAGES 2

State of Arizona )  
                  )SS  
County of Gila )

CARLOTTA COPPER COMPANY  
DATE 12-4-96 TIME 10:00

**MICROFILMED  
INDEXED**

Recorded at the request of:  
Carlota Copper Company  
8101 East Prentice Avenue, Suite 800  
Englewood, Colorado 80111

OFFICIAL RECORDS OF GILA COUNTY, AZ  
LINDA HAUGET ORTEGA, RECORDER  
BY Linda Haugset Ortega

**NOTICE OF LOCATION  
MILLSITE CLAIM**

NOTICE IS HEREBY GIVEN THAT CARLOTTA COPPER COMPANY, hereby claims the land hereinafter described as a Millsite Claim, under and pursuant to the laws of the United States of America and the State of Arizona, having located a millsite claim as hereinafter established.

THE NAME of the claim is Koshier # 67, and the claim so located is rectangular in form, being 330 feet in width and 660 feet in length. A location notice is posted at the Northeast corner of the claim. The area claimed by this Millsite Claim is 5 acres.

THE UNDERSIGNED has distinctly marked the said location on the ground, so that its surface boundaries may be readily traced, by four substantial wood posts (2" X 2" X 4' 6"). One post at each corner, each so marked or inscribed as to indicate the intended location.

SAID CLAIM is situated in the Undesignated Mining District, Gila County, State of Arizona, and is more particularly described as follows:

BEGINNING at the Northeast claim corner monument, which is located North 3300 feet and West 1650 feet from the NE Section Corner of Section 1, Township 1 South, Range 13 East, Gila and Salt River Meridian;

- thence, 660 feet South to the Southeast Corner;
- thence, 330 feet West to the Southwest Corner;
- thence, 660 feet North to the Northwest Corner;
- thence, 330 feet East to the Northeast Corner; the point of beginning.

SAID CLAIM is located in the:

NE 1/4 of Section _____	,Twp. _____	,Range _____
SE 1/4 of Section _____	,Twp. _____	,Range _____
NW 1/4 of Section <u>36</u>	,Twp. <u>1 North</u>	,Range <u>13 East</u>
SW 1/4 of Section _____	,Twp. _____	,Range _____

Gila and Salt River Meridian.

THIS MILLSITE has been located for the purpose of appropriating non-mineral land, if any, that may lie within the boundaries of the underlying lode claims. This millsite location is not intended as an abandonment of the lode mining claim.

Dated and posted on the ground this 12th day of September, 1996.

LOCATOR : CARLOTTA COPPER COMPANY  
8101 East Prentice Avenue, Suite 800  
Englewood, Colorado 80111  
By Douglas F. Sterck  
Douglas F. Sterck - Agent

RECEIVED  
BUREAU OF  
LAND MANAGEMENT  
ARIZONA  
STATE OFFICE  
PHOENIX, ARIZONA  
APR 22 10 47 AM '97

AME 342362

6/23/97 SR  
ENTERED IN COMPUTER

RECEIVED  
BUREAU OF  
LAND MANAGEMENT

DEC 3 9 53 AM '96

ARIZONA  
STATE OFFICE  
PHOENIX, ARIZONA

State of Arizona )  
                          )SS  
County of Gila    )

Recorded at the request of:  
Carlota Copper Company  
8101 East Prentice Avenue, Suite 800  
Englewood, Colorado 80111

**NOTICE OF LOCATION  
MILLSITE CLAIM**

NOTICE IS HEREBY GIVEN THAT CARLOTA COPPER COMPANY, hereby claims the land hereinafter described as a Millsite Claim, under and pursuant to the laws of the United States of America and the State of Arizona, having located a millsite claim as hereinafter established.

THE NAME of the claim is Kosher # 67, and the claim so located is rectangular in form, being 330 feet in width and 660 feet in length. A location notice is posted at the Northeast corner of the claim. The area claimed by this Millsite Claim is 5 acres.

THE UNDERSIGNED has distinctly marked the said location on the ground, so that its surface boundaries may be readily traced, by four substantial wood posts (2" X 2" X 4' 6"). One post at each corner, each so marked or inscribed as to indicate the intended location.

SAID CLAIM is situated in the Undesignated Mining District, Gila County, State of Arizona, and is more particularly described as follows:

BEGINNING at the Northeast claim corner monument, which is located North 3300 feet and West 1650 feet from the NE Section Corner of Section 1, Township 1 South, Range 13 East, Gila and Salt River Meridian;

- thence, 660 feet South to the Southeast Corner;
- thence, 330 feet West to the Southwest Corner;
- thence, 660 feet North to the Northwest Corner;
- thence, 330 feet East to the Northeast Corner; the point of beginning.

SAID CLAIM is located in the:

NE 1/4 of Section	_____	, Twp. _____	, Range _____
SE 1/4 of Section	_____	, Twp. _____	, Range _____
NW 1/4 of Section	<u>36</u>	, Twp. <u>1 North</u>	, Range <u>13 East</u>
SW 1/4 of Section	_____	, Twp. _____	, Range _____

Gila and Salt River Meridian.

THIS MILLSITE has been located for the purpose of appropriating non-mineral land, if any, that may lie within the boundaries of the underlying lode claims. This millsite location is not intended as an abandonment of the lode mining claim.

Dated and posted on the ground this 12th day of September, 1996.

LOCATOR : CARLOTA COPPER COMPANY  
8101 East Prentice Avenue, Suite 800  
Englewood, Colorado 80111

By *Douglas F. Sterck*  
Douglas F. Sterck - Agent

4 MC 342362

State of Arizona )  
 )SS  
 County of Gila )

**MICROFILMED  
 INDEXED**

Recorded at the request of:  
 Carlota Copper Company  
 8101 East Prentice Avenue, Suite 800  
 Englewood, Colorado 80111

CARLOTTA COPPER COMPANY  
 DATE 12-4-96 TIME 10:00  
 OFFICIAL RECORDS OF GILA COUNTY, AZ  
 LINDA HAUGHT ORTEGA, RECORDER  
 BY Linda Haught Ortega

**NOTICE OF LOCATION  
 MILLSITE CLAIM**

NOTICE IS HEREBY GIVEN THAT CARLOTTA COPPER COMPANY, hereby claims the land hereinafter described as a Millsite Claim, under and pursuant to the laws of the United States of America and the State of Arizona, having located a millsite claim as hereinafter established.

THE NAME of the claim is Kosher # 68, and the claim so located is rectangular in form, being 330 feet in width and 660 feet in length. A location notice is posted at the Northeast corner of the claim. The area claimed by this Millsite Claim is 5 acres.

THE UNDERSIGNED has distinctly marked the said location on the ground, so that its surface boundaries may be readily traced, by four substantial wood posts (2" X 2" X 4' 6"). One post at each corner, each so marked or inscribed as to indicate the intended location.

SAID CLAIM is situated in the Undesignated Mining District, Gila County, State of Arizona, and is more particularly described as follows:

BEGINNING at the Northeast claim corner monument, which is located North 3300 feet and West 1320 feet from the NE Section Corner of Section 1, Township 1 South, Range 13 East, Gila and Salt River Meridian;

- thence, 660 feet South to the Southeast Corner;
- thence, 330 feet West to the Southwest Corner;
- thence, 660 feet North to the Northwest Corner;
- thence, 330 feet East to the Northeast Corner; the point of beginning.

SAID CLAIM is located in the:

NE 1/4 of Section \_\_\_\_\_, Twp. \_\_\_\_\_, Range \_\_\_\_\_  
 SE 1/4 of Section \_\_\_\_\_, Twp. \_\_\_\_\_, Range \_\_\_\_\_  
 NW 1/4 of Section 36, Twp. 1 North, Range 13 East  
 SW 1/4 of Section \_\_\_\_\_, Twp. \_\_\_\_\_, Range \_\_\_\_\_  
 Gila and Salt River Meridian.

THIS MILLSITE has been located for the purpose of appropriating non-mineral land, if any, that may lie within the boundaries of the underlying lode claims. This millsite location is not intended as an abandonment of the lode mining claim.

Dated and posted on the ground this 12th day of September, 1996.

LOCATOR : CARLOTTA COPPER COMPANY  
 8101 East Prentice Avenue, Suite 800  
 Englewood, Colorado 80111  
 By Douglas F. Sterck  
 Douglas F. Sterck - Agent

RECEIVED  
 BUREAU OF  
 LAND MANAGEMENT  
 APR 22 10 47 AM '97  
 ARIZONA  
 STATE OFFICE  
 PHOENIX, ARIZONA  
 A MC 342363

6/23/97 SR  
 ENTERED IN COMPUTER



RECEIVED  
BUREAU OF  
LAND MANAGEMENT

DEC 3 9 53 AM '96

ARIZONA  
STATE OFFICE  
PHOENIX, ARIZONA

State of Arizona )  
                          )SS  
County of Gila    )

Recorded at the request of:  
Carlota Copper Company  
8101 East Prentice Avenue, Suite 800  
Englewood, Colorado 80111

**NOTICE OF LOCATION  
MILLSITE CLAIM**

NOTICE IS HEREBY GIVEN THAT CARLOTA COPPER COMPANY, hereby claims the land hereinafter described as a Millsite Claim, under and pursuant to the laws of the United States of America and the State of Arizona, having located a millsite claim as hereinafter established.

THE NAME of the claim is Kosher # 68, and the claim so located is rectangular in form, being 330 feet in width and 660 feet in length. A location notice is posted at the Northeast corner of the claim. The area claimed by this Millsite Claim is 5 acres.

THE UNDERSIGNED has distinctly marked the said location on the ground, so that its surface boundaries may be readily traced, by four substantial wood posts (2" X 2" X 4' 6"). One post at each corner, each so marked or inscribed as to indicate the intended location.

SAID CLAIM is situated in the Undesignated Mining District, Gila County, State of Arizona, and is more particularly described as follows:

BEGINNING at the Northeast claim corner monument, which is located North 3300 feet and West 1320 feet from the NE Section Corner of Section 1, Township 1 South, Range 13 East, Gila and Salt River Meridian;

thence, 660 feet South to the Southeast Corner;  
thence, 330 feet West to the Southwest Corner;  
thence, 660 feet North to the Northwest Corner;  
thence, 330 feet East to the Northeast Corner; the point of beginning.

SAID CLAIM is located in the:

NE 1/4 of Section \_\_\_\_\_, Twp. \_\_\_\_\_, Range \_\_\_\_\_  
SE 1/4 of Section \_\_\_\_\_, Twp. \_\_\_\_\_, Range \_\_\_\_\_  
NW 1/4 of Section 36, Twp. 1 North, Range 13 East  
SW 1/4 of Section \_\_\_\_\_, Twp. \_\_\_\_\_, Range \_\_\_\_\_  
Gila and Salt River Meridian.

THIS MILLSITE has been located for the purpose of appropriating non-mineral land, if any, that may lie within the boundaries of the underlying lode claims. This millsite location is not intended as an abandonment of the lode mining claim.

Dated and posted on the ground this 12th day of September, 1996.

LOCATOR : CARLOTA COPPER COMPANY  
8101 East Prentice Avenue, Suite 800  
Englewood, Colorado 80111

By *Douglas F. Sterck*  
Douglas F. Sterck - Agent

A MC 342363

2

1 6-040029



OFFICIAL RECORDS OF PINAL COUNTY RECORDER

KATHLEEN C. FELIX

DATE: 12/04/96 TIME: 1135
FEE : 10.00
PAGES: 2
FEE NO: 1996-040029

State of Arizona )
)SS
County of Pinal )

Recorded at the request of:
Carlota Copper Company
8101 East Prentice Avenue, Suite 800
Englewood, Colorado 80111

NOTICE OF LOCATION
MILLSITE CLAIM

NOTICE IS HEREBY GIVEN THAT CARLOTA COPPER COMPANY, hereby claims the land hereinafter described as a Millsite Claim, under and pursuant to the laws of the United States of America and the State of Arizona, having located a millsite claim as hereinafter established.

THE NAME of the claim is Kosher # 69, and the claim so located is rectangular in form, being 330 feet in width and 660 feet in length. A location notice is posted at the Northeast corner of the claim. The area claimed by this Millsite Claim is 5 acres.

THE UNDERSIGNED has distinctly marked the said location on the ground, so that its surface boundaries may be readily traced, by four substantial wood posts (2" X 2" X 4' 6"). One post at each corner, each so marked or inscribed as to indicate the intended location.

SAID CLAIM is situated in the Undesignated Mining District, Pinal County, State of Arizona, and is more particularly described as follows:

BEGINNING at the Northeast claim corner monument, which is located North 2640 feet and West 4950 feet from the NE Section Corner of Section 1, Township 1 South, Range 13 East, Gila and Salt River Meridian;

thence, 660 feet South to the Southeast Corner;
thence, 330 feet West to the Southwest Corner;
thence, 660 feet North to the Northwest Corner;
thence, 330 feet East to the Northeast Corner; the point of beginning.

SAID CLAIM is located in the:

NE 1/4 of Section \_\_\_\_\_, Twp. \_\_\_\_\_, Range \_\_\_\_\_
SE 1/4 of Section 35, Twp. 1 North, Range 13 East
NW 1/4 of Section \_\_\_\_\_, Twp. \_\_\_\_\_, Range \_\_\_\_\_
SW 1/4 of Section \_\_\_\_\_, Twp. \_\_\_\_\_, Range \_\_\_\_\_
Gila and Salt River Meridian.

THIS MILLSITE has been located for the purpose of appropriating non-mineral land, if any, that may lie within the boundaries of the underlying lode claims. This millsite location is not intended as an abandonment of the lode mining claim.

Dated and posted on the ground this 12th day of September, 1996.

LOCATOR : CARLOTA COPPER COMPANY
8101 East Prentice Avenue, Suite 800
Englewood, Colorado 80111

By Douglas F. Sterck
Douglas F. Sterck - Agent

RECEIVED
BUREAU OF
LAND MANAGEMENT
ARIZONA
STATE OFFICE
PHOENIX, ARIZONA
APR 22 10 47 AM '97

6/23/97 SR
ENTERED IN COMPUTER

AME 342364

RECEIVED  
 BUREAU OF  
 LAND MANAGEMENT  
 ARIZONA  
 STATE OFFICE  
 PHOENIX, ARIZONA  
 DEC 3 9 53 AM '96

State of Arizona    )  
                           )SS  
 County of Pinal    )

Recorded at the request of:  
 Carlota Copper Company  
 8101 East Prentice Avenue, Suite 800  
 Englewood, Colorado 80111

**NOTICE OF LOCATION  
MILLSITE CLAIM**

NOTICE IS HEREBY GIVEN THAT CARLOTA COPPER COMPANY, hereby claims the land hereinafter described as a Millsite Claim, under and pursuant to the laws of the United States of America and the State of Arizona, having located a millsite claim as hereinafter established.

THE NAME of the claim is Kosher # 69, and the claim so located is rectangular in form, being 330 feet in width and 660 feet in length. A location notice is posted at the Northeast corner of the claim. The area claimed by this Millsite Claim is 5 acres.

THE UNDERSIGNED has distinctly marked the said location on the ground, so that its surface boundaries may be readily traced, by four substantial wood posts (2" X 2" X 4' 6"). One post at each corner, each so marked or inscribed as to indicate the intended location.

SAID CLAIM is situated in the Undesignated Mining District, Pinal County, State of Arizona, and is more particularly described as follows:

BEGINNING at the Northeast claim corner monument, which is located North 2640 feet and West 4950 feet from the NE Section Corner of Section 1, Township 1 South, Range 13 East, Gila and Salt River Meridian;

- thence, 660 feet South to the Southeast Corner;
- thence, 330 feet West to the Southwest Corner;
- thence, 660 feet North to the Northwest Corner;
- thence, 330 feet East to the Northeast Corner; the point of beginning.

SAID CLAIM is located in the:

NE 1/4 of Section \_\_\_\_\_, Twp. \_\_\_\_\_, Range \_\_\_\_\_  
 SE 1/4 of Section 35, Twp. 1 North, Range 13 East  
 NW 1/4 of Section \_\_\_\_\_, Twp. \_\_\_\_\_, Range \_\_\_\_\_  
 SW 1/4 of Section \_\_\_\_\_, Twp. \_\_\_\_\_, Range \_\_\_\_\_  
 Gila and Salt River Meridian.

THIS MILLSITE has been located for the purpose of appropriating non-mineral land, if any, that may lie within the boundaries of the underlying lode claims. This millsite location is not intended as an abandonment of the lode mining claim.

Dated and posted on the ground this 12th day of September, 1996.

LOCATOR :           CARLOTA COPPER COMPANY  
                           8101 East Prentice Avenue, Suite 800  
                           Englewood, Colorado 80111  
 By *Douglas F. Sterck*  
                           Douglas F. Sterck - Agent

A MC 342364

1996-040030



OFFICIAL RECORDS OF PINAL COUNTY RECORDER

KATHLEEN C. FELIX

DATE: 12/04/96 TIME: 1135

FEE: 10.00

PAGES: 2

FEE NO: 1996-040030

State of Arizona )  
)SS  
County of Pinal )

Recorded at the request of:  
Carlota Copper Company  
8101 East Prentice Avenue, Suite 800  
Englewood, Colorado 80111

NOTICE OF LOCATION  
MILLSITE CLAIM

NOTICE IS HEREBY GIVEN THAT CARLOTA COPPER COMPANY, hereby claims the land hereinafter described as a Millsite Claim, under and pursuant to the laws of the United States of America and the State of Arizona, having located a millsite claim as hereinafter established.

THE NAME of the claim is Kosher # 70, and the claim so located is rectangular in form, being 330 feet in width and 660 feet in length. A location notice is posted at the Northeast corner of the claim. The area claimed by this Millsite Claim is 5 acres.

THE UNDERSIGNED has distinctly marked the said location on the ground, so that its surface boundaries may be readily traced, by four substantial wood posts (2" X 2" X 4' 6"). One post at each corner, each so marked or inscribed as to indicate the intended location.

SAID CLAIM is situated in the Undesignated Mining District, Pinal County, State of Arizona, and is more particularly described as follows:

BEGINNING at the Northeast claim corner monument, which is located North 2640 feet and West 4620 feet from the NE Section Corner of Section 1, Township 1 South, Range 13 East, Gila and Salt River Meridian;

- thence, 660 feet South to the Southeast Corner;
- thence, 330 feet West to the Southwest Corner;
- thence, 660 feet North to the Northwest Corner;
- thence, 330 feet East to the Northeast Corner; the point of beginning.

SAID CLAIM is located in the:

NE 1/4 of Section \_\_\_\_\_, Twp. \_\_\_\_\_, Range \_\_\_\_\_  
 SE 1/4 of Section 35, Twp. 1 North, Range 13 East  
 NW 1/4 of Section \_\_\_\_\_, Twp. \_\_\_\_\_, Range \_\_\_\_\_  
 SW 1/4 of Section \_\_\_\_\_, Twp. \_\_\_\_\_, Range \_\_\_\_\_  
 Gila and Salt River Meridian.

THIS MILLSITE has been located for the purpose of appropriating non-mineral land, if any, that may lie within the boundaries of the underlying lode claims. This millsite location is not intended as an abandonment of the lode mining claim.

Dated and posted on the ground this 12th day of September, 1996.

LOCATOR: CARLOTA COPPER COMPANY  
8101 East Prentice Avenue, Suite 800  
Englewood, Colorado 80111

By Douglas F. Sterck  
Douglas F. Sterck - Agent

RECEIVED  
BUREAU OF  
LAND MANAGEMENT  
ARIZONA  
STATE OFFICE  
PHOENIX, ARIZONA  
APR 22 10 47 AM '97

PMC 342365

6/23/97 SK  
ENTERED IN COMPUTER



State of Arizona )  
 )SS  
County of Pinal )

Recorded at the request of:  
Carlota Copper Company  
8101 East Prentice Avenue, Suite 800  
Englewood, Colorado 80111

**NOTICE OF LOCATION  
MILLSITE CLAIM**

ARIZONA  
STATE OFFICE  
PHOENIX, ARIZONA

Dec 3 9 53 AM '96

RECEIVED  
BUREAU OF  
LAND MANAGEMENT

NOTICE IS HEREBY GIVEN THAT CARLOTA COPPER COMPANY, hereby claims the land hereinafter described as a Millsite Claim, under and pursuant to the laws of the United States of America and the State of Arizona, having located a millsite claim as hereinafter established.

THE NAME of the claim is Kosher # 70, and the claim so located is rectangular in form, being 330 feet in width and 660 feet in length. A location notice is posted at the Northeast corner of the claim. The area claimed by this Millsite Claim is 5 acres.

THE UNDERSIGNED has distinctly marked the said location on the ground, so that its surface boundaries may be readily traced, by four substantial wood posts (2" X 2" X 4' 6"). One post at each corner, each so marked or inscribed as to indicate the intended location.

SAID CLAIM is situated in the Undesignated Mining District, Pinal County, State of Arizona, and is more particularly described as follows:

BEGINNING at the Northeast claim corner monument, which is located North 2640 feet and West 4620 feet from the NE Section Corner of Section 1, Township 1 South, Range 13 East, Gila and Salt River Meridian;

thence, 660 feet South to the Southeast Corner;  
thence, 330 feet West to the Southwest Corner;  
thence, 660 feet North to the Northwest Corner;  
thence, 330 feet East to the Northeast Corner; the point of beginning.

SAID CLAIM is located in the:

NE 1/4 of Section \_\_\_\_\_, Twp. \_\_\_\_\_, Range \_\_\_\_\_ .  
SE 1/4 of Section 35, Twp. 1 North, Range 13 East .  
NW 1/4 of Section \_\_\_\_\_, Twp. \_\_\_\_\_, Range \_\_\_\_\_ .  
SW 1/4 of Section \_\_\_\_\_, Twp. \_\_\_\_\_, Range \_\_\_\_\_ .  
Gila and Salt River Meridian.

THIS MILLSITE has been located for the purpose of appropriating non-mineral land, if any, that may lie within the boundaries of the underlying lode claims. This millsite location is not intended as an abandonment of the lode mining claim.

Dated and posted on the ground this 12th day of September, 1996.

LOCATOR : CARLOTA COPPER COMPANY  
8101 East Prentice Avenue, Suite 800  
Englewood, Colorado 80111

By *Douglas F. Sterck*  
Douglas F. Sterck - Agent

A MC 342365

2

6-040031

OFFICIAL RECORDS OF  
 PINAL COUNTY RECORDER  
 KATHLEEN C. FELIX

DATE: 12/04/96 TIME: 1135  
 FEE : 10.00  
 PAGES: 2  
 FEE NO: 1996-040031

State of Arizona )  
 )SS  
 County of Pinal )

Recorded at the request of:  
 Carlota Copper Company  
 8101 East Prentice Avenue, Suite 800  
 Englewood, Colorado 80111

**NOTICE OF LOCATION  
 MILLSITE CLAIM**

NOTICE IS HEREBY GIVEN THAT CARLOTA COPPER COMPANY, hereby claims the land hereinafter described as a Millsite Claim, under and pursuant to the laws of the United States of America and the State of Arizona, having located a millsite claim as hereinafter established.

THE NAME of the claim is Kosher # 71, and the claim so located is rectangular in form, being 330 feet in width and 660 feet in length. A location notice is posted at the Northeast corner of the claim. The area claimed by this Millsite Claim is 5 acres.

THE UNDERSIGNED has distinctly marked the said location on the ground, so that its surface boundaries may be readily traced, by four substantial wood posts (2" X 2" X 4' 6"). One post at each corner, each so marked or inscribed as to indicate the intended location.

SAID CLAIM is situated in the Undesignated Mining District, Pinal County, State of Arizona, and is more particularly described as follows:

BEGINNING at the Northeast claim corner monument, which is located North 2640 feet and West 4290 feet from the NE Section Corner of Section 1, Township 1 South, Range 13 East, Gila and Salt River Meridian;

- thence, 660 feet South to the Southeast Corner;
- thence, 330 feet West to the Southwest Corner;
- thence, 660 feet North to the Northwest Corner;
- thence, 330 feet East to the Northeast Corner; the point of beginning.

SAID CLAIM is located in the:

NE 1/4 of Section \_\_\_\_\_, Twp. \_\_\_\_\_, Range \_\_\_\_\_  
 SE 1/4 of Section 35, Twp. 1 North, Range 13 East  
 NW 1/4 of Section \_\_\_\_\_, Twp. \_\_\_\_\_, Range \_\_\_\_\_  
 SW 1/4 of Section \_\_\_\_\_, Twp. \_\_\_\_\_, Range \_\_\_\_\_  
 Gila and Salt River Meridian.

THIS MILLSITE has been located for the purpose of appropriating non-mineral land, if any, that may lie within the boundaries of the underlying lode claims. This millsite location is not intended as an abandonment of the lode mining claim.

Dated and posted on the ground this 12th day of September, 1996.

LOCATOR : CARLOTA COPPER COMPANY  
 8101 East Prentice Avenue, Suite 800  
 Englewood, Colorado 80111  
 By Douglas F. Sterck  
 Douglas F. Sterck - Agent

6/23/97 SR  
 ENTERED IN COMPUTER

RECEIVED  
 BUREAU OF  
 LAND MANAGEMENT  
 APR 22 10 47 AM '97  
 ARIZONA  
 STATE OFFICE  
 PHOENIX, ARIZONA  
 FMC 342366

State of Arizona )  
 )SS  
County of Pinal )

Recorded at the request of:  
Carlota Copper Company  
8101 East Prentice Avenue, Suite 800  
Englewood, Colorado 80111

RECEIVED  
BUREAU OF  
LAND MANAGEMENT  
ARIZONA  
STATE OFFICE  
PHOENIX, ARIZONA  
DEC 3 9 54 AM '96

**NOTICE OF LOCATION  
MILLSITE CLAIM**

NOTICE IS HEREBY GIVEN THAT CARLOTA COPPER COMPANY, hereby claims the land hereinafter described as a Millsite Claim, under and pursuant to the laws of the United States of America and the State of Arizona, having located a millsite claim as hereinafter established.

THE NAME of the claim is Kosher # 71, and the claim so located is rectangular in form, being 330 feet in width and 660 feet in length. A location notice is posted at the Northeast corner of the claim. The area claimed by this Millsite Claim is 5 acres.

THE UNDERSIGNED has distinctly marked the said location on the ground, so that its surface boundaries may be readily traced, by four substantial wood posts (2" X 2" X 4' 6"). One post at each corner, each so marked or inscribed as to indicate the intended location.

SAID CLAIM is situated in the Undesignated Mining District, Pinal County, State of Arizona, and is more particularly described as follows:

BEGINNING at the Northeast claim corner monument, which is located North 2640 feet and West 4290 feet from the NE Section Corner of Section 1, Township 1 South, Range 13 East, Gila and Salt River Meridian;

thence, 660 feet South to the Southeast Corner;  
thence, 330 feet West to the Southwest Corner;  
thence, 660 feet North to the Northwest Corner;  
thence, 330 feet East to the Northeast Corner; the point of beginning.

SAID CLAIM is located in the:

NE 1/4 of Section \_\_\_\_\_, Twp. \_\_\_\_\_, Range \_\_\_\_\_.  
SE 1/4 of Section 35, Twp. 1 North, Range 13 East.  
NW 1/4 of Section \_\_\_\_\_, Twp. \_\_\_\_\_, Range \_\_\_\_\_.  
SW 1/4 of Section \_\_\_\_\_, Twp. \_\_\_\_\_, Range \_\_\_\_\_.  
Gila and Salt River Meridian.

THIS MILLSITE has been located for the purpose of appropriating non-mineral land, if any, that may lie within the boundaries of the underlying lode claims. This millsite location is not intended as an abandonment of the lode mining claim.

Dated and posted on the ground this 12th day of September, 1996.

LOCATOR : CARLOTA COPPER COMPANY  
8101 East Prentice Avenue, Suite 800  
Englewood, Colorado 80111

By Douglas F. Sterck  
Douglas F. Sterck - Agent

A HC 342366



18-040032



OFFICIAL RECORDS OF PINAL COUNTY RECORDER

KATHLEEN C. FELIX

DATE: 12/04/96 TIME: 1135  
FEE : 10.00  
PAGES: 2  
FEE NO: 1996-040032

State of Arizona )  
)SS  
County of Pinal )

Recorded at the request of:  
Carlota Copper Company  
8101 East Prentice Avenue, Suite 800  
Englewood, Colorado 80111

**NOTICE OF LOCATION  
MILLSITE CLAIM**

NOTICE IS HEREBY GIVEN THAT CARLOTA COPPER COMPANY, hereby claims the land hereinafter described as a Millsite Claim, under and pursuant to the laws of the United States of America and the State of Arizona, having located a millsite claim as hereinafter established.

THE NAME of the claim is Kosher # 72, and the claim so located is rectangular in form, being 330 feet in width and 660 feet in length. A location notice is posted at the Northeast corner of the claim. The area claimed by this Millsite Claim is 5 acres.

THE UNDERSIGNED has distinctly marked the said location on the ground, so that its surface boundaries may be readily traced, by four substantial wood posts (2" X 2" X 4' 6"). One post at each corner, each so marked or inscribed as to indicate the intended location.

SAID CLAIM is situated in the Undesignated Mining District, Pinal County, State of Arizona, and is more particularly described as follows:

BEGINNING at the Northeast claim corner monument, which is located North 2640 feet and West 3960 feet from the NE Section Corner of Section 1, Township 1 South, Range 13 East, Gila and Salt River Meridian;

- thence, 660 feet South to the Southeast Corner;
- thence, 330 feet West to the Southwest Corner;
- thence, 660 feet North to the Northwest Corner;
- thence, 330 feet East to the Northeast Corner; the point of beginning.

SAID CLAIM is located in the:

NE 1/4 of Section	_____	, Twp. _____	, Range _____
SE 1/4 of Section	<u>35</u>	, Twp. <u>1 North</u>	, Range <u>13 East</u>
NW 1/4 of Section	_____	, Twp. _____	, Range _____
SW 1/4 of Section	_____	, Twp. _____	, Range _____

Gila and Salt River Meridian.

THIS MILLSITE has been located for the purpose of appropriating non-mineral land, if any, that may lie within the boundaries of the underlying lode claims. This millsite location is not intended as an abandonment of the lode mining claim.

Dated and posted on the ground this 12th day of September, 1996.

LOCATOR : CARLOTA COPPER COMPANY  
8101 East Prentice Avenue, Suite 800  
Englewood, Colorado 80111

By Douglas F. Sterck  
Douglas F. Sterck - Agent

ARIZONA  
STATE OFFICE  
PHOENIX, ARIZONA

APR 22 10 47 AM '97

RECEIVED  
BUREAU OF  
LAND MANAGEMENT

AME 342367

6/23/97 SR

ENTERED IN COMPUTER



State of Arizona )  
 )SS  
County of Pinal )

Recorded at the request of:  
Carlota Copper Company  
8101 East Prentice Avenue, Suite 800  
Englewood, Colorado 80111

RECEIVED  
BUREAU OF  
LAND MANAGEMENT  
ARIZONA  
STATE OFFICE  
PHOENIX, ARIZONA  
DEC 3 9 54 AM '96

**NOTICE OF LOCATION  
MILLSITE CLAIM**

NOTICE IS HEREBY GIVEN THAT CARLOTA COPPER COMPANY, hereby claims the land hereinafter described as a Millsite Claim, under and pursuant to the laws of the United States of America and the State of Arizona, having located a millsite claim as hereinafter established.

THE NAME of the claim is Kosher # 72, and the claim so located is rectangular in form, being 330 feet in width and 660 feet in length. A location notice is posted at the Northeast corner of the claim. The area claimed by this Millsite Claim is 5 acres.

THE UNDERSIGNED has distinctly marked the said location on the ground, so that its surface boundaries may be readily traced, by four substantial wood posts (2" X 2" X 4' 6"). One post at each corner, each so marked or inscribed as to indicate the intended location.

SAID CLAIM is situated in the Undesignated Mining District, Pinal County, State of Arizona, and is more particularly described as follows:

BEGINNING at the Northeast claim corner monument, which is located North 2640 feet and West 3960 feet from the NE Section Corner of Section 1, Township 1 South, Range 13 East, Gila and Salt River Meridian;

- thence, 660 feet South to the Southeast Corner;
- thence, 330 feet West to the Southwest Corner;
- thence, 660 feet North to the Northwest Corner;
- thence, 330 feet East to the Northeast Corner; the point of beginning.

SAID CLAIM is located in the:

NE 1/4 of Section _____	, Twp. _____	, Range _____
SE 1/4 of Section <u>35</u>	, Twp. <u>1 North</u>	, Range <u>13 East</u>
NW 1/4 of Section _____	, Twp. _____	, Range _____
SW 1/4 of Section _____	, Twp. _____	, Range _____

Gila and Salt River Meridian.

THIS MILLSITE has been located for the purpose of appropriating non-mineral land, if any, that may lie within the boundaries of the underlying lode claims. This millsite location is not intended as an abandonment of the lode mining claim.

Dated and posted on the ground this 12th day of September, 1996.

LOCATOR : CARLOTA COPPER COMPANY  
8101 East Prentice Avenue, Suite 800  
Englewood, Colorado 80111

By *Douglas F. Sterck*  
Douglas F. Sterck - Agent

A MC 342367

96-01 64

M \$ 10.00  
ck# 001556  
#PAGES 2

FEE#  
RECORDED AT THE REQUEST OF

State of Arizona )

Counties of Gila & Pinal )

Recorded at the request of:  
Carlota Copper Company  
8101 East Prentice Avenue, Suite 800  
Englewood, Colorado 80111

**MICROFILMED  
INDEXED**

CARLOTTA COPPER COMPANY  
DATE 12-4-96 TIME 10:00

OFFICIAL RECORDS OF GILA COUNTY, AZ  
LINDA HAUGHT ORTEGA, RECORDER

BY *Linda Haught Ortega*

**NOTICE OF LOCATION  
MILLSITE CLAIM**

NOTICE IS HEREBY GIVEN THAT CARLOTTA COPPER COMPANY, hereby claims the land hereinafter described as a Millsite Claim, under and pursuant to the laws of the United States of America and the State of Arizona, having located a millsite claim as hereinafter established.

THE NAME of the claim is Kosher # 73, and the claim so located is rectangular in form, being 330 feet in width and 660 feet in length. A location notice is posted at the Northeast corner of the claim. The area claimed by this Millsite Claim is 5 acres.

THE UNDERSIGNED has distinctly marked the said location on the ground, so that its surface boundaries may be readily traced, by four substantial wood posts (2" X 2" X 4' 6"). One post at each corner, each so marked or inscribed as to indicate the intended location.

SAID CLAIM is situated in the Undesignated Mining District, Gila and Pinal Counties, State of Arizona, and is more particularly described as follows:

BEGINNING at the Northeast claim corner monument, which is located North 2640 feet and West 3630 feet from the NE Section Corner of Section 1, Township 1 South, Range 13 East, Gila and Salt River Meridian;

- thence, 660 feet South to the Southeast Corner;
- thence, 330 feet West to the Southwest Corner;
- thence, 660 feet North to the Northwest Corner;
- thence, 330 feet East to the Northeast Corner; the point of beginning.

SAID CLAIM is located in the:

NE 1/4 of Section \_\_\_\_\_, Twp. \_\_\_\_\_, Range \_\_\_\_\_  
 SE 1/4 of Section 35, Twp. 1 North, Range 13 East  
 NW 1/4 of Section \_\_\_\_\_, Twp. \_\_\_\_\_, Range \_\_\_\_\_  
 SW 1/4 of Section \_\_\_\_\_, Twp. \_\_\_\_\_, Range \_\_\_\_\_  
 Gila and Salt River Meridian.

THIS MILLSITE has been located for the purpose of appropriating non-mineral land, if any, that may lie within the boundaries of the underlying lode claims. This millsite location is not intended as an abandonment of the lode mining claim.

Dated and posted on the ground this 12th day of September, 1996.

LOCATOR : CARLOTTA COPPER COMPANY  
 8101 East Prentice Avenue, Suite 800  
 Englewood, Colorado 80111  
 By *Douglas F. Sterck*  
 Douglas F. Sterck - Agent

RECEIVED  
 BUREAU OF  
 LAND MANAGEMENT  
 APR 22 10 47 AM '97  
 ARIZONA  
 STATE OFFICE  
 PHOENIX, ARIZONA

*fmc 342368*

1 J96-040033



OFFICIAL RECORDS OF PINAL COUNTY RECORDER

KATHLEEN C. FELIX

DATE: 12/04/96 TIME: 1135  
FEE : 10.00  
PAGES: 2  
FEE NO: 1996-040033

State of Arizona )  
)SS  
Counties of Gila & Pinal )

Recorded at the request of:  
Carlota Copper Company  
8101 East Prentice Avenue, Suite 800  
Englewood, Colorado 80111

NOTICE OF LOCATION  
MILLSITE CLAIM

NOTICE IS HEREBY GIVEN THAT CARLOTA COPPER COMPANY, hereby claims the land hereinafter described as a Millsite Claim, under and pursuant to the laws of the United States of America and the State of Arizona, having located a millsite claim as hereinafter established.

THE NAME of the claim is Kosher # 73, and the claim so located is rectangular in form, being 330 feet in width and 660 feet in length. A location notice is posted at the Northeast corner of the claim. The area claimed by this Millsite Claim is 5 acres.

THE UNDERSIGNED has distinctly marked the said location on the ground, so that its surface boundaries may be readily traced, by four substantial wood posts (2" X 2" X 4' 6"). One post at each corner, each so marked or inscribed as to indicate the intended location.

SAID CLAIM is situated in the Undesignated Mining District, Gila and Pinal Counties, State of Arizona, and is more particularly described as follows:

BEGINNING at the Northeast claim corner monument, which is located North 2640 feet and West 3630 feet from the NE Section Corner of Section 1, Township 1 South, Range 13 East, Gila and Salt River Meridian;

- thence, 660 feet South to the Southeast Corner;
- thence, 330 feet West to the Southwest Corner;
- thence, 660 feet North to the Northwest Corner;
- thence, 330 feet East to the Northeast Corner; the point of beginning.

SAID CLAIM is located in the:

NE 1/4 of Section \_\_\_\_\_, Twp. \_\_\_\_\_, Range \_\_\_\_\_  
 SE 1/4 of Section 35, Twp. 1 North, Range 13 East  
 NW 1/4 of Section \_\_\_\_\_, Twp. \_\_\_\_\_, Range \_\_\_\_\_  
 SW 1/4 of Section \_\_\_\_\_, Twp. \_\_\_\_\_, Range \_\_\_\_\_  
 Gila and Salt River Meridian.

THIS MILLSITE has been located for the purpose of appropriating non-mineral land, if any, that may lie within the boundaries of the underlying lode claims. This millsite location is not intended as an abandonment of the lode mining claim.

Dated and posted on the ground this 12th day of September, 1996.

LOCATOR : CARLOTA COPPER COMPANY  
 8101 East Prentice Avenue, Suite 800  
 Englewood, Colorado 80111  
 By *Douglas F. Sterck*  
 Douglas F. Sterck - Agent

ARIZONA  
STATE OFFICE  
PHOENIX, ARIZONA

APR 22 10 47 AM '97

RECEIVED  
BUREAU OF  
LAND MANAGEMENT

AME 342368

6/23/97 Sr  
ENTERED IN COMPUTER

RECEIVED  
BUREAU OF  
LAND MANAGEMENT

Dec 3 9 54 AM '96

ARIZONA  
STATE OFFICE  
PHOENIX, ARIZONA

State of Arizona )  
)SS  
Counties of Gila & Pinal )

Recorded at the request of:  
Carlota Copper Company  
8101 East Prentice Avenue, Suite 800  
Englewood, Colorado 80111

**NOTICE OF LOCATION  
MILLSITE CLAIM**

NOTICE IS HEREBY GIVEN THAT CARLOTA COPPER COMPANY, hereby claims the land hereinafter described as a Millsite Claim, under and pursuant to the laws of the United States of America and the State of Arizona, having located a millsite claim as hereinafter established.

THE NAME of the claim is Kosher # 73, and the claim so located is rectangular in form, being 330 feet in width and 660 feet in length. A location notice is posted at the Northeast corner of the claim. The area claimed by this Millsite Claim is 5 acres.

THE UNDERSIGNED has distinctly marked the said location on the ground, so that its surface boundaries may be readily traced, by four substantial wood posts (2" X 2" X 4' 6"). One post at each corner, each so marked or inscribed as to indicate the intended location.

SAID CLAIM is situated in the Undesignated Mining District, Gila and Pinal Counties, State of Arizona, and is more particularly described as follows:

BEGINNING at the Northeast claim corner monument, which is located North 2640 feet and West 3630 feet from the NE Section Corner of Section 1, Township 1 South, Range 13 East, Gila and Salt River Meridian;

- thence, 660 feet South to the Southeast Corner;
- thence, 330 feet West to the Southwest Corner;
- thence, 660 feet North to the Northwest Corner;
- thence, 330 feet East to the Northeast Corner; the point of beginning.

SAID CLAIM is located in the:

NE 1/4 of Section \_\_\_\_\_, Twp. \_\_\_\_\_, Range \_\_\_\_\_  
 SE 1/4 of Section 35, Twp. 1 North, Range 13 East  
 NW 1/4 of Section \_\_\_\_\_, Twp. \_\_\_\_\_, Range \_\_\_\_\_  
 SW 1/4 of Section \_\_\_\_\_, Twp. \_\_\_\_\_, Range \_\_\_\_\_  
 Gila and Salt River Meridian.

THIS MILLSITE has been located for the purpose of appropriating non-mineral land, if any, that may lie within the boundaries of the underlying lode claims. This millsite location is not intended as an abandonment of the lode mining claim.

Dated and posted on the ground this 12th day of September, 1996.

LOCATOR : CARLOTA COPPER COMPANY  
8101 East Prentice Avenue, Suite 800  
Englewood, Colorado 80111

By Douglas F. Sterck  
Douglas F. Sterck - Agent

A HC 342368



96-0155

M \$ 10.00

ck# 001556

#PAGES 2

FEE#

RECORDED AT THE REQUEST OF

CARLOTTA COPPER COMPANY

State of Arizona )  
)SS  
County of Gila )

DATE 12-4-96 TIME 10:00

OFFICIAL RECORDS OF GILA COUNTY, AZ  
LINDA HAUGHT ORTEGA, RECORDER

BY

*Linda Haught Ortega*

MICROFILMED  
INDEXED

Recorded at the request of:  
Carlota Copper Company  
8101 East Prentice Avenue, Suite 800  
Englewood, Colorado 80111

NOTICE OF LOCATION  
MILLSITE CLAIM

NOTICE IS HEREBY GIVEN THAT CARLOTTA COPPER COMPANY, hereby claims the land hereinafter described as a Millsite Claim, under and pursuant to the laws of the United States of America and the State of Arizona, having located a millsite claim as hereinafter established.

THE NAME of the claim is Kosher # 74, and the claim so located is rectangular in form, being 330 feet in width and 660 feet in length. A location notice is posted at the Northeast corner of the claim. The area claimed by this Millsite Claim is 5 acres.

THE UNDERSIGNED has distinctly marked the said location on the ground, so that its surface boundaries may be readily traced, by four substantial wood posts (2" X 2" X 4' 6"). One post at each corner, each so marked or inscribed as to indicate the intended location.

SAID CLAIM is situated in the Undesignated Mining District, Gila County, State of Arizona, and is more particularly described as follows:

BEGINNING at the Northeast claim corner monument, which is located North 2640 feet and West 3300 feet from the NE Section Corner of Section 1, Township 1 South, Range 13 East, Gila and Salt River Meridian;

- thence, 660 feet South to the Southeast Corner;
- thence, 330 feet West to the Southwest Corner;
- thence, 660 feet North to the Northwest Corner;
- thence, 330 feet East to the Northeast Corner; the point of beginning.

SAID CLAIM is located in the:

NE 1/4 of Section \_\_\_\_\_, Twp. \_\_\_\_\_, Range \_\_\_\_\_  
 SE 1/4 of Section 35, Twp. 1 North, Range 13 East  
 NW 1/4 of Section \_\_\_\_\_, Twp. \_\_\_\_\_, Range \_\_\_\_\_  
 SW 1/4 of Section \_\_\_\_\_, Twp. \_\_\_\_\_, Range \_\_\_\_\_  
 Gila and Salt River Meridian.

THIS MILLSITE has been located for the purpose of appropriating non-mineral land, if any, that may lie within the boundaries of the underlying lode claims. This millsite location is not intended as an abandonment of the lode mining claim.

Dated and posted on the ground this 12th day of September, 1996.

LOCATOR :

CARLOTTA COPPER COMPANY  
8101 East Prentice Avenue, Suite 800  
Englewood, Colorado 80111

By *Douglas F. Sterck*  
Douglas F. Sterck - Agent

*6/23/97 SR*

ENTERED IN COMPUTER

ARIZONA  
STATE OFFICE  
PHOENIX, ARIZONA

APR 22 10 52 AM '97

RECEIVED  
BUREAU OF  
LAND MANAGEMENT

AME 342369

State of Arizona )  
 )SS  
County of Gila )

Recorded at the request of:  
Carlota Copper Company  
8101 East Prentice Avenue, Suite 800  
Englewood, Colorado 80111

ARIZONA  
STATE OFFICE  
PHOENIX, ARIZONA

DEC 3 9 54 AM '96

RECEIVED  
BUREAU OF  
LAND MANAGEMENT

**NOTICE OF LOCATION  
MILLSITE CLAIM**

NOTICE IS HEREBY GIVEN THAT CARLOTA COPPER COMPANY, hereby claims the land hereinafter described as a Millsite Claim, under and pursuant to the laws of the United States of America and the State of Arizona, having located a millsite claim as hereinafter established.

THE NAME of the claim is Kosher # 74, and the claim so located is rectangular in form, being 330 feet in width and 660 feet in length. A location notice is posted at the Northeast corner of the claim. The area claimed by this Millsite Claim is 5 acres.

THE UNDERSIGNED has distinctly marked the said location on the ground, so that its surface boundaries may be readily traced, by four substantial wood posts (2" X 2" X 4' 6"). One post at each corner, each so marked or inscribed as to indicate the intended location.

SAID CLAIM is situated in the Undesignated Mining District, Gila County, State of Arizona, and is more particularly described as follows:

BEGINNING at the Northeast claim corner monument, which is located North 2640 feet and West 3300 feet from the NE Section Corner of Section 1, Township 1 South, Range 13 East, Gila and Salt River Meridian;

- thence, 660 feet South to the Southeast Corner;
- thence, 330 feet West to the Southwest Corner;
- thence, 660 feet North to the Northwest Corner;
- thence, 330 feet East to the Northeast Corner; the point of beginning.

SAID CLAIM is located in the:

NE 1/4 of Section \_\_\_\_\_, Twp. \_\_\_\_\_, Range \_\_\_\_\_  
 SE 1/4 of Section 35, Twp. 1 North, Range 13 East  
 NW 1/4 of Section \_\_\_\_\_, Twp. \_\_\_\_\_, Range \_\_\_\_\_  
 SW 1/4 of Section \_\_\_\_\_, Twp. \_\_\_\_\_, Range \_\_\_\_\_  
 Gila and Salt River Meridian.

THIS MILLSITE has been located for the purpose of appropriating non-mineral land, if any, that may lie within the boundaries of the underlying lode claims. This millsite location is not intended as an abandonment of the lode mining claim.

Dated and posted on the ground this 12th day of September, 1996.

LOCATOR : CARLOTA COPPER COMPANY  
8101 East Prentice Avenue, Suite 800  
Englewood, Colorado 80111

By Douglas F. Sterck  
Douglas F. Sterck - Agent

7  
HC  
342309

96 19668

M \$10.00  
ck# 001556  
#PAGES 2

FEE#  
RECORDED AT THE REQUEST OF  
CARLOTTA COPPER COMPANY

State of Arizona )  
                          )SS  
County of Gila    )

**MICROFILMED  
INDEXED**

DATE 12-4-96                    TIME 10:00

Recorded at the request of:  
Carlotia Copper Company  
8101 East Prentice Avenue, Suite 800  
Englewood, Colorado 80111

OFFICIAL RECORDS OF GILA COUNTY, AZ  
LINDA HAUGHT ORTEGA, RECORDER

BY *Linda Haught Ortega*

**NOTICE OF LOCATION  
MILLSITE CLAIM**

NOTICE IS HEREBY GIVEN THAT CARLOTTA COPPER COMPANY, hereby claims the land hereinafter described as a Millsite Claim, under and pursuant to the laws of the United States of America and the State of Arizona, having located a millsite claim as hereinafter established.

THE NAME of the claim is Kosher # 75, and the claim so located is rectangular in form, being 330 feet in width and 660 feet in length. A location notice is posted at the Northeast corner of the claim. The area claimed by this Millsite Claim is 5 acres.

THE UNDERSIGNED has distinctly marked the said location on the ground, so that its surface boundaries may be readily traced, by four substantial wood posts (2" X 2" X 4' 6"). One post at each corner, each so marked or inscribed as to indicate the intended location.

SAID CLAIM is situated in the Undesignated Mining District, Gila County, State of Arizona, and is more particularly described as follows:

BEGINNING at the Northeast claim corner monument, which is located North 2640 feet and West 2970 feet from the NE Section Corner of Section 1, Township 1 South, Range 13 East, Gila and Salt River Meridian;

- thence, 660 feet South to the Southeast Corner;
- thence, 330 feet West to the Southwest Corner;
- thence, 660 feet North to the Northwest Corner;
- thence, 330 feet East to the Northeast Corner; the point of beginning.

SAID CLAIM is located in the:

NE 1/4 of Section _____	,Twp. _____	,Range _____
SE 1/4 of Section _____	,Twp. _____	,Range _____
NW 1/4 of Section _____	,Twp. _____	,Range _____
SW 1/4 of Section <u>36</u>	,Twp. <u>1 North</u>	,Range <u>13 East</u>

Gila and Salt River Meridian.

THIS MILLSITE has been located for the purpose of appropriating non-mineral land, if any, that may lie within the boundaries of the underlying lode claims. This millsite location is not intended as an abandonment of the lode mining claim.

Dated and posted on the ground this 12th day of September, 1996.

LOCATOR : CARLOTTA COPPER COMPANY  
8101 East Prentice Avenue, Suite 800  
Englewood, Colorado 80111

By *Douglas F. Sterck*  
Douglas F. Sterck - Agent

RECEIVED  
BUREAU OF  
LAND MANAGEMENT  
APR 22 10 52 AM '97  
ARIZONA  
STATE OFFICE  
PHOENIX, ARIZONA

AMC 342370

6/23/97 SR

UNFILM IN COMPUTER

State of Arizona )  
 )SS  
County of Gila )

Recorded at the request of:  
Carlota Copper Company  
8101 East Prentice Avenue, Suite 800  
Englewood, Colorado 80111

ARIZONA  
STATE OFFICE  
PHOENIX, ARIZONA

Dec 3 9 54 AM '96

RECEIVED  
BUREAU OF  
LAND MANAGEMENT

**NOTICE OF LOCATION  
MILLSITE CLAIM**

NOTICE IS HEREBY GIVEN THAT CARLOTA COPPER COMPANY, hereby claims the land hereinafter described as a Millsite Claim, under and pursuant to the laws of the United States of America and the State of Arizona, having located a millsite claim as hereinafter established.

THE NAME of the claim is Kosher # 75, and the claim so located is rectangular in form, being 330 feet in width and 660 feet in length. A location notice is posted at the Northeast corner of the claim. The area claimed by this Millsite Claim is 5 acres.

THE UNDERSIGNED has distinctly marked the said location on the ground, so that its surface boundaries may be readily traced, by four substantial wood posts (2" X 2" X 4' 6"). One post at each corner, each so marked or inscribed as to indicate the intended location.

SAID CLAIM is situated in the Undesignated Mining District, Gila County, State of Arizona, and is more particularly described as follows:

BEGINNING at the Northeast claim corner monument, which is located North 2640 feet and West 2970 feet from the NE Section Corner of Section 1, Township 1 South, Range 13 East, Gila and Salt River Meridian;

- thence, 660 feet South to the Southeast Corner;
- thence, 330 feet West to the Southwest Corner;
- thence, 660 feet North to the Northwest Corner;
- thence, 330 feet East to the Northeast Corner; the point of beginning.

SAID CLAIM is located in the:

NE 1/4 of Section _____	, Twp. _____	, Range _____
SE 1/4 of Section _____	, Twp. _____	, Range _____
NW 1/4 of Section _____	, Twp. _____	, Range _____
SW 1/4 of Section <u>36</u>	, Twp. <u>1 North</u>	, Range <u>13 East</u>

Gila and Salt River Meridian.

THIS MILLSITE has been located for the purpose of appropriating non-mineral land, if any, that may lie within the boundaries of the underlying lode claims. This millsite location is not intended as an abandonment of the lode mining claim.

Dated and posted on the ground this 12th day of September, 1996.

LOCATOR : CARLOTA COPPER COMPANY  
8101 East Prentice Avenue, Suite 800  
Englewood, Colorado 80111

By *Douglas F. Sterck*  
Douglas F. Sterck - Agent

A HC 342870



96-019667 M \$10.00  
ck# 001556  
#PAGES 2

FEE#  
RECORDED AT THE REQUEST OF  
CARLOTTA COPPER COMPANY  
DATE 12-4-96 TIME 10:00


State of Arizona )  
                          )SS  
County of Gila )

**MICROFILMED  
INDEXED**

Recorded at the request of:  
Carlota Copper Company  
8101 East Prentice Avenue, Suite 800  
Englewood, Colorado 80111

OFFICIAL RECORDS OF GILA COUNTY, AZ  
LINDA HAUGHT ORTEGA, RECORDER  
BY *Linda Haught Ortega*

**NOTICE OF LOCATION  
MILLSITE CLAIM**



NOTICE IS HEREBY GIVEN THAT CARLOTTA COPPER COMPANY, hereby claims the land hereinafter described as a Millsite Claim, under and pursuant to the laws of the United States of America and the State of Arizona, having located a millsite claim as hereinafter established.

THE NAME of the claim is Kosher # 76, and the claim so located is rectangular in form, being 330 feet in width and 660 feet in length. A location notice is posted at the Northeast corner of the claim. The area claimed by this Millsite Claim is 5 acres.

THE UNDERSIGNED has distinctly marked the said location on the ground, so that its surface boundaries may be readily traced, by four substantial wood posts (2" X 2" X 4' 6"). One post at each corner, each so marked or inscribed as to indicate the intended location.

SAID CLAIM is situated in the Undesignated Mining District, Gila County, State of Arizona, and is more particularly described as follows:

BEGINNING at the Northeast claim corner monument, which is located North 2640 feet and West 2640 feet from the NE Section Corner of Section 1, Township 1 South, Range 13 East, Gila and Salt River Meridian;

- thence, 660 feet South to the Southeast Corner;
- thence, 330 feet West to the Southwest Corner;
- thence, 660 feet North to the Northwest Corner;
- thence, 330 feet East to the Northeast Corner; the point of beginning.

SAID CLAIM is located in the:

NE 1/4 of Section _____	, Twp. _____	, Range _____
SE 1/4 of Section _____	, Twp. _____	, Range _____
NW 1/4 of Section _____	, Twp. _____	, Range _____
SW 1/4 of Section <u>36</u>	, Twp. <u>1 North</u>	, Range <u>13 East</u>

Gila and Salt River Meridian.

THIS MILLSITE has been located for the purpose of appropriating non-mineral land, if any, that may lie within the boundaries of the underlying lode claims. This millsite location is not intended as an abandonment of the lode mining claim.

Dated and posted on the ground this 12th day of September, 1996.

LOCATOR : CARLOTTA COPPER COMPANY  
8101 East Prentice Avenue, Suite 800  
Englewood, Colorado 80111  
By *Douglas F. Sterck*  
Douglas F. Sterck - Agent

ARIZONA  
STATE OFFICE  
PHOENIX, ARIZONA

APR 22 10 52 AM '97

RECEIVED  
BUREAU OF  
LAND MANAGEMENT

*Amc 342371*

6/23/97 SR  
ENTERED IN COMPUTER

State of Arizona )  
 )SS  
County of Gila )

Recorded at the request of:  
Carlota Copper Company  
8101 East Prentice Avenue, Suite 800  
Englewood, Colorado 80111

ARIZONA  
STATE OFFICE  
PHOENIX, ARIZONA

DEC 3 9 54 AM '96

RECEIVED  
BUREAU OF  
LAND MANAGEMENT

**NOTICE OF LOCATION  
MILLSITE CLAIM**

NOTICE IS HEREBY GIVEN THAT CARLOTA COPPER COMPANY, hereby claims the land hereinafter described as a Millsite Claim, under and pursuant to the laws of the United States of America and the State of Arizona, having located a millsite claim as hereinafter established.

THE NAME of the claim is Kosher # 76, and the claim so located is rectangular in form, being 330 feet in width and 660 feet in length. A location notice is posted at the Northeast corner of the claim. The area claimed by this Millsite Claim is 5 acres.

THE UNDERSIGNED has distinctly marked the said location on the ground, so that its surface boundaries may be readily traced, by four substantial wood posts (2" X 2" X 4' 6"). One post at each corner, each so marked or inscribed as to indicate the intended location.

SAID CLAIM is situated in the Undesignated Mining District, Gila County, State of Arizona, and is more particularly described as follows:

BEGINNING at the Northeast claim corner monument, which is located North 2640 feet and West 2640 feet from the NE Section Corner of Section 1, Township 1 South, Range 13 East, Gila and Salt River Meridian;

- thence, 660 feet South to the Southeast Corner;
- thence, 330 feet West to the Southwest Corner;
- thence, 660 feet North to the Northwest Corner;
- thence, 330 feet East to the Northeast Corner; the point of beginning.

SAID CLAIM is located in the:

NE 1/4 of Section \_\_\_\_\_, Twp. \_\_\_\_\_, Range \_\_\_\_\_  
 SE 1/4 of Section \_\_\_\_\_, Twp. \_\_\_\_\_, Range \_\_\_\_\_  
 NW 1/4 of Section \_\_\_\_\_, Twp. \_\_\_\_\_, Range \_\_\_\_\_  
 SW 1/4 of Section 36, Twp. 1 North, Range 13 East  
 Gila and Salt River Meridian.

THIS MILLSITE has been located for the purpose of appropriating non-mineral land, if any, that may lie within the boundaries of the underlying lode claims. This millsite location is not intended as an abandonment of the lode mining claim.

Dated and posted on the ground this 12th day of September, 1996.

LOCATOR : CARLOTA COPPER COMPANY  
8101 East Prentice Avenue, Suite 800  
Englewood, Colorado 80111

By *Douglas F. Sterck*  
Douglas F. Sterck - Agent

A MC 342371

96 U19668

FEE#  
RECORDED AT THE REQUEST OF

State of Arizona )  
                          )SS  
County of Gila    )

**MICROFILMED  
INDEXED**

CARLOTTA COPPER COMPANY

DATE 12-4-96 TIME 10:00

Recorded at the request of:  
Carlota Copper Company  
8101 East Prentice Avenue, Suite 800  
Englewood, Colorado 80111

OFFICIAL RECORDS OF GILA COUNTY, AZ  
LINDA HAUGHT ORTEGA, RECORDER

BY *Linda Haught Ortega*

**NOTICE OF LOCATION  
MILLSITE CLAIM**

NOTICE IS HEREBY GIVEN THAT CARLOTTA COPPER COMPANY, hereby claims the land hereinafter described as a Millsite Claim, under and pursuant to the laws of the United States of America and the State of Arizona, having located a millsite claim as hereinafter established.

THE NAME of the claim is Kosher # 77, and the claim so located is rectangular in form, being 330 feet in width and 660 feet in length. A location notice is posted at the Northeast corner of the claim. The area claimed by this Millsite Claim is 5 acres.

THE UNDERSIGNED has distinctly marked the said location on the ground, so that its surface boundaries may be readily traced, by four substantial wood posts (2" X 2" X 4' 6"). One post at each corner, each so marked or inscribed as to indicate the intended location.

SAID CLAIM is situated in the Undesignated Mining District, Gila County, State of Arizona, and is more particularly described as follows:

BEGINNING at the Northeast claim corner monument, which is located North 2640 feet and West 2310 feet from the NE Section Corner of Section 1, Township 1 South, Range 13 East, Gila and Salt River Meridian;

- thence, 660 feet South to the Southeast Corner;
- thence, 330 feet West to the Southwest Corner;
- thence, 660 feet North to the Northwest Corner;
- thence, 330 feet East to the Northeast Corner; the point of beginning.

SAID CLAIM is located in the:

NE 1/4 of Section	_____	,Twp.	_____	,Range	_____
SE 1/4 of Section	_____	,Twp.	_____	,Range	_____
NW 1/4 of Section	_____	,Twp.	_____	,Range	_____
SW 1/4 of Section	<u>36</u>	,Twp.	<u>1 North</u>	,Range	<u>13 East</u>

Gila and Salt River Meridian.

THIS MILLSITE has been located for the purpose of appropriating non-mineral land, if any, that may lie within the boundaries of the underlying lode claims. This millsite location is not intended as an abandonment of the lode mining claim.

Dated and posted on the ground this 12th day of September, 1996.

LOCATOR : CARLOTTA COPPER COMPANY  
8101 East Prentice Avenue, Suite 800  
Englewood, Colorado 80111

By *Douglas F. Sterck*  
Douglas F. Sterck - Agent

RECEIVED  
BUREAU OF  
LAND MANAGEMENT  
APR 22 10 52 AM '97  
ARIZONA  
STATE OFFICE  
PHOENIX, ARIZONA

*6/23/97 Sr*  
**ENTERED IN COMPUTER**

*AMC 342372*

State of Arizona )  
 )SS  
County of Gila )

Recorded at the request of:  
Carlota Copper Company  
8101 East Prentice Avenue, Suite 800  
Englewood, Colorado 80111

ARIZONA  
STATE OFFICE  
PHOENIX, ARIZONA

RECEIVED  
BUREAU OF  
LAND MANAGEMENT  
DEC 3 9 54 AM '96

**NOTICE OF LOCATION  
MILLSITE CLAIM**

NOTICE IS HEREBY GIVEN THAT CARLOTA COPPER COMPANY, hereby claims the land hereinafter described as a Millsite Claim, under and pursuant to the laws of the United States of America and the State of Arizona, having located a millsite claim as hereinafter established.

THE NAME of the claim is Kosher # 77, and the claim so located is rectangular in form, being 330 feet in width and 660 feet in length. A location notice is posted at the Northeast corner of the claim. The area claimed by this Millsite Claim is 5 acres.

THE UNDERSIGNED has distinctly marked the said location on the ground, so that its surface boundaries may be readily traced, by four substantial wood posts (2" X 2" X 4' 6"). One post at each corner, each so marked or inscribed as to indicate the intended location.

SAID CLAIM is situated in the Undesignated Mining District, Gila County, State of Arizona, and is more particularly described as follows:

BEGINNING at the Northeast claim corner monument, which is located North 2640 feet and West 2310 feet from the NE Section Corner of Section 1, Township 1 South, Range 13 East, Gila and Salt River Meridian;

- thence, 660 feet South to the Southeast Corner;
- thence, 330 feet West to the Southwest Corner;
- thence, 660 feet North to the Northwest Corner;
- thence, 330 feet East to the Northeast Corner; the point of beginning.

SAID CLAIM is located in the:

NE 1/4 of Section \_\_\_\_\_, Twp. \_\_\_\_\_, Range \_\_\_\_\_ .  
 SE 1/4 of Section \_\_\_\_\_, Twp. \_\_\_\_\_, Range \_\_\_\_\_ .  
 NW 1/4 of Section \_\_\_\_\_, Twp. \_\_\_\_\_, Range \_\_\_\_\_ .  
 SW 1/4 of Section 36, Twp. 1 North, Range 13 East .  
 Gila and Salt River Meridian.

THIS MILLSITE has been located for the purpose of appropriating non-mineral land, if any, that may lie within the boundaries of the underlying lode claims. This millsite location is not intended as an abandonment of the lode mining claim.

Dated and posted on the ground this 12th day of September, 1996.

LOCATOR : CARLOTA COPPER COMPANY  
 8101 East Prentice Avenue, Suite 800  
 Englewood, Colorado 80111  
 By Douglas F. Sterck  
 Douglas F. Sterck - Agent

A HC 342372



RECORDED AT THE REQUEST OF

CARLOTTA COPPER COMPANY

State of Arizona )  
County of Gila )

**MICROFILMED  
INDEXED**

DATE 12-4-96 TIME 10:00

OFFICIAL RECORDS OF GILA COUNTY, AZ  
LINDA HAUGHT ORTEGA, RECORDER

BY Linda Haught Ortega

Recorded at the request of:  
Carlota Copper Company  
8101 East Prentice Avenue, Suite 800  
Englewood, Colorado 80111

**NOTICE OF LOCATION  
MILLSITE CLAIM**

NOTICE IS HEREBY GIVEN THAT CARLOTTA COPPER COMPANY, hereby claims the land hereinafter described as a Millsite Claim, under and pursuant to the laws of the United States of America and the State of Arizona, having located a millsite claim as hereinafter established.

THE NAME of the claim is Kosher # 78, and the claim so located is rectangular in form, being 330 feet in width and 660 feet in length. A location notice is posted at the Northeast corner of the claim. The area claimed by this Millsite Claim is 5 acres.

THE UNDERSIGNED has distinctly marked the said location on the ground, so that its surface boundaries may be readily traced, by four substantial wood posts (2" X 2" X 4' 6"). One post at each corner, each so marked or inscribed as to indicate the intended location.

SAID CLAIM is situated in the Undesignated Mining District, Gila County, State of Arizona, and is more particularly described as follows:

BEGINNING at the Northeast claim corner monument, which is located North 2640 feet and West 1980 feet from the NE Section Corner of Section 1, Township 1 South, Range 13 East, Gila and Salt River Meridian;

- thence, 660 feet South to the Southeast Corner;
- thence, 330 feet West to the Southwest Corner;
- thence, 660 feet North to the Northwest Corner;
- thence, 330 feet East to the Northeast Corner; the point of beginning.

SAID CLAIM is located in the:

NE 1/4 of Section \_\_\_\_\_, Twp. \_\_\_\_\_, Range \_\_\_\_\_  
 SE 1/4 of Section \_\_\_\_\_, Twp. \_\_\_\_\_, Range \_\_\_\_\_  
 NW 1/4 of Section \_\_\_\_\_, Twp. \_\_\_\_\_, Range \_\_\_\_\_  
 SW 1/4 of Section 36, Twp. 1 North, Range 13 East  
 Gila and Salt River Meridian.

THIS MILLSITE has been located for the purpose of appropriating non-mineral land, if any, that may lie within the boundaries of the underlying lode claims. This millsite location is not intended as an abandonment of the lode mining claim.

Dated and posted on the ground this 12th day of September, 1996.

LOCATOR : CARLOTTA COPPER COMPANY  
 8101 East Prentice Avenue, Suite 800  
 Englewood, Colorado 80111  
 By Douglas F. Sterck  
 Douglas F. Sterck - Agent

RECEIVED  
 BUREAU OF  
 LAND MANAGEMENT  
 APR 22 10 52 AM '97  
 ARIZONA  
 STATE OFFICE  
 PHOENIX, ARIZONA

6/23/97 SR  
**ENTERED IN COMPUTER**

Amc 342373

State of Arizona )  
 )SS  
County of Gila )

Recorded at the request of:  
Carlota Copper Company  
8101 East Prentice Avenue, Suite 800  
Englewood, Colorado 80111

ARIZONA  
STATE OFFICE  
PHOENIX, ARIZONA

RECEIVED  
BUREAU OF  
LAND MANAGEMENT  
DEC 3 9 54 AM '96

**NOTICE OF LOCATION  
MILLSITE CLAIM**

NOTICE IS HEREBY GIVEN THAT CARLOTA COPPER COMPANY, hereby claims the land hereinafter described as a Millsite Claim, under and pursuant to the laws of the United States of America and the State of Arizona, having located a millsite claim as hereinafter established.

THE NAME of the claim is Kosher # 78, and the claim so located is rectangular in form, being 330 feet in width and 660 feet in length. A location notice is posted at the Northeast corner of the claim. The area claimed by this Millsite Claim is 5 acres.

THE UNDERSIGNED has distinctly marked the said location on the ground, so that its surface boundaries may be readily traced, by four substantial wood posts (2" X 2" X 4' 6"). One post at each corner, each so marked or inscribed as to indicate the intended location.

SAID CLAIM is situated in the Undesignated Mining District, Gila County, State of Arizona, and is more particularly described as follows:

BEGINNING at the Northeast claim corner monument, which is located North 2640 feet and West 1980 feet from the NE Section Corner of Section 1, Township 1 South, Range 13 East, Gila and Salt River Meridian;

thence, 660 feet South to the Southeast Corner;  
thence, 330 feet West to the Southwest Corner;  
thence, 660 feet North to the Northwest Corner;  
thence, 330 feet East to the Northeast Corner; the point of beginning.

SAID CLAIM is located in the:

NE 1/4 of Section \_\_\_\_\_, Twp. \_\_\_\_\_, Range \_\_\_\_\_  
SE 1/4 of Section \_\_\_\_\_, Twp. \_\_\_\_\_, Range \_\_\_\_\_  
NW 1/4 of Section \_\_\_\_\_, Twp. \_\_\_\_\_, Range \_\_\_\_\_  
SW 1/4 of Section 36, Twp. 1 North, Range 13 East  
Gila and Salt River Meridian.

THIS MILLSITE has been located for the purpose of appropriating non-mineral land, if any, that may lie within the boundaries of the underlying lode claims. This millsite location is not intended as an abandonment of the lode mining claim.

Dated and posted on the ground this 12th day of September, 1996.

LOCATOR : CARLOTA COPPER COMPANY  
8101 East Prentice Avenue, Suite 800  
Englewood, Colorado 80111

By Douglas F. Sterck  
Douglas F. Sterck - Agent

A HC 342373

M \$10.00  
ck#001556  
#PAGES 2

FEE# **96-011#70**  
RECORDED AT THE REQUEST OF

State of Arizona )  
County of Gila )

**MICROFILMED  
INDEXED**

CARLOTTA COPPER COMPANY  
DATE 12-4-96 TIME 10:00

Recorded at the request of:  
Carlota Copper Company  
8101 East Prentice Avenue, Suite 800  
Englewood, Colorado 80111

OFFICIAL RECORDS OF GILA COUNTY, AZ  
LINDA HAUGHT ORTEGA, RECORDER  
BY Linda Haught Ortega

**NOTICE OF LOCATION  
MILLSITE CLAIM**

NOTICE IS HEREBY GIVEN THAT CARLOTTA COPPER COMPANY, hereby claims the land hereinafter described as a Millsite Claim, under and pursuant to the laws of the United States of America and the State of Arizona, having located a millsite claim as hereinafter established.

THE NAME of the claim is Koshor # 79, and the claim so located is rectangular in form, being 330 feet in width and 660 feet in length. A location notice is posted at the Northeast corner of the claim. The area claimed by this Millsite Claim is 5 acres.

THE UNDERSIGNED has distinctly marked the said location on the ground, so that its surface boundaries may be readily traced, by four substantial wood posts (2" X 2" X 4' 6"). One post at each corner, each so marked or inscribed as to indicate the intended location.

SAID CLAIM is situated in the Undesignated Mining District, Gila County, State of Arizona, and is more particularly described as follows:

BEGINNING at the Northeast claim corner monument, which is located North 2640 feet and West 1650 feet from the NE Section Corner of Section 1, Township 1 South, Range 13 East, Gila and Salt River Meridian;

- thence, 660 feet South to the Southeast Corner;
- thence, 330 feet West to the Southwest Corner;
- thence, 660 feet North to the Northwest Corner;
- thence, 330 feet East to the Northeast Corner; the point of beginning.

SAID CLAIM is located in the:

NE 1/4 of Section \_\_\_\_\_, Twp. \_\_\_\_\_, Range \_\_\_\_\_  
 SE 1/4 of Section \_\_\_\_\_, Twp. \_\_\_\_\_, Range \_\_\_\_\_  
 NW 1/4 of Section \_\_\_\_\_, Twp. \_\_\_\_\_, Range \_\_\_\_\_  
 SW 1/4 of Section 36, Twp. 1 North, Range 13 East  
 Gila and Salt River Meridian.

THIS MILLSITE has been located for the purpose of appropriating non-mineral land, if any, that may lie within the boundaries of the underlying lode claims. This millsite location is not intended as an abandonment of the lode mining claim.

Dated and posted on the ground this 12th day of September, 1996.

LOCATOR : CARLOTTA COPPER COMPANY  
 8101 East Prentice Avenue, Suite 800  
 Englewood, Colorado 80111  
 By Douglas F. Sterck  
 Douglas F. Sterck - Agent

ARIZONA  
STATE OFFICE  
PHOENIX, ARIZONA

APR 22 10 52 AM '97

RECEIVED  
BUREAU OF  
LAND MANAGEMENT

AME 342394

6/23/97 SR  
ENTERED IN COMPUTER

State of Arizona )  
 )SS  
County of Gila )

Recorded at the request of:  
Carlota Copper Company  
8101 East Prentice Avenue, Suite 800  
Englewood, Colorado 80111

**NOTICE OF LOCATION  
MILLSITE CLAIM**

ARIZONA  
STATE OFFICE  
PHOENIX, ARIZONA

RECEIVED  
BUREAU OF  
LAND MANAGEMENT  
DEC 3 9 54 AM '96

NOTICE IS HEREBY GIVEN THAT CARLOTA COPPER COMPANY, hereby claims the land hereinafter described as a Millsite Claim, under and pursuant to the laws of the United States of America and the State of Arizona, having located a millsite claim as hereinafter established.

THE NAME of the claim is Kosher # 79, and the claim so located is rectangular in form, being 330 feet in width and 660 feet in length. A location notice is posted at the Northeast corner of the claim. The area claimed by this Millsite Claim is 5 acres.

THE UNDERSIGNED has distinctly marked the said location on the ground, so that its surface boundaries may be readily traced, by four substantial wood posts (2" X 2" X 4' 6"). One post at each corner, each so marked or inscribed as to indicate the intended location.

SAID CLAIM is situated in the Undesignated Mining District, Gila County, State of Arizona, and is more particularly described as follows:

BEGINNING at the Northeast claim corner monument, which is located North 2640 feet and West 1650 feet from the NE Section Corner of Section 1, Township 1 South, Range 13 East, Gila and Salt River Meridian;

- thence, 660 feet South to the Southeast Corner;
- thence, 330 feet West to the Southwest Corner;
- thence, 660 feet North to the Northwest Corner;
- thence, 330 feet East to the Northeast Corner; the point of beginning.

SAID CLAIM is located in the:

NE 1/4 of Section \_\_\_\_\_, Twp. \_\_\_\_\_, Range \_\_\_\_\_ .  
 SE 1/4 of Section \_\_\_\_\_, Twp. \_\_\_\_\_, Range \_\_\_\_\_ .  
 NW 1/4 of Section \_\_\_\_\_, Twp. \_\_\_\_\_, Range \_\_\_\_\_ .  
 SW 1/4 of Section 36, Twp. 1 North, Range 13 East .  
 Gila and Salt River Meridian.

THIS MILLSITE has been located for the purpose of appropriating non-mineral land, if any, that may lie within the boundaries of the underlying lode claims. This millsite location is not intended as an abandonment of the lode mining claim.

Dated and posted on the ground this 12th day of September, 1996.

LOCATOR : CARLOTA COPPER COMPANY  
8101 East Prentice Avenue, Suite 800  
Englewood, Colorado 80111

By *Douglas F. Sterck*  
Douglas F. Sterck - Agent

A HC 342374



State of Arizona )  
County of Gila )



CARLOTTA COPPER COMPANY  
DATE 12-4-96 TIME 10:00

Recorded at the request of:  
Carlota Copper Company  
8101 East Prentice Avenue, Suite 800  
Englewood, Colorado 80111

OFFICIAL RECORDS OF GILA COUNTY, AZ  
LINDA HAUGHTY ORTEGA, RECORDER  
BY Linda Haughty Ortega

**NOTICE OF LOCATION  
MILLSITE CLAIM**

NOTICE IS HEREBY GIVEN THAT CARLOTTA COPPER COMPANY, hereby claims the land hereinafter described as a Millsite Claim, under and pursuant to the laws of the United States of America and the State of Arizona, having located a millsite claim as hereinafter established.

THE NAME of the claim is Kosher # 80, and the claim so located is rectangular in form, being 330 feet in width and 660 feet in length. A location notice is posted at the Northeast corner of the claim. The area claimed by this Millsite Claim is 5 acres.

THE UNDERSIGNED has distinctly marked the said location on the ground, so that its surface boundaries may be readily traced, by four substantial wood posts (2" X 2" X 4' 6"). One post at each corner, each so marked or inscribed as to indicate the intended location.

SAID CLAIM is situated in the Undesignated Mining District, Gila County, State of Arizona, and is more particularly described as follows:

BEGINNING at the Northeast claim corner monument, which is located North 2640 feet and West 1320 feet from the NE Section Corner of Section 1, Township 1 South, Range 13 East, Gila and Salt River Meridian;

- thence, 660 feet South to the Southeast Corner;
- thence, 330 feet West to the Southwest Corner;
- thence, 660 feet North to the Northwest Corner;
- thence, 330 feet East to the Northeast Corner; the point of beginning.

SAID CLAIM is located in the:

NE 1/4 of Section _____	, Twp. _____	, Range _____
SE 1/4 of Section _____	, Twp. _____	, Range _____
NW 1/4 of Section _____	, Twp. _____	, Range _____
SW 1/4 of Section <u>36</u>	, Twp. <u>1 North</u>	, Range <u>13 East</u>

Gila and Salt River Meridian.

THIS MILLSITE has been located for the purpose of appropriating non-mineral land, if any, that may lie within the boundaries of the underlying lode claims. This millsite location is not intended as an abandonment of the lode mining claim.

Dated and posted on the ground this 12th day of September, 1996.

LOCATOR :

CARLOTTA COPPER COMPANY  
8101 East Prentice Avenue, Suite 800  
Englewood, Colorado 80111

By Douglas F. Sterck  
Douglas F. Sterck - Agent

6/23/97 Sr

ENTERED IN COMPUTER

ARIZONA  
STATE OFFICE  
PHOENIX, ARIZONA

APR 22 10 52 AM '97

RECEIVED  
BUREAU OF  
LAND MANAGEMENT

AME 342375

State of Arizona )  
 )SS  
County of Gila )

Recorded at the request of:  
Carlota Copper Company  
8101 East Prentice Avenue, Suite 800  
Englewood, Colorado 80111

**NOTICE OF LOCATION  
MILLSITE CLAIM**

RECEIVED  
BUREAU OF  
LAND MANAGEMENT  
ARIZONA  
STATE OFFICE  
PHOENIX, ARIZONA  
DEC 3 9 54 AM '96

NOTICE IS HEREBY GIVEN THAT CARLOTA COPPER COMPANY, hereby claims the land hereinafter described as a Millsite Claim, under and pursuant to the laws of the United States of America and the State of Arizona, having located a millsite claim as hereinafter established.

THE NAME of the claim is Kosher # 80, and the claim so located is rectangular in form, being 330 feet in width and 660 feet in length. A location notice is posted at the Northeast corner of the claim. The area claimed by this Millsite Claim is 5 acres.

THE UNDERSIGNED has distinctly marked the said location on the ground, so that its surface boundaries may be readily traced, by four substantial wood posts (2" X 2" X 4' 6"). One post at each corner, each so marked or inscribed as to indicate the intended location.

SAID CLAIM is situated in the Undesignated Mining District, Gila County, State of Arizona, and is more particularly described as follows:

BEGINNING at the Northeast claim corner monument, which is located North 2640 feet and West 1320 feet from the NE Section Corner of Section 1, Township 1 South, Range 13 East, Gila and Salt River Meridian;

thence, 660 feet South to the Southeast Corner;  
thence, 330 feet West to the Southwest Corner;  
thence, 660 feet North to the Northwest Corner;  
thence, 330 feet East to the Northeast Corner; the point of beginning.

SAID CLAIM is located in the:

NE 1/4 of Section \_\_\_\_\_, Twp. \_\_\_\_\_, Range \_\_\_\_\_  
SE 1/4 of Section \_\_\_\_\_, Twp. \_\_\_\_\_, Range \_\_\_\_\_  
NW 1/4 of Section \_\_\_\_\_, Twp. \_\_\_\_\_, Range \_\_\_\_\_  
SW 1/4 of Section 36, Twp. 1 North, Range 13 East  
Gila and Salt River Meridian.

THIS MILLSITE has been located for the purpose of appropriating non-mineral land, if any, that may lie within the boundaries of the underlying lode claims. This millsite location is not intended as an abandonment of the lode mining claim.

Dated and posted on the ground this 12th day of September, 1996.

LOCATOR : CARLOTA COPPER COMPANY  
8101 East Prentice Avenue, Suite 800  
Englewood, Colorado 80111

By *Douglas F. Sterck*  
Douglas F. Sterck - Agent

A HC 342375

1990 040034



OFFICIAL RECORDS OF PINAL COUNTY RECORDER

KATHLEEN C. FELIX

DATE: 12/04/96 TIME: 1135
FEE: 10.00
PAGES: 2
FEE NO: 1996-040034

State of Arizona )
)SS
County of Pinal )

Recorded at the request of:
Carlota Copper Company
8101 East Prentice Avenue, Suite 800
Englewood, Colorado 80111

NOTICE OF LOCATION
MILLSITE CLAIM

NOTICE IS HEREBY GIVEN THAT CARLOTA COPPER COMPANY, hereby claims the land hereinafter described as a Millsite Claim, under and pursuant to the laws of the United States of America and the State of Arizona, having located a millsite claim as hereinafter established.

THE NAME of the claim is Kosher # 81, and the claim so located is rectangular in form, being 330 feet in width and 660 feet in length. A location notice is posted at the Northeast corner of the claim. The area claimed by this Millsite Claim is 5 acres.

THE UNDERSIGNED has distinctly marked the said location on the ground, so that its surface boundaries may be readily traced, by four substantial wood posts (2" X 2" X 4' 6"). One post at each corner, each so marked or inscribed as to indicate the intended location.

SAID CLAIM is situated in the Undesignated Mining District, Pinal County, State of Arizona, and is more particularly described as follows:

BEGINNING at the Northeast claim corner monument, which is located North 1980 feet and West 4620 feet from the NE Section Corner of Section 1, Township 1 South, Range 13 East, Gila and Salt River Meridian;

- thence, 660 feet South to the Southeast Corner;
thence, 330 feet West to the Southwest Corner;
thence, 660 feet North to the Northwest Corner;
thence, 330 feet East to the Northeast Corner; the point of beginning.

SAID CLAIM is located in the:

NE 1/4 of Section \_\_\_\_\_, Twp. \_\_\_\_\_, Range \_\_\_\_\_
SE 1/4 of Section 35, Twp. 1 North, Range 13 East
NW 1/4 of Section \_\_\_\_\_, Twp. \_\_\_\_\_, Range \_\_\_\_\_
SW 1/4 of Section \_\_\_\_\_, Twp. \_\_\_\_\_, Range \_\_\_\_\_
Gila and Salt River Meridian.

THIS MILLSITE has been located for the purpose of appropriating non-mineral land, if any, that may lie within the boundaries of the underlying lode claims. This millsite location is not intended as an abandonment of the lode mining claim.

Dated and posted on the ground this 12th day of September, 1996.

LOCATOR: CARLOTA COPPER COMPANY
8101 East Prentice Avenue, Suite 800
Englewood, Colorado 80111
By Douglas F. Sterck - Agent

RECEIVED BUREAU OF LAND MANAGEMENT
APR 22 10 52 AM '97
ARIZONA STATE OFFICE PHOENIX, ARIZONA

AME 342376

6/23/97 SR
ENTERED IN COMPUTER

State of Arizona )  
 )SS  
County of Pinal )

Recorded at the request of:  
Carlota Copper Company  
8101 East Prentice Avenue, Suite 800  
Englewood, Colorado 80111

**NOTICE OF LOCATION  
MILLSITE CLAIM**

ARIZONA  
STATE OFFICE  
PHOENIX, ARIZONA

RECEIVED  
BUREAU OF  
LAND MANAGEMENT  
Dec 3 9 54 AM '96

NOTICE IS HEREBY GIVEN THAT CARLOTA COPPER COMPANY, hereby claims the land hereinafter described as a Millsite Claim, under and pursuant to the laws of the United States of America and the State of Arizona, having located a millsite claim as hereinafter established.

THE NAME of the claim is Kosher # 81, and the claim so located is rectangular in form, being 330 feet in width and 660 feet in length. A location notice is posted at the Northeast corner of the claim. The area claimed by this Millsite Claim is 5 acres.

THE UNDERSIGNED has distinctly marked the said location on the ground, so that its surface boundaries may be readily traced, by four substantial wood posts (2" X 2" X 4' 6"). One post at each corner, each so marked or inscribed as to indicate the intended location.

SAID CLAIM is situated in the Undesignated Mining District, Pinal County, State of Arizona, and is more particularly described as follows:

BEGINNING at the Northeast claim corner monument, which is located North 1980 feet and West 4620 feet from the NE Section Corner of Section 1, Township 1 South, Range 13 East, Gila and Salt River Meridian;

- thence, 660 feet South to the Southeast Corner;
- thence, 330 feet West to the Southwest Corner;
- thence, 660 feet North to the Northwest Corner;
- thence, 330 feet East to the Northeast Corner; the point of beginning.

SAID CLAIM is located in the:

NE 1/4 of Section _____	, Twp. _____	, Range _____
SE 1/4 of Section <u>35</u>	, Twp. <u>1 North</u>	, Range <u>13 East</u>
NW 1/4 of Section _____	, Twp. _____	, Range _____
SW 1/4 of Section _____	, Twp. _____	, Range _____

Gila and Salt River Meridian.

THIS MILLSITE has been located for the purpose of appropriating non-mineral land, if any, that may lie within the boundaries of the underlying lode claims. This millsite location is not intended as an abandonment of the lode mining claim.

Dated and posted on the ground this 12th day of September, 1996.

LOCATOR : CARLOTA COPPER COMPANY  
8101 East Prentice Avenue, Suite 800  
Englewood, Colorado 80111

By *Douglas F. Sterck*  
Douglas F. Sterck - Agent

A MC 342376



2

6-040035



OFFICIAL RECORDS OF PINAL COUNTY RECORDER

KATHLEEN C. FELIX

DATE: 12/04/96 TIME: 1135
FEE: 10.00
PAGES: 2
FEE NO: 1996-040035

State of Arizona )
)SS
County of Pinal )

Recorded at the request of:
Carlota Copper Company
8101 East Prentice Avenue, Suite 800
Englewood, Colorado 80111

NOTICE OF LOCATION
MILLSITE CLAIM

NOTICE IS HEREBY GIVEN THAT CARLOTA COPPER COMPANY, hereby claims the land hereinafter described as a Millsite Claim, under and pursuant to the laws of the United States of America and the State of Arizona, having located a millsite claim as hereinafter established.

THE NAME of the claim is Kosher # 82, and the claim so located is rectangular in form, being 330 feet in width and 660 feet in length. A location notice is posted at the Northeast corner of the claim. The area claimed by this Millsite Claim is 5 acres.

THE UNDERSIGNED has distinctly marked the said location on the ground, so that its surface boundaries may be readily traced, by four substantial wood posts (2" X 2" X 4' 6"). One post at each corner, each so marked or inscribed as to indicate the intended location.

SAID CLAIM is situated in the Undesignated Mining District, Pinal County, State of Arizona, and is more particularly described as follows:

BEGINNING at the Northeast claim corner monument, which is located North 1980 feet and West 4290 feet from the NE Section Corner of Section 1, Township 1 South, Range 13 East, Gila and Salt River Meridian;

thence, 660 feet South to the Southeast Corner;
thence, 330 feet West to the Southwest Corner;
thence, 660 feet North to the Northwest Corner;
thence, 330 feet East to the Northeast Corner; the point of beginning.

SAID CLAIM is located in the:

NE 1/4 of Section \_\_\_\_\_, Twp. \_\_\_\_\_, Range \_\_\_\_\_
SE 1/4 of Section 35, Twp. 1 North, Range 13 East
NW 1/4 of Section \_\_\_\_\_, Twp. \_\_\_\_\_, Range \_\_\_\_\_
SW 1/4 of Section \_\_\_\_\_, Twp. \_\_\_\_\_, Range \_\_\_\_\_
Gila and Salt River Meridian.

THIS MILLSITE has been located for the purpose of appropriating non-mineral land, if any, that may lie within the boundaries of the underlying lode claims. This millsite location is not intended as an abandonment of the lode mining claim.

Dated and posted on the ground this 12th day of September, 1996.

LOCATOR: CARLOTA COPPER COMPANY
8101 East Prentice Avenue, Suite 800
Englewood, Colorado 80111
By Douglas F. Sterck - Agent

RECEIVED BUREAU OF LAND MANAGEMENT
APR 22 10 52 AM '97
ARIZONA STATE OFFICE PHOENIX, ARIZONA

Amc 342377

6/23/97 SR
ENTERED IN COMPUTER

State of Arizona )  
 )SS  
County of Pinal )

Recorded at the request of:  
Carlota Copper Company  
8101 East Prentice Avenue, Suite 800  
Englewood, Colorado 80111

**NOTICE OF LOCATION  
MILLSITE CLAIM**

RECEIVED  
BUREAU OF  
LAND MANAGEMENT  
ARIZONA  
STATE OFFICE  
PHOENIX, ARIZONA  
DEC 3 9 54 AM '96

NOTICE IS HEREBY GIVEN THAT CARLOTA COPPER COMPANY, hereby claims the land hereinafter described as a Millsite Claim, under and pursuant to the laws of the United States of America and the State of Arizona, having located a millsite claim as hereinafter established.

THE NAME of the claim is Kosher # 82, and the claim so located is rectangular in form, being 330 feet in width and 660 feet in length. A location notice is posted at the Northeast corner of the claim. The area claimed by this Millsite Claim is 5 acres.

THE UNDERSIGNED has distinctly marked the said location on the ground, so that its surface boundaries may be readily traced, by four substantial wood posts (2" X 2" X 4' 6"). One post at each corner, each so marked or inscribed as to indicate the intended location.

SAID CLAIM is situated in the Undesignated Mining District, Pinal County, State of Arizona, and is more particularly described as follows:

BEGINNING at the Northeast claim corner monument, which is located North 1980 feet and West 4290 feet from the NE Section Corner of Section 1, Township 1 South, Range 13 East, Gila and Salt River Meridian;

- thence, 660 feet South to the Southeast Corner;
- thence, 330 feet West to the Southwest Corner;
- thence, 660 feet North to the Northwest Corner;
- thence, 330 feet East to the Northeast Corner; the point of beginning.

SAID CLAIM is located in the:

NE 1/4 of Section \_\_\_\_\_, Twp. \_\_\_\_\_, Range \_\_\_\_\_  
 SE 1/4 of Section 35, Twp. 1 North, Range 13 East  
 NW 1/4 of Section \_\_\_\_\_, Twp. \_\_\_\_\_, Range \_\_\_\_\_  
 SW 1/4 of Section \_\_\_\_\_, Twp. \_\_\_\_\_, Range \_\_\_\_\_  
 Gila and Salt River Meridian.

THIS MILLSITE has been located for the purpose of appropriating non-mineral land, if any, that may lie within the boundaries of the underlying lode claims. This millsite location is not intended as an abandonment of the lode mining claim.

Dated and posted on the ground this 12th day of September, 1996.

LOCATOR : CARLOTA COPPER COMPANY  
8101 East Prentice Avenue, Suite 800  
Englewood, Colorado 80111

By Douglas F. Sterck  
Douglas F. Sterck - Agent

A HC 342377

199-040036



OFFICIAL RECORDS OF PINAL COUNTY RECORDER

KATHLEEN C. FELIX

DATE: 12/04/96 TIME: 1135
FEE : 10.00
PAGES: 2
FEE NO: 1996-040036

State of Arizona )
)SS
County of Pinal )

Recorded at the request of:
Carlota Copper Company
8101 East Prentice Avenue, Suite 800
Englewood, Colorado 80111

NOTICE OF LOCATION
MILLSITE CLAIM

NOTICE IS HEREBY GIVEN THAT CARLOTA COPPER COMPANY, hereby claims the land hereinafter described as a Millsite Claim, under and pursuant to the laws of the United States of America and the State of Arizona, having located a millsite claim as hereinafter established.

THE NAME of the claim is Kosher # 83, and the claim so located is rectangular in form, being 330 feet in width and 660 feet in length. A location notice is posted at the Northeast corner of the claim. The area claimed by this Millsite Claim is 5 acres.

THE UNDERSIGNED has distinctly marked the said location on the ground, so that its surface boundaries may be readily traced, by four substantial wood posts (2" X 2" X 4' 6"). One post at each corner, each so marked or inscribed as to indicate the intended location.

SAID CLAIM is situated in the Undesignated Mining District, Pinal County, State of Arizona, and is more particularly described as follows:

BEGINNING at the Northeast claim corner monument, which is located North 1980 feet and West 3960 feet from the NE Section Corner of Section 1, Township 1 South, Range 13 East, Gila and Salt River Meridian;

- thence, 660 feet South to the Southeast Corner;
thence, 330 feet West to the Southwest Corner;
thence, 660 feet North to the Northwest Corner;
thence, 330 feet East to the Northeast Corner; the point of beginning.

SAID CLAIM is located in the:

NE 1/4 of Section \_\_\_\_\_, Twp. \_\_\_\_\_, Range \_\_\_\_\_
SE 1/4 of Section 35, Twp. 1 North, Range 13 East
NW 1/4 of Section \_\_\_\_\_, Twp. \_\_\_\_\_, Range \_\_\_\_\_
SW 1/4 of Section \_\_\_\_\_, Twp. \_\_\_\_\_, Range \_\_\_\_\_
Gila and Salt River Meridian.

THIS MILLSITE has been located for the purpose of appropriating non-mineral land, if any, that may lie within the boundaries of the underlying lode claims. This millsite location is not intended as an abandonment of the lode mining claim.

Dated and posted on the ground this 12th day of September, 1996.

LOCATOR : CARLOTA COPPER COMPANY
8101 East Prentice Avenue, Suite 800
Englewood, Colorado 80111
By Douglas F. Sterck - Agent

RECEIVED BUREAU OF LAND MANAGEMENT
APR 22 10 52 AM '97
ARIZONA STATE OFFICE PHOENIX, ARIZONA

AMC 342378

6/23/97 SK
ENTERED IN COMPUTER





FEE# 96-019672

RECORDED AT THE REQUEST OF

State of Arizona )

Counties of Gila & Pinal )

Recorded at the request of:
Carlota Copper Company
8101 East Prentice Avenue, Suite 800
Englewood, Colorado 80111

MICROFILMED
INDEXED

CARLOTTA COPPER COMPANY

DATE 12-4-96 TIME 10:00

OFFICIAL RECORDS OF GILA COUNTY, AZ
LINDA HAUGHT ORTEGA, RECORDER

BY Linda Haught Ortega

NOTICE OF LOCATION
MILLSITE CLAIM

NOTICE IS HEREBY GIVEN THAT CARLOTTA COPPER COMPANY, hereby claims the land hereinafter described as a Millsite Claim, under and pursuant to the laws of the United States of America and the State of Arizona, having located a millsite claim as hereinafter established.

THE NAME of the claim is Kosher # 84, and the claim so located is rectangular in form, being 330 feet in width and 660 feet in length. A location notice is posted at the Northeast corner of the claim. The area claimed by this Millsite Claim is 5 acres.

THE UNDERSIGNED has distinctly marked the said location on the ground, so that its surface boundaries may be readily traced, by four substantial wood posts (2" X 2" X 4' 6"). One post at each corner, each so marked or inscribed as to indicate the intended location.

SAID CLAIM is situated in the Undesignated Mining District, Gila and Pinal Counties, State of Arizona, and is more particularly described as follows:

BEGINNING at the Northeast claim corner monument, which is located North 1980 feet and West 3630 feet from the NE Section Corner of Section 1, Township 1 South, Range 13 East, Gila and Salt River Meridian;

- thence, 660 feet South to the Southeast Corner;
thence, 330 feet West to the Southwest Corner;
thence, 660 feet North to the Northwest Corner;
thence, 330 feet East to the Northeast Corner; the point of beginning.

SAID CLAIM is located in the:

NE 1/4 of Section \_\_\_\_\_, Twp. \_\_\_\_\_, Range \_\_\_\_\_
SE 1/4 of Section 35, Twp. 1 North, Range 13 East
NW 1/4 of Section \_\_\_\_\_, Twp. \_\_\_\_\_, Range \_\_\_\_\_
SW 1/4 of Section \_\_\_\_\_, Twp. \_\_\_\_\_, Range \_\_\_\_\_
Gila and Salt River Meridian.

THIS MILLSITE has been located for the purpose of appropriating non-mineral land, if any, that may lie within the boundaries of the underlying lode claims. This millsite location is not intended abandonment of the lode mining claim.

Dated and posted on the ground this 12th day of September, 1996.

LOCATOR: CARLOTTA COPPER COMPANY
8101 East Prentice Avenue, Suite 800
Englewood, Colorado 80111

By Douglas F. Sterck
Douglas F. Sterck - Agent

6/23/97 SR

ARIZONA
STATE OFFICE
PHOENIX, ARIZONA

APR 22 10 52 AM '97

RECEIVED
BUREAU OF
LAND MANAGEMENT

AME 342379

ENTERED IN REGISTER

15-040037



OFFICIAL RECORDS OF  
PINAL COUNTY RECORDER  
KATHLEEN C. FELIX

DATE: 12/04/96 TIME: 1135  
FEE : 10.00  
PAGES: 2  
FEE NO: 1996-040037

State of Arizona )  
)SS  
Counties of Gila & Pinal )

Recorded at the request of:  
Carlota Copper Company  
8101 East Prentice Avenue, Suite 800  
Englewood, Colorado 80111

**NOTICE OF LOCATION  
MILLSITE CLAIM**

NOTICE IS HEREBY GIVEN THAT CARLOTA COPPER COMPANY, hereby claims the land hereinafter described as a Millsite Claim, under and pursuant to the laws of the United States of America and the State of Arizona, having located a millsite claim as hereinafter established.

THE NAME of the claim is Kosher # 84, and the claim so located is rectangular in form, being 330 feet in width and 660 feet in length. A location notice is posted at the Northeast corner of the claim. The area claimed by this Millsite Claim is 5 acres.

THE UNDERSIGNED has distinctly marked the said location on the ground, so that its surface boundaries may be readily traced, by four substantial wood posts (2" X 2" X 4' 6"). One post at each corner, each so marked or inscribed as to indicate the intended location.

SAID CLAIM is situated in the Undesignated Mining District, Gila and Pinal Counties, State of Arizona, and is more particularly described as follows:

BEGINNING at the Northeast claim corner monument, which is located North 1980 feet and West 3630 feet from the NE Section Corner of Section 1, Township 1 South, Range 13 East, Gila and Salt River Meridian;

thence, 660 feet South to the Southeast Corner;  
thence, 330 feet West to the Southwest Corner;  
thence, 660 feet North to the Northwest Corner;  
thence, 330 feet East to the Northeast Corner; the point of beginning.

SAID CLAIM is located in the:

NE 1/4 of Section \_\_\_\_\_, Twp. \_\_\_\_\_, Range \_\_\_\_\_  
SE 1/4 of Section 35, Twp. 1 North, Range 13 East  
NW 1/4 of Section \_\_\_\_\_, Twp. \_\_\_\_\_, Range \_\_\_\_\_  
SW 1/4 of Section \_\_\_\_\_, Twp. \_\_\_\_\_, Range \_\_\_\_\_  
Gila and Salt River Meridian.

THIS MILLSITE has been located for the purpose of appropriating non-mineral land, if any, that may lie within the boundaries of the underlying lode claims. This millsite location is not intended as an abandonment of the lode mining claim.

Dated and posted on the ground this 12th day of September, 1996.

LOCATOR : CARLOTA COPPER COMPANY  
8101 East Prentice Avenue, Suite 800  
Englewood, Colorado 80111  
By Douglas F. Sterck  
Douglas F. Sterck - Agent

ARIZONA  
STATE OFFICE  
PHOENIX, ARIZONA

APR 22 10 53 AM '97

RECEIVED  
BUREAU OF  
LAND MANAGEMENT

AME 342379

State of Arizona )  
 )SS  
Counties of Gila & Pinal )

Recorded at the request of:  
Carlota Copper Company  
8101 East Prentice Avenue, Suite 800  
Englewood, Colorado 80111

ARIZONA  
STATE OFFICE  
PHOENIX, ARIZONA

Dec 3 9 54 AM '96

RECEIVED  
BUREAU OF  
LAND MANAGEMENT

**NOTICE OF LOCATION  
MILLSITE CLAIM**

NOTICE IS HEREBY GIVEN THAT CARLOTA COPPER COMPANY, hereby claims the land hereinafter described as a Millsite Claim, under and pursuant to the laws of the United States of America and the State of Arizona, having located a millsite claim as hereinafter established.

THE NAME of the claim is Kosher # 84, and the claim so located is rectangular in form, being 330 feet in width and 660 feet in length. A location notice is posted at the Northeast corner of the claim. The area claimed by this Millsite Claim is 5 acres.

THE UNDERSIGNED has distinctly marked the said location on the ground, so that its surface boundaries may be readily traced, by four substantial wood posts (2" X 2" X 4' 6"). One post at each corner, each so marked or inscribed as to indicate the intended location.

SAID CLAIM is situated in the Undesignated Mining District, Gila and Pinal Counties, State of Arizona, and is more particularly described as follows:

BEGINNING at the Northeast claim corner monument, which is located North 1980 feet and West 3630 feet from the NE Section Corner of Section 1, Township 1 South, Range 13 East, Gila and Salt River Meridian;

- thence, 660 feet South to the Southeast Corner;
- thence, 330 feet West to the Southwest Corner;
- thence, 660 feet North to the Northwest Corner;
- thence, 330 feet East to the Northeast Corner; the point of beginning.

SAID CLAIM is located in the:

NE 1/4 of Section	_____	, Twp.	_____	, Range	_____
SE 1/4 of Section	<u>35</u>	, Twp.	<u>1 North</u>	, Range	<u>13 East</u>
NW 1/4 of Section	_____	, Twp.	_____	, Range	_____
SW 1/4 of Section	_____	, Twp.	_____	, Range	_____

Gila and Salt River Meridian.

THIS MILLSITE has been located for the purpose of appropriating non-mineral land, if any, that may lie within the boundaries of the underlying lode claims. This millsite location is not intended as an abandonment of the lode mining claim.

Dated and posted on the ground this 12th day of September, 1996.

LOCATOR : CARLOTA COPPER COMPANY  
8101 East Prentice Avenue, Suite 800  
Englewood, Colorado 80111

By *Douglas F. Sterck*  
Douglas F. Sterck - Agent

A HC 342379

State of Arizona )  
 )SS  
Counties of Gila & Pinal )

CARLOTTA COPPER COMPANY

DATE 12-4-96 TIME 10:00

**MICROFILMED  
INDEXED**

OFFICIAL RECORDS OF GILA COUNTY, AZ  
LINDA HAUGHT ORTEGA, RECORDER

Recorded at the request of:  
Carlota Copper Company  
8101 East Prentice Avenue, Suite 800  
Englewood, Colorado 80111

BY Linda Haught Ortega

**NOTICE OF LOCATION  
MILLSITE CLAIM**

NOTICE IS HEREBY GIVEN THAT CARLOTTA COPPER COMPANY, hereby claims the land hereinafter described as a Millsite Claim, under and pursuant to the laws of the United States of America and the State of Arizona, having located a millsite claim as hereinafter established.

THE NAME of the claim is Kosher # 85, and the claim so located is rectangular in form, being 330 feet in width and 660 feet in length. A location notice is posted at the Northeast corner of the claim. The area claimed by this Millsite Claim is 5 acres.

THE UNDERSIGNED has distinctly marked the said location on the ground, so that its surface boundaries may be readily traced, by four substantial wood posts (2" X 2" X 4' 6"). One post at each corner, each so marked or inscribed as to indicate the intended location.

SAID CLAIM is situated in the Undesignated Mining District, Gila and Pinal Counties, State of Arizona, and is more particularly described as follows:

BEGINNING at the Northeast claim corner monument, which is located North 1980 feet and West 3300 feet from the NE Section Corner of Section 1, Township 1 South, Range 13 East, Gila and Salt River Meridian;

- thence, 660 feet South to the Southeast Corner;
- thence, 330 feet West to the Southwest Corner;
- thence, 660 feet North to the Northwest Corner;
- thence, 330 feet East to the Northeast Corner; the point of beginning.

SAID CLAIM is located in the:

NE 1/4 of Section \_\_\_\_\_, Twp. \_\_\_\_\_, Range \_\_\_\_\_  
 SE 1/4 of Section 35, Twp. 1 North, Range 13 East  
 NW 1/4 of Section \_\_\_\_\_, Twp. \_\_\_\_\_, Range \_\_\_\_\_  
 SW 1/4 of Section \_\_\_\_\_, Twp. \_\_\_\_\_, Range \_\_\_\_\_  
 Gila and Salt River Meridian.

THIS MILLSITE has been located for the purpose of appropriating non-mineral land, if any, that may lie within the boundaries of the underlying lode claims. This millsite location is not intended as an abandonment of the lode mining claim.

Dated and posted on the ground this 12th day of September, 1996.

LOCATOR : CARLOTTA COPPER COMPANY  
 8101 East Prentice Avenue, Suite 800  
 Englewood, Colorado 80111  
 By Douglas F. Sterck  
 Douglas F. Sterck - Agent

6/23/97 SK  
ENTERED IN COMPUTER

RECEIVED  
 BUREAU OF  
 LAND MANAGEMENT  
 APR 22 10 53 AM '97  
 ARIZONA  
 STATE OFFICE  
 PHOENIX, ARIZONA

Amc 342380



2

36-040038



OFFICIAL RECORDS OF PINAL COUNTY RECORDER

KATHLEEN C. FELIX

DATE: 12/04/96 TIME: 1135
FEE: 10.00
PAGES: 2
FEE NO: 1996-040038

State of Arizona )
)SS
Counties of Gila & Pinal )

Recorded at the request of:
Carlota Copper Company
8101 East Prentice Avenue, Suite 800
Englewood, Colorado 80111

NOTICE OF LOCATION
MILLSITE CLAIM

NOTICE IS HEREBY GIVEN THAT CARLOTA COPPER COMPANY, hereby claims the land hereinafter described as a Millsite Claim, under and pursuant to the laws of the United States of America and the State of Arizona, having located a millsite claim as hereinafter established.

THE NAME of the claim is Kosher # 85, and the claim so located is rectangular in form, being 330 feet in width and 660 feet in length. A location notice is posted at the Northeast corner of the claim. The area claimed by this Millsite Claim is 5 acres.

THE UNDERSIGNED has distinctly marked the said location on the ground, so that its surface boundaries may be readily traced, by four substantial wood posts (2" X 2" X 4' 6"). One post at each corner, each so marked or inscribed as to indicate the intended location.

SAID CLAIM is situated in the Undesignated Mining District, Gila and Pinal Counties, State of Arizona, and is more particularly described as follows:

BEGINNING at the Northeast claim corner monument, which is located North 1980 feet and West 3300 feet from the NE Section Corner of Section 1, Township 1 South, Range 13 East, Gila and Salt River Meridian;

- thence, 660 feet South to the Southeast Corner;
thence, 330 feet West to the Southwest Corner;
thence, 660 feet North to the Northwest Corner;
thence, 330 feet East to the Northeast Corner; the point of beginning.

SAID CLAIM is located in the:

NE 1/4 of Section \_\_\_\_\_, Twp. \_\_\_\_\_, Range \_\_\_\_\_
SE 1/4 of Section 35, Twp. 1 North, Range 13 East
NW 1/4 of Section \_\_\_\_\_, Twp. \_\_\_\_\_, Range \_\_\_\_\_
SW 1/4 of Section \_\_\_\_\_, Twp. \_\_\_\_\_, Range \_\_\_\_\_
Gila and Salt River Meridian.

THIS MILLSITE has been located for the purpose of appropriating non-mineral land, if any, that may lie within the boundaries of the underlying lode claims. This millsite location is not intended as an abandonment of the lode mining claim.

Dated and posted on the ground this 12th day of September, 1996.

LOCATOR: CARLOTA COPPER COMPANY
8101 East Prentice Avenue, Suite 800
Englewood, Colorado 80111
By Douglas F. Sterck - Agent

ARIZONA STATE OFFICE
PHOENIX, ARIZONA

APR 22 10 53 AM 1997

RECEIVED
BUREAU OF
LAND MANAGEMENT

Amc 347380

State of Arizona )  
 )SS  
Counties of Gila & Pinal )

Recorded at the request of:  
Carlota Copper Company  
8101 East Prentice Avenue, Suite 800  
Englewood, Colorado 80111

RECEIVED  
BUREAU OF  
LAND MANAGEMENT  
DEC 3 9 54 AM '96  
ARIZONA  
STATE OFFICE  
PHOENIX, ARIZONA

**NOTICE OF LOCATION  
MILLSITE CLAIM**

NOTICE IS HEREBY GIVEN THAT CARLOTA COPPER COMPANY, hereby claims the land hereinafter described as a Millsite Claim, under and pursuant to the laws of the United States of America and the State of Arizona, having located a millsite claim as hereinafter established.

THE NAME of the claim is Kosher # 85, and the claim so located is rectangular in form, being 330 feet in width and 660 feet in length. A location notice is posted at the Northeast corner of the claim. The area claimed by this Millsite Claim is 5 acres.

THE UNDERSIGNED has distinctly marked the said location on the ground, so that its surface boundaries may be readily traced, by four substantial wood posts (2" X 2" X 4' 6"). One post at each corner, each so marked or inscribed as to indicate the intended location.

SAID CLAIM is situated in the Undesignated Mining District, Gila and Pinal Counties, State of Arizona, and is more particularly described as follows:

BEGINNING at the Northeast claim corner monument, which is located North 1980 feet and West 3300 feet from the NE Section Corner of Section 1, Township 1 South, Range 13 East, Gila and Salt River Meridian;

- thence, 660 feet South to the Southeast Corner;
- thence, 330 feet West to the Southwest Corner;
- thence, 660 feet North to the Northwest Corner;
- thence, 330 feet East to the Northeast Corner; the point of beginning.

SAID CLAIM is located in the:

NE 1/4 of Section	_____	, Twp.	_____	, Range	_____
SE 1/4 of Section	<u>35</u>	, Twp.	<u>1 North</u>	, Range	<u>13 East</u>
NW 1/4 of Section	_____	, Twp.	_____	, Range	_____
SW 1/4 of Section	_____	, Twp.	_____	, Range	_____

Gila and Salt River Meridian.

THIS MILLSITE has been located for the purpose of appropriating non-mineral land, if any, that may lie within the boundaries of the underlying lode claims. This millsite location is not intended as an abandonment of the lode mining claim.

Dated and posted on the ground this 12th day of September, 1996.

LOCATOR : CARLOTA COPPER COMPANY  
8101 East Prentice Avenue, Suite 800  
Englewood, Colorado 80111

By *Douglas F. Sterck*  
Douglas F. Sterck - Agent

A MC 342380

FEE# 9U-019674

RECORDED AT THE REQUEST OF  
CARLOTTA COPPER COMPANY

State of Arizona )  
                          )SS  
County of Gila )

**MICROFILMED**  
**INDEXED**

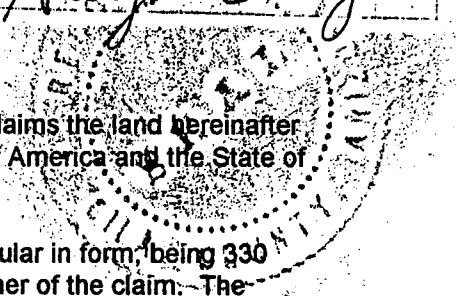
Recorded at the request of:  
Carlota Copper Company  
8101 East Prentice Avenue, Suite 800  
Englewood, Colorado 80111

DATE 12-4-96 TIME 10:00

OFFICIAL RECORDS OF GILA COUNTY, AZ  
LINDA HAUGHT ORTEGA, RECORDER

BY Linda Haught Ortega

**NOTICE OF LOCATION  
MILLSITE CLAIM**



NOTICE IS HEREBY GIVEN THAT CARLOTTA COPPER COMPANY, hereby claims the land hereinafter described as a Millsite Claim, under and pursuant to the laws of the United States of America and the State of Arizona, having located a millsite claim as hereinafter established.

THE NAME of the claim is Koshier # 86, and the claim so located is rectangular in form, being 330 feet in width and 660 feet in length. A location notice is posted at the Northeast corner of the claim. The area claimed by this Millsite Claim is 5 acres.

THE UNDERSIGNED has distinctly marked the said location on the ground, so that its surface boundaries may be readily traced, by four substantial wood posts (2" X 2" X 4' 6"). One post at each corner, each so marked or inscribed as to indicate the intended location.

SAID CLAIM is situated in the Undesignated Mining District, Gila County, State of Arizona, and is more particularly described as follows:

BEGINNING at the Northeast claim corner monument, which is located North 1980 feet and West 2970 feet from the NE Section Corner of Section 1, Township 1 South, Range 13 East, Gila and Salt River Meridian;

- thence, 660 feet South to the Southeast Corner;
- thence, 330 feet West to the Southwest Corner;
- thence, 660 feet North to the Northwest Corner;
- thence, 330 feet East to the Northeast Corner; the point of beginning.

SAID CLAIM is located in the:

NE 1/4 of Section \_\_\_\_\_, Twp. \_\_\_\_\_, Range \_\_\_\_\_  
 SE 1/4 of Section \_\_\_\_\_, Twp. \_\_\_\_\_, Range \_\_\_\_\_  
 NW 1/4 of Section \_\_\_\_\_, Twp. \_\_\_\_\_, Range \_\_\_\_\_  
 SW 1/4 of Section 36, Twp. 1 North, Range 13 East  
 Gila and Salt River Meridian.

THIS MILLSITE has been located for the purpose of appropriating non-mineral land, if any, that may lie within the boundaries of the underlying lode claims. This millsite location is not intended as an abandonment of the lode mining claim.

Dated and posted on the ground this 12th day of September, 1996.

LOCATOR : CARLOTTA COPPER COMPANY  
 8101 East Prentice Avenue, Suite 800  
 Englewood, Colorado 80111  
 By Douglas F. Sterck  
 Douglas F. Sterck - Agent

6/23/97 Sr

ENTERED IN COMPUTER

RECEIVED  
 BUREAU OF  
 LAND MANAGEMENT  
 APR 22 10 53 AM '97  
 ARIZONA  
 STATE OFFICE  
 PHOENIX, ARIZONA

AME 342381

State of Arizona )  
 )SS  
County of Gila )

Recorded at the request of:  
Carlota Copper Company  
8101 East Prentice Avenue, Suite 800  
Englewood, Colorado 80111

**NOTICE OF LOCATION  
MILLSITE CLAIM**

ARIZONA  
STATE OFFICE  
PHOENIX, ARIZONA

Dec 3 9 54 AM '96

RECEIVED  
BUREAU OF  
LAND MANAGEMENT

NOTICE IS HEREBY GIVEN THAT CARLOTA COPPER COMPANY, hereby claims the land hereinafter described as a Millsite Claim, under and pursuant to the laws of the United States of America and the State of Arizona, having located a millsite claim as hereinafter established.

THE NAME of the claim is Kosher # 86, and the claim so located is rectangular in form, being 330 feet in width and 660 feet in length. A location notice is posted at the Northeast corner of the claim. The area claimed by this Millsite Claim is 5 acres.

THE UNDERSIGNED has distinctly marked the said location on the ground, so that its surface boundaries may be readily traced, by four substantial wood posts (2" X 2" X 4' 6"). One post at each corner, each so marked or inscribed as to indicate the intended location.

SAID CLAIM is situated in the Undesignated Mining District, Gila County, State of Arizona, and is more particularly described as follows:

BEGINNING at the Northeast claim corner monument, which is located North 1980 feet and West 2970 feet from the NE Section Corner of Section 1, Township 1 South, Range 13 East, Gila and Salt River Meridian;

thence, 660 feet South to the Southeast Corner;  
thence, 330 feet West to the Southwest Corner;  
thence, 660 feet North to the Northwest Corner;  
thence, 330 feet East to the Northeast Corner; the point of beginning.

SAID CLAIM is located in the:

NE 1/4 of Section \_\_\_\_\_, Twp. \_\_\_\_\_, Range \_\_\_\_\_.  
SE 1/4 of Section \_\_\_\_\_, Twp. \_\_\_\_\_, Range \_\_\_\_\_.  
NW 1/4 of Section \_\_\_\_\_, Twp. \_\_\_\_\_, Range \_\_\_\_\_.  
SW 1/4 of Section 36, Twp. 1 North, Range 13 East.  
Gila and Salt River Meridian.

THIS MILLSITE has been located for the purpose of appropriating non-mineral land, if any, that may lie within the boundaries of the underlying lode claims. This millsite location is not intended as an abandonment of the lode mining claim.

Dated and posted on the ground this 12th day of September, 1996.

LOCATOR : CARLOTA COPPER COMPANY  
8101 East Prentice Avenue, Suite 800  
Englewood, Colorado 80111

By *Douglas F. Sterck*  
Douglas F. Sterck - Agent

A HC 342381



FEE# **96 U19675**  
RECORDED AT THE REQUEST OF  
CARLOTTA COPPER COMPANY

State of Arizona )  
                          )SS  
County of Gila )

**MICROFILMED  
INDEXED**

DATE 12-4-96 TIME 10:00

Recorded at the request of:  
Carlota Copper Company  
8101 East Prentice Avenue, Suite 800  
Englewood, Colorado 80111

OFFICIAL RECORDS OF GILA COUNTY, AZ  
LINDA HAUGHT ORTEGA, RECORDER

BY Linda Haught Ortega

**NOTICE OF LOCATION  
MILLSITE CLAIM**

NOTICE IS HEREBY GIVEN THAT CARLOTTA COPPER COMPANY, hereby claims the land hereinafter described as a Millsite Claim, under and pursuant to the laws of the United States of America and the State of Arizona, having located a millsite claim as hereinafter established.

THE NAME of the claim is Koshier # 87, and the claim so located is rectangular in form, being 330 feet in width and 660 feet in length. A location notice is posted at the Northeast corner of the claim. The area claimed by this Millsite Claim is 5 acres.

THE UNDERSIGNED has distinctly marked the said location on the ground, so that its surface boundaries may be readily traced, by four substantial wood posts (2" X 2" X 4' 6"). One post at each corner, each so marked or inscribed as to indicate the intended location.

SAID CLAIM is situated in the Undesignated Mining District, Gila County, State of Arizona, and is more particularly described as follows:

BEGINNING at the Northeast claim corner monument, which is located North 1980 feet and West 2640 feet from the NE Section Corner of Section 1, Township 1 South, Range 13 East, Gila and Salt River Meridian;

- thence, 660 feet South to the Southeast Corner;
- thence, 330 feet West to the Southwest Corner;
- thence, 660 feet North to the Northwest Corner;
- thence, 330 feet East to the Northeast Corner; the point of beginning.

SAID CLAIM is located in the:

NE 1/4 of Section \_\_\_\_\_, Twp. \_\_\_\_\_, Range \_\_\_\_\_  
 SE 1/4 of Section \_\_\_\_\_, Twp. \_\_\_\_\_, Range \_\_\_\_\_  
 NW 1/4 of Section \_\_\_\_\_, Twp. \_\_\_\_\_, Range \_\_\_\_\_  
 SW 1/4 of Section 36, Twp. 1 North, Range 13 East  
 Gila and Salt River Meridian.

THIS MILLSITE has been located for the purpose of appropriating non-mineral land, if any, that may lie within the boundaries of the underlying lode claims. This millsite location is not intended as an abandonment of the lode mining claim.

Dated and posted on the ground this 12th day of September, 1996.

LOCATOR : CARLOTTA COPPER COMPANY  
8101 East Prentice Avenue, Suite 800  
Englewood, Colorado 80111

By Douglas F. Sterck  
Douglas F. Sterck - Agent

6/23/97 SR

ENTERED IN COMPUTER

ARIZONA  
STATE OFFICE  
PHOENIX, ARIZONA

APR 22 10 53 AM '97

RECEIVED  
BUREAU OF  
LAND MANAGEMENT

*Amc 342382*

State of Arizona )  
 )SS  
County of Gila )

Recorded at the request of:  
Carlota Copper Company  
8101 East Prentice Avenue, Suite 800  
Englewood, Colorado 80111

**NOTICE OF LOCATION  
MILLSITE CLAIM**

ARIZONA  
STATE OFFICE  
PHOENIX, ARIZONA

Dec 3 9 54 AM '96

RECEIVED  
BUREAU OF  
LAND MANAGEMENT

NOTICE IS HEREBY GIVEN THAT CARLOTA COPPER COMPANY, hereby claims the land hereinafter described as a Millsite Claim, under and pursuant to the laws of the United States of America and the State of Arizona, having located a millsite claim as hereinafter established.

THE NAME of the claim is Kosher # 87, and the claim so located is rectangular in form, being 330 feet in width and 660 feet in length. A location notice is posted at the Northeast corner of the claim. The area claimed by this Millsite Claim is 5 acres.

THE UNDERSIGNED has distinctly marked the said location on the ground, so that its surface boundaries may be readily traced, by four substantial wood posts (2" X 2" X 4' 6"). One post at each corner, each so marked or inscribed as to indicate the intended location.

SAID CLAIM is situated in the Undesignated Mining District, Gila County, State of Arizona, and is more particularly described as follows:

BEGINNING at the Northeast claim corner monument, which is located North 1980 feet and West 2640 feet from the NE Section Corner of Section 1, Township 1 South, Range 13 East, Gila and Salt River Meridian;

thence, 660 feet South to the Southeast Corner;  
thence, 330 feet West to the Southwest Corner;  
thence, 660 feet North to the Northwest Corner;  
thence, 330 feet East to the Northeast Corner; the point of beginning.

SAID CLAIM is located in the:

NE 1/4 of Section \_\_\_\_\_, Twp. \_\_\_\_\_, Range \_\_\_\_\_  
SE 1/4 of Section \_\_\_\_\_, Twp. \_\_\_\_\_, Range \_\_\_\_\_  
NW 1/4 of Section \_\_\_\_\_, Twp. \_\_\_\_\_, Range \_\_\_\_\_  
SW 1/4 of Section 36, Twp. 1 North, Range 13 East  
Gila and Salt River Meridian.

THIS MILLSITE has been located for the purpose of appropriating non-mineral land, if any, that may lie within the boundaries of the underlying lode claims. This millsite location is not intended as an abandonment of the lode mining claim.

Dated and posted on the ground this 12th day of September, 1996.

LOCATOR : CARLOTA COPPER COMPANY  
8101 East Prentice Avenue, Suite 800  
Englewood, Colorado 80111

By Douglas F. Sterck  
Douglas F. Sterck - Agent

A MC 342382

FEE# 96-019676  
RECORDED AT THE REQUEST OF  
CARLOTTA COPPER COMPANY

**MICROFILMED  
INDEXED**

State of Arizona )  
                          )SS  
County of Gila    )

DATE 12-4-96 TIME 10:00

Recorded at the request of:  
Carlota Copper Company  
8101 East Prentice Avenue, Suite 800  
Englewood, Colorado 80111

OFFICIAL RECORDS OF GILA COUNTY, AZ  
LINDA HAUGHT ORTEGA, RECORDER

BY Linda Haught Ortega

**NOTICE OF LOCATION  
MILLSITE CLAIM**

NOTICE IS HEREBY GIVEN THAT CARLOTTA COPPER COMPANY, hereby claims the land hereinafter described as a Millsite Claim, under and pursuant to the laws of the United States of America and the State of Arizona, having located a millsite claim as hereinafter established.

THE NAME of the claim is Kosher # 88, and the claim so located is rectangular in form, being 330 feet in width and 660 feet in length. A location notice is posted at the Northeast corner of the claim. The area claimed by this Millsite Claim is 5 acres.

THE UNDERSIGNED has distinctly marked the said location on the ground, so that its surface boundaries may be readily traced, by four substantial wood posts (2" X 2" X 4' 6"). One post at each corner, each so marked or inscribed as to indicate the intended location.

SAID CLAIM is situated in the Undesignated Mining District, Gila County, State of Arizona, and is more particularly described as follows:

BEGINNING at the Northeast claim corner monument, which is located North 1980 feet and West 2310 feet from the NE Section Corner of Section 1, Township 1 South, Range 13 East, Gila and Salt River Meridian;

- thence, 660 feet South to the Southeast Corner;
- thence, 330 feet West to the Southwest Corner;
- thence, 660 feet North to the Northwest Corner;
- thence, 330 feet East to the Northeast Corner; the point of beginning.

SAID CLAIM is located in the:

NE 1/4 of Section \_\_\_\_\_, Twp. \_\_\_\_\_, Range \_\_\_\_\_  
 SE 1/4 of Section \_\_\_\_\_, Twp. \_\_\_\_\_, Range \_\_\_\_\_  
 NW 1/4 of Section \_\_\_\_\_, Twp. \_\_\_\_\_, Range \_\_\_\_\_  
 SW 1/4 of Section 36, Twp. 1 North, Range 13 East  
 Gila and Salt River Meridian.

THIS MILLSITE has been located for the purpose of appropriating non-mineral land, if any, that may lie within the boundaries of the underlying lode claims. This millsite location is not intended as an abandonment of the lode mining claim.

Dated and posted on the ground this 12th day of September, 1996.

LOCATOR : CARLOTTA COPPER COMPANY  
8101 East Prentice Avenue, Suite 800  
Englewood, Colorado 80111

By Douglas F. Sterck  
Douglas F. Sterck - Agent

ARIZONA  
STATE OFFICE  
PHOENIX, ARIZONA

APR 22 10 53 AM '97

RECEIVED  
BUREAU OF  
LAND MANAGEMENT

6/23/97 SR  
ENTERED IN COMPUTER

AME 342383

ARIZONA  
STATE OFFICE  
PHOENIX, ARIZONA

DEC 3 9 54 AM '96

RECEIVED  
BUREAU OF  
LAND MANAGEMENT

State of Arizona )  
                          )SS  
County of Gila    )

Recorded at the request of:  
Carlota Copper Company  
8101 East Prentice Avenue, Suite 800  
Englewood, Colorado 80111

**NOTICE OF LOCATION  
MILLSITE CLAIM**

NOTICE IS HEREBY GIVEN THAT CARLOTA COPPER COMPANY, hereby claims the land hereinafter described as a Millsite Claim, under and pursuant to the laws of the United States of America and the State of Arizona, having located a millsite claim as hereinafter established.

THE NAME of the claim is Kosher # 88, and the claim so located is rectangular in form, being 330 feet in width and 660 feet in length. A location notice is posted at the Northeast corner of the claim. The area claimed by this Millsite Claim is 5 acres.

THE UNDERSIGNED has distinctly marked the said location on the ground, so that its surface boundaries may be readily traced, by four substantial wood posts (2" X 2" X 4' 6"). One post at each corner, each so marked or inscribed as to indicate the intended location.

SAID CLAIM is situated in the Undesignated Mining District, Gila County, State of Arizona, and is more particularly described as follows:

BEGINNING at the Northeast claim corner monument, which is located North 1980 feet and West 2310 feet from the NE Section Corner of Section 1, Township 1 South, Range 13 East, Gila and Salt River Meridian;

thence, 660 feet South to the Southeast Corner;  
thence, 330 feet West to the Southwest Corner;  
thence, 660 feet North to the Northwest Corner;  
thence, 330 feet East to the Northeast Corner; the point of beginning.

SAID CLAIM is located in the:

NE 1/4 of Section \_\_\_\_\_, Twp. \_\_\_\_\_, Range \_\_\_\_\_  
SE 1/4 of Section \_\_\_\_\_, Twp. \_\_\_\_\_, Range \_\_\_\_\_  
NW 1/4 of Section \_\_\_\_\_, Twp. \_\_\_\_\_, Range \_\_\_\_\_  
SW 1/4 of Section 36, Twp. 1 North, Range 13 East  
Gila and Salt River Meridian.

THIS MILLSITE has been located for the purpose of appropriating non-mineral land, if any, that may lie within the boundaries of the underlying lode claims. This millsite location is not intended as an abandonment of the lode mining claim.

Dated and posted on the ground this 12th day of September, 1996.

LOCATOR : CARLOTA COPPER COMPANY  
8101 East Prentice Avenue, Suite 800  
Englewood, Colorado 80111

By *Douglas F. Sterck*  
Douglas F. Sterck - Agent

A MC 342383



State of Arizona )  
                          )SS  
County of Gila )

**MICROFILMED  
INDEXED**

CARLOTTA COPPER COMPANY

DATE 12-4-96 TIME 10:00

Recorded at the request of:  
Carliota Copper Company  
8101 East Prentice Avenue, Suite 800  
Englewood, Colorado 80111

OFFICIAL RECORDS OF GILA COUNTY, AZ  
LINDA HAUGHT ORTEGA, RECORDER

BY Linda Haught Ortega

**NOTICE OF LOCATION  
MILLSITE CLAIM**

NOTICE IS HEREBY GIVEN THAT CARLOTTA COPPER COMPANY, hereby claims the land hereinafter described as a Millsite Claim, under and pursuant to the laws of the United States of America and the State of Arizona, having located a millsite claim as hereinafter established.

THE NAME of the claim is Kosher # 89, and the claim so located is rectangular in form, being 330 feet in width and 660 feet in length. A location notice is posted at the Northeast corner of the claim. The area claimed by this Millsite Claim is 5 acres.

THE UNDERSIGNED has distinctly marked the said location on the ground, so that its surface boundaries may be readily traced, by four substantial wood posts (2" X 2" X 4' 6"). One post at each corner, each so marked or inscribed as to indicate the intended location.

SAID CLAIM is situated in the Undesignated Mining District, Gila County, State of Arizona, and is more particularly described as follows:

BEGINNING at the Northeast claim corner monument, which is located North 1980 feet and West 1980 feet from the NE Section Corner of Section 1, Township 1 South, Range 13 East, Gila and Salt River Meridian;

- thence, 660 feet South to the Southeast Corner;
- thence, 330 feet West to the Southwest Corner;
- thence, 660 feet North to the Northwest Corner;
- thence, 330 feet East to the Northeast Corner; the point of beginning.

SAID CLAIM is located in the:

NE 1/4 of Section _____,	Twp. _____,	Range _____.
SE 1/4 of Section _____,	Twp. _____,	Range _____.
NW 1/4 of Section _____,	Twp. _____,	Range _____.
SW 1/4 of Section <u>36</u> ,	Twp. <u>1 North</u> ,	Range <u>13 East</u> .

Gila and Salt River Meridian.

THIS MILLSITE has been located for the purpose of appropriating non-mineral land, if any, that may lie within the boundaries of the underlying lode claims. This millsite location is not intended as an abandonment of the lode mining claim.

Dated and posted on the ground this 12th day of September, 1996.

LOCATOR :

CARLOTTA COPPER COMPANY  
8101 East Prentice Avenue, Suite 800  
Englewood, Colorado 80111

By Douglas F. Sterck  
Douglas F. Sterck - Agent

6/23/97 SK  
ENTERED IN COMPUTER

RECEIVED  
BUREAU OF  
LAND MANAGEMENT  
APR 22 10 53 AM '97  
ARIZONA  
STATE OFFICE  
PHOENIX, ARIZONA

AME 342384

State of Arizona )  
 )SS  
County of Gila )

Recorded at the request of:  
Carlota Copper Company  
8101 East Prentice Avenue, Suite 800  
Englewood, Colorado 80111

ARIZONA  
STATE OFFICE  
PHOENIX, ARIZONA

Dec 3 9 54 AM '96

RECEIVED  
BUREAU OF  
LAND MANAGEMENT

### NOTICE OF LOCATION MILLSITE CLAIM

NOTICE IS HEREBY GIVEN THAT CARLOTA COPPER COMPANY, hereby claims the land hereinafter described as a Millsite Claim, under and pursuant to the laws of the United States of America and the State of Arizona, having located a millsite claim as hereinafter established.

THE NAME of the claim is Kosher # 89, and the claim so located is rectangular in form, being 330 feet in width and 660 feet in length. A location notice is posted at the Northeast corner of the claim. The area claimed by this Millsite Claim is 5 acres.

THE UNDERSIGNED has distinctly marked the said location on the ground, so that its surface boundaries may be readily traced, by four substantial wood posts (2" X 2" X 4' 6"). One post at each corner, each so marked or inscribed as to indicate the intended location.

SAID CLAIM is situated in the Undesignated Mining District, Gila County, State of Arizona, and is more particularly described as follows:

BEGINNING at the Northeast claim corner monument, which is located North 1980 feet and West 1980 feet from the NE Section Corner of Section 1, Township 1 South, Range 13 East, Gila and Salt River Meridian;

thence, 660 feet South to the Southeast Corner;  
thence, 330 feet West to the Southwest Corner;  
thence, 660 feet North to the Northwest Corner;  
thence, 330 feet East to the Northeast Corner; the point of beginning.

SAID CLAIM is located in the:

NE 1/4 of Section \_\_\_\_\_, Twp. \_\_\_\_\_, Range \_\_\_\_\_  
SE 1/4 of Section \_\_\_\_\_, Twp. \_\_\_\_\_, Range \_\_\_\_\_  
NW 1/4 of Section \_\_\_\_\_, Twp. \_\_\_\_\_, Range \_\_\_\_\_  
SW 1/4 of Section 36, Twp. 1 North, Range 13 East  
Gila and Salt River Meridian.

THIS MILLSITE has been located for the purpose of appropriating non-mineral land, if any, that may lie within the boundaries of the underlying lode claims. This millsite location is not intended as an abandonment of the lode mining claim.

Dated and posted on the ground this 12th day of September, 1996.

LOCATOR : CARLOTA COPPER COMPANY  
8101 East Prentice Avenue, Suite 800  
Englewood, Colorado 80111

By Douglas F. Sterck  
Douglas F. Sterck - Agent

A MC 342304

FEE# 96-015678

RECORDED AT THE REQUEST OF

CARLOTTA COPPER COMPANY

State of Arizona )  
County of Gila )

MICROFILMED  
INDEXED

DATE 12-4-96

TIME 10:00

OFFICIAL RECORDS OF GILA COUNTY, AZ  
LINDA HAUGHT ORTEGA, RECORDER

Recorded at the request of:  
Carlota Copper Company  
8101 East Prentice Avenue, Suite 800  
Englewood, Colorado 80111

BY *Linda Haught Ortega*

NOTICE OF LOCATION  
MILLSITE CLAIM

NOTICE IS HEREBY GIVEN THAT CARLOTTA COPPER COMPANY, hereby claims the land hereinafter described as a Millsite Claim, under and pursuant to the laws of the United States of America and the State of Arizona, having located a millsite claim as hereinafter established.

THE NAME of the claim is Kosher # 90, and the claim so located is rectangular in form, being 330 feet in width and 660 feet in length. A location notice is posted at the Northeast corner of the claim. The area claimed by this Millsite Claim is 5 acres.

THE UNDERSIGNED has distinctly marked the said location on the ground, so that its surface boundaries may be readily traced, by four substantial wood posts (2" X 2" X 4' 6"). One post at each corner, each so marked or inscribed as to indicate the intended location.

SAID CLAIM is situated in the Undesignated Mining District, Gila County, State of Arizona, and is more particularly described as follows:

BEGINNING at the Northeast claim corner monument, which is located North 1980 feet and West 1650 feet from the NE Section Corner of Section 1, Township 1 South, Range 13 East, Gila and Salt River Meridian;

- thence, 660 feet South to the Southeast Corner;
- thence, 330 feet West to the Southwest Corner;
- thence, 660 feet North to the Northwest Corner;
- thence, 330 feet East to the Northeast Corner; the point of beginning.

SAID CLAIM is located in the:

NE 1/4 of Section \_\_\_\_\_, Twp. \_\_\_\_\_, Range \_\_\_\_\_  
 SE 1/4 of Section \_\_\_\_\_, Twp. \_\_\_\_\_, Range \_\_\_\_\_  
 NW 1/4 of Section \_\_\_\_\_, Twp. \_\_\_\_\_, Range \_\_\_\_\_  
 SW 1/4 of Section 36, Twp. 1 North, Range 13 East  
 Gila and Salt River Meridian.

THIS MILLSITE has been located for the purpose of appropriating non-mineral land, if any, that may lie within the boundaries of the underlying lode claims. This millsite location is not intended as an abandonment of the lode mining claim.

Dated and posted on the ground this 12th day of September, 1996.

LOCATOR : CARLOTTA COPPER COMPANY  
 8101 East Prentice Avenue, Suite 800  
 Englewood, Colorado 80111  
 By *Douglas F. Sterck*  
 Douglas F. Sterck - Agent

RECEIVED  
 BUREAU OF  
 LAND MANAGEMENT  
 APR 22 10 53 AM '97  
 ARIZONA  
 STATE OFFICE  
 PHOENIX, ARIZONA  
 AMC 342385

6/23/97  
ENTERED IN COMPUTER

State of Arizona )  
                          )SS  
County of Gila    )

Recorded at the request of:  
Carlota Copper Company  
8101 East Prentice Avenue, Suite 800  
Englewood, Colorado 80111

RECEIVED  
BUREAU OF  
LAND MANAGEMENT  
DEC 3 9 54 AM '96  
ARIZONA  
STATE OFFICE  
PHOENIX, ARIZONA

**NOTICE OF LOCATION  
MILLSITE CLAIM**

NOTICE IS HEREBY GIVEN THAT CARLOTA COPPER COMPANY, hereby claims the land hereinafter described as a Millsite Claim, under and pursuant to the laws of the United States of America and the State of Arizona, having located a millsite claim as hereinafter established.

THE NAME of the claim is Kosher # 90, and the claim so located is rectangular in form, being 330 feet in width and 660 feet in length. A location notice is posted at the Northeast corner of the claim. The area claimed by this Millsite Claim is 5 acres.

THE UNDERSIGNED has distinctly marked the said location on the ground, so that its surface boundaries may be readily traced, by four substantial wood posts (2" X 2" X 4' 6"). One post at each corner, each so marked or inscribed as to indicate the intended location.

SAID CLAIM is situated in the Undesignated Mining District, Gila County, State of Arizona, and is more particularly described as follows:

BEGINNING at the Northeast claim corner monument, which is located North 1980 feet and West 1650 feet from the NE Section Corner of Section 1, Township 1 South, Range 13 East, Gila and Salt River Meridian;

- thence, 660 feet South to the Southeast Corner;
- thence, 330 feet West to the Southwest Corner;
- thence, 660 feet North to the Northwest Corner;
- thence, 330 feet East to the Northeast Corner; the point of beginning.

SAID CLAIM is located in the:

NE 1/4 of Section \_\_\_\_\_, Twp. \_\_\_\_\_, Range \_\_\_\_\_.  
SE 1/4 of Section \_\_\_\_\_, Twp. \_\_\_\_\_, Range \_\_\_\_\_.  
NW 1/4 of Section \_\_\_\_\_, Twp. \_\_\_\_\_, Range \_\_\_\_\_.  
SW 1/4 of Section 36, Twp. 1 North, Range 13 East.  
Gila and Salt River Meridian.

THIS MILLSITE has been located for the purpose of appropriating non-mineral land, if any, that may lie within the boundaries of the underlying lode claims. This millsite location is not intended as an abandonment of the lode mining claim.

Dated and posted on the ground this 12th day of September, 1996.

LOCATOR :           CARLOTA COPPER COMPANY  
                          8101 East Prentice Avenue, Suite 800  
                          Englewood, Colorado 80111  
By *Douglas F. Sterck*  
                          Douglas F. Sterck - Agent

A HC 342385



State of Arizona )  
                          )SS  
County of Gila    )

**MICROFILMED  
INDEXED**

CARLOTTA COPPER COMPANY  
DATE 12-4-96 TIME 10:00

Recorded at the request of:  
Carlota Copper Company  
8101 East Prentice Avenue, Suite 800  
Englewood, Colorado 80111

OFFICIAL RECORDS OF GILA COUNTY, AZ  
LINDA HAUGHT ORTEGA, RECORDER

BY Linda Haught Ortega

**NOTICE OF LOCATION  
MILLSITE CLAIM**

NOTICE IS HEREBY GIVEN THAT CARLOTTA COPPER COMPANY, hereby claims the land hereinafter described as a Millsite Claim, under and pursuant to the laws of the United States of America and the State of Arizona, having located a millsite claim as hereinafter established.

THE NAME of the claim is Kosher # 91, and the claim so located is rectangular in form, being 330 feet in width and 660 feet in length. A location notice is posted at the Northeast corner of the claim. The area claimed by this Millsite Claim is 5 acres.

THE UNDERSIGNED has distinctly marked the said location on the ground, so that its surface boundaries may be readily traced, by four substantial wood posts (2" X 2" X 4' 6"). One post at each corner, each so marked or inscribed as to indicate the intended location.

SAID CLAIM is situated in the Undesignated Mining District, Gila County, State of Arizona, and is more particularly described as follows:

BEGINNING at the Northeast claim corner monument, which is located North 1980 feet and West 1320 feet from the NE Section Corner of Section 1, Township 1 South, Range 13 East, Gila and Salt River Meridian;

- thence, 660 feet South to the Southeast Corner;
- thence, 330 feet West to the Southwest Corner;
- thence, 660 feet North to the Northwest Corner;
- thence, 330 feet East to the Northeast Corner; the point of beginning.

SAID CLAIM is located in the:

NE 1/4 of Section \_\_\_\_\_, Twp. \_\_\_\_\_, Range \_\_\_\_\_  
 SE 1/4 of Section \_\_\_\_\_, Twp. \_\_\_\_\_, Range \_\_\_\_\_  
 NW 1/4 of Section \_\_\_\_\_, Twp. \_\_\_\_\_, Range \_\_\_\_\_  
 SW 1/4 of Section 36, Twp. 1 North, Range 13 East  
 Gila and Salt River Meridian.

THIS MILLSITE has been located for the purpose of appropriating non-mineral land, if any, that may lie within the boundaries of the underlying lode claims. This millsite location is not intended as an abandonment of the lode mining claim.

Dated and posted on the ground this 12th day of September, 1996.

LOCATOR : CARLOTTA COPPER COMPANY  
8101 East Prentice Avenue, Suite 800  
Englewood, Colorado 80111

By Douglas F. Sterck  
Douglas F. Sterck - Agent

RECEIVED  
BUREAU OF  
LAND MANAGEMENT  
APR 22 10 53 AM '97  
ARIZONA  
STATE OFFICE  
PHOENIX, ARIZONA

6/23/97 Sr  
ENTERED IN COMPUTER

Amc 342386

RECEIVED  
BUREAU OF  
LAND MANAGEMENT

DEC 3 10 03 AM '96

ARIZONA  
STATE OFFICE  
PHOENIX, ARIZONA

State of Arizona )  
                          )SS  
County of Gila   )

Recorded at the request of:  
Carlota Copper Company  
8101 East Prentice Avenue, Suite 800  
Englewood, Colorado 80111

**NOTICE OF LOCATION  
MILLSITE CLAIM**

NOTICE IS HEREBY GIVEN THAT CARLOTA COPPER COMPANY, hereby claims the land hereinafter described as a Millsite Claim, under and pursuant to the laws of the United States of America and the State of Arizona, having located a millsite claim as hereinafter established.

THE NAME of the claim is Kosher # 91, and the claim so located is rectangular in form, being 330 feet in width and 660 feet in length. A location notice is posted at the Northeast corner of the claim. The area claimed by this Millsite Claim is 5 acres.

THE UNDERSIGNED has distinctly marked the said location on the ground, so that its surface boundaries may be readily traced, by four substantial wood posts (2" X 2" X 4' 6"). One post at each corner, each so marked or inscribed as to indicate the intended location.

SAID CLAIM is situated in the Undesignated Mining District, Gila County, State of Arizona, and is more particularly described as follows:

BEGINNING at the Northeast claim corner monument, which is located North 1980 feet and West 1320 feet from the NE Section Corner of Section 1, Township 1 South, Range 13 East, Gila and Salt River Meridian;

- thence, 660 feet South to the Southeast Corner;
- thence, 330 feet West to the Southwest Corner;
- thence, 660 feet North to the Northwest Corner;
- thence, 330 feet East to the Northeast Corner; the point of beginning.

SAID CLAIM is located in the:

NE 1/4 of Section _____,	Twp. _____,	Range _____.
SE 1/4 of Section _____,	Twp. _____,	Range _____.
NW 1/4 of Section _____,	Twp. _____,	Range _____.
SW 1/4 of Section <u>36</u> ,	Twp. <u>1 North</u> ,	Range <u>13 East</u> .

Gila and Salt River Meridian.

THIS MILLSITE has been located for the purpose of appropriating non-mineral land, if any, that may lie within the boundaries of the underlying lode claims. This millsite location is not intended as an abandonment of the lode mining claim.

Dated and posted on the ground this 12th day of September, 1996.

LOCATOR : CARLOTA COPPER COMPANY  
8101 East Prentice Avenue, Suite 800  
Englewood, Colorado 80111

By *Douglas F. Sterck*  
Douglas F. Sterck - Agent

A MC 342386

State of Arizona )  
County of Gila )

**MICROFILMED  
INDEXED**

CARLOTTA COPPER COMPANY  
DATE 12-4-96 TIME 10:00

Recorded at the request of:  
Carlota Copper Company  
8101 East Prentice Avenue, Suite 800  
Englewood, Colorado 80111

OFFICIAL RECORDS OF GILA COUNTY, AZ  
LINDA HAUGHT ORTEGA, RECORDER  
BY Linda Haught Ortega

**NOTICE OF LOCATION  
MILLSITE CLAIM**

NOTICE IS HEREBY GIVEN THAT CARLOTTA COPPER COMPANY, hereby claims the land hereinafter described as a Millsite Claim, under and pursuant to the laws of the United States of America and the State of Arizona, having located a millsite claim as hereinafter established.

THE NAME of the claim is Koshier # 92, and the claim so located is rectangular in form, being 330 feet in width and 660 feet in length. A location notice is posted at the Northeast corner of the claim. The area claimed by this Millsite Claim is 5 acres.

THE UNDERSIGNED has distinctly marked the said location on the ground, so that its surface boundaries may be readily traced, by four substantial wood posts (2" X 2" X 4' 6"). One post at each corner, each so marked or inscribed as to indicate the intended location.

SAID CLAIM is situated in the Undesignated Mining District, Gila County, State of Arizona, and is more particularly described as follows:

BEGINNING at the Northeast claim corner monument, which is located North 1980 feet and West 990 feet from the NE Section Corner of Section 1, Township 1 South, Range 13 East, Gila and Salt River Meridian;

- thence, 660 feet South to the Southeast Corner;
- thence, 330 feet West to the Southwest Corner;
- thence, 660 feet North to the Northwest Corner;
- thence, 330 feet East to the Northeast Corner; the point of beginning.

SAID CLAIM is located in the:

NE 1/4 of Section _____	,Twp. _____	,Range _____
SE 1/4 of Section _____	,Twp. _____	,Range _____
NW 1/4 of Section _____	,Twp. _____	,Range _____
SW 1/4 of Section <u>36</u>	,Twp. <u>1 North</u>	,Range <u>13 East</u>

Gila and Salt River Meridian.

THIS MILLSITE has been located for the purpose of appropriating non-mineral land, if any, that may lie within the boundaries of the underlying lode claims. This millsite location is not intended as an abandonment of the lode mining claim.

Dated and posted on the ground this 12th day of September, 1996.

LOCATOR : CARLOTTA COPPER COMPANY  
8101 East Prentice Avenue, Suite 800  
Englewood, Colorado 80111

By Douglas F. Sterck  
Douglas F. Sterck - Agent

6/23/97 *SS*

ENTERED IN COMPUTER

RECEIVED  
BUREAU OF  
LAND MANAGEMENT

APR 22 10 53 AM '97

ARIZONA  
STATE OFFICE  
PHOENIX, ARIZONA

AME 342387

State of Arizona )  
                          )SS  
County of Gila    )

Recorded at the request of:  
Carlota Copper Company  
8101 East Prentice Avenue, Suite 800  
Englewood, Colorado 80111

RECEIVED  
BUREAU OF  
LAND MANAGEMENT  
DEC 3 10 03 AM '96  
ARIZONA  
STATE OFFICE  
PHOENIX, ARIZONA

**NOTICE OF LOCATION  
MILLSITE CLAIM**

NOTICE IS HEREBY GIVEN THAT CARLOTA COPPER COMPANY, hereby claims the land hereinafter described as a Millsite Claim, under and pursuant to the laws of the United States of America and the State of Arizona, having located a millsite claim as hereinafter established.

THE NAME of the claim is Kosher # 92, and the claim so located is rectangular in form, being 330 feet in width and 660 feet in length. A location notice is posted at the Northeast corner of the claim. The area claimed by this Millsite Claim is 5 acres.

THE UNDERSIGNED has distinctly marked the said location on the ground, so that its surface boundaries may be readily traced, by four substantial wood posts (2" X 2" X 4' 6"). One post at each corner, each so marked or inscribed as to indicate the intended location.

SAID CLAIM is situated in the Undesignated Mining District, Gila County, State of Arizona, and is more particularly described as follows:

BEGINNING at the Northeast claim corner monument, which is located North 1980 feet and West 990 feet from the NE Section Corner of Section 1, Township 1 South, Range 13 East, Gila and Salt River Meridian;

- thence, 660 feet South to the Southeast Corner;
- thence, 330 feet West to the Southwest Corner;
- thence, 660 feet North to the Northwest Corner;
- thence, 330 feet East to the Northeast Corner; the point of beginning.

SAID CLAIM is located in the:

NE 1/4 of Section \_\_\_\_\_, Twp. \_\_\_\_\_, Range \_\_\_\_\_.  
SE 1/4 of Section \_\_\_\_\_, Twp. \_\_\_\_\_, Range \_\_\_\_\_.  
NW 1/4 of Section \_\_\_\_\_, Twp. \_\_\_\_\_, Range \_\_\_\_\_.  
SW 1/4 of Section 36, Twp. 1 North, Range 13 East.  
Gila and Salt River Meridian.

THIS MILLSITE has been located for the purpose of appropriating non-mineral land, if any, that may lie within the boundaries of the underlying lode claims. This millsite location is not intended as an abandonment of the lode mining claim.

Dated and posted on the ground this 12th day of September, 1996.

LOCATOR :           CARLOTA COPPER COMPANY  
                          8101 East Prentice Avenue, Suite 800  
                          Englewood, Colorado 80111  
By *Douglas F. Sterck*  
                          Douglas F. Sterck - Agent

5  
HC  
342387



2

1996-040039



OFFICIAL RECORDS OF PINAL COUNTY RECORDER

KATHLEEN C. FELIX

DATE: 12/04/96 TIME: 1135
FEE: 10.00
PAGES: 2
FEE NO: 1996-040039

State of Arizona )
)SS
County of Pinal )

Recorded at the request of:
Carlota Copper Company
8101 East Prentice Avenue, Suite 800
Englewood, Colorado 80111

NOTICE OF LOCATION
MILLSITE CLAIM

NOTICE IS HEREBY GIVEN THAT CARLOTA COPPER COMPANY, hereby claims the land hereinafter described as a Millsite Claim, under and pursuant to the laws of the United States of America and the State of Arizona, having located a millsite claim as hereinafter established.

THE NAME of the claim is Kosher # 93, and the claim so located is rectangular in form, being 330 feet in width and 660 feet in length. A location notice is posted at the Northeast corner of the claim. The area claimed by this Millsite Claim is 5 acres.

THE UNDERSIGNED has distinctly marked the said location on the ground, so that its surface boundaries may be readily traced, by four substantial wood posts (2" X 2" X 4' 6"). One post at each corner, each so marked or inscribed as to indicate the intended location.

SAID CLAIM is situated in the Undesignated Mining District, Pinal County, State of Arizona, and is more particularly described as follows:

BEGINNING at the Northeast claim corner monument, which is located North 1320 feet and West 4620 feet from the NE Section Corner of Section 1, Township 1 South, Range 13 East, Gila and Salt River Meridian;

- thence, 660 feet South to the Southeast Corner;
thence, 330 feet West to the Southwest Corner;
thence, 660 feet North to the Northwest Corner;
thence, 330 feet East to the Northeast Corner; the point of beginning.

SAID CLAIM is located in the:

NE 1/4 of Section \_\_\_\_\_, Twp. \_\_\_\_\_, Range \_\_\_\_\_
SE 1/4 of Section 35, Twp. 1 North, Range 13 East
NW 1/4 of Section \_\_\_\_\_, Twp. \_\_\_\_\_, Range \_\_\_\_\_
SW 1/4 of Section \_\_\_\_\_, Twp. \_\_\_\_\_, Range \_\_\_\_\_
Gila and Salt River Meridian.

THIS MILLSITE has been located for the purpose of appropriating non-mineral land, if any, that may lie within the boundaries of the underlying lode claims. This millsite location is not intended as an abandonment of the lode mining claim.

Dated and posted on the ground this 13th day of September, 1996.

LOCATOR: CARLOTA COPPER COMPANY
8101 East Prentice Avenue, Suite 800
Englewood, Colorado 80111
By Douglas F. Sterck - Agent

APR 22 10 53 AM '97
RECEIVED BUREAU OF LAND MANAGEMENT
ARIZONA STATE OFFICE PHOENIX, ARIZONA
Amc 342388

6/23/97 Sr
ENCLOSURE COMPUTER



2

6-040040



OFFICIAL RECORDS OF PINAL COUNTY RECORDER

KATHLEEN C. FELIX

DATE: 12/04/96 TIME: 1135
FEE: 10.00
PAGES: 2
FEE NO: 1996-040040

State of Arizona )
)SS
County of Pinal )

Recorded at the request of:
Carlota Copper Company
8101 East Prentice Avenue, Suite 800
Englewood, Colorado 80111

NOTICE OF LOCATION
MILLSITE CLAIM

NOTICE IS HEREBY GIVEN THAT CARLOTA COPPER COMPANY, hereby claims the land hereinafter described as a Millsite Claim, under and pursuant to the laws of the United States of America and the State of Arizona, having located a millsite claim as hereinafter established.

THE NAME of the claim is Kosher # 94, and the claim so located is rectangular in form, being 330 feet in width and 660 feet in length. A location notice is posted at the Northeast corner of the claim. The area claimed by this Millsite Claim is 5 acres.

THE UNDERSIGNED has distinctly marked the said location on the ground, so that its surface boundaries may be readily traced, by four substantial wood posts (2" X 2" X 4' 6"). One post at each corner, each so marked or inscribed as to indicate the intended location.

SAID CLAIM is situated in the Undesignated Mining District, Pinal County, State of Arizona, and is more particularly described as follows:

BEGINNING at the Northeast claim corner monument, which is located North 1320 feet and West 4290 feet from the NE Section Corner of Section 1, Township 1 South, Range 13 East, Gila and Salt River Meridian;

- thence, 660 feet South to the Southeast Corner;
thence, 330 feet West to the Southwest Corner;
thence, 660 feet North to the Northwest Corner;
thence, 330 feet East to the Northeast Corner; the point of beginning.

SAID CLAIM is located in the:

NE 1/4 of Section \_\_\_\_\_, Twp. \_\_\_\_\_, Range \_\_\_\_\_
SE 1/4 of Section 35, Twp. 1 North, Range 13 East
NW 1/4 of Section \_\_\_\_\_, Twp. \_\_\_\_\_, Range \_\_\_\_\_
SW 1/4 of Section \_\_\_\_\_, Twp. \_\_\_\_\_, Range \_\_\_\_\_
Gila and Salt River Meridian.

THIS MILLSITE has been located for the purpose of appropriating non-mineral land, if any, that may lie within the boundaries of the underlying lode claims. This millsite location is not intended as an abandonment of the lode mining claim.

Dated and posted on the ground this 13th day of September, 1996.

LOCATOR: CARLOTA COPPER COMPANY
8101 East Prentice Avenue, Suite 800
Englewood, Colorado 80111
By Douglas F. Sterck - Agent

ARIZONA STATE OFFICE PHOENIX, ARIZONA

APR 22 10 53 AM '97

RECEIVED BUREAU OF LAND MANAGEMENT

6/23/97 Sr ENTERED IN COMPUTER

AMC 347389

State of Arizona )  
                          )SS  
County of Pinal )

Recorded at the request of:  
Carlota Copper Company  
8101 East Prentice Avenue, Suite 800  
Englewood, Colorado 80111

ARIZONA  
STATE OFFICE  
PHOENIX, ARIZONA

Dec 3 10 03 AM '96

RECEIVED  
BUREAU OF  
LAND MANAGEMENT

**NOTICE OF LOCATION  
MILLSITE CLAIM**

NOTICE IS HEREBY GIVEN THAT CARLOTA COPPER COMPANY, hereby claims the land hereinafter described as a Millsite Claim, under and pursuant to the laws of the United States of America and the State of Arizona, having located a millsite claim as hereinafter established.

THE NAME of the claim is Kosher # 94, and the claim so located is rectangular in form, being 330 feet in width and 660 feet in length. A location notice is posted at the Northeast corner of the claim. The area claimed by this Millsite Claim is 5 acres.

THE UNDERSIGNED has distinctly marked the said location on the ground, so that its surface boundaries may be readily traced, by four substantial wood posts (2" X 2" X 4' 6"). One post at each corner, each so marked or inscribed as to indicate the intended location.

SAID CLAIM is situated in the Undesignated Mining District, Pinal County, State of Arizona, and is more particularly described as follows:

BEGINNING at the Northeast claim corner monument, which is located North 1320 feet and West 4290 feet from the NE Section Corner of Section 1, Township 1 South, Range 13 East, Gila and Salt River Meridian;

- thence, 660 feet South to the Southeast Corner;
- thence, 330 feet West to the Southwest Corner;
- thence, 660 feet North to the Northwest Corner;
- thence, 330 feet East to the Northeast Corner; the point of beginning.

SAID CLAIM is located in the:

NE 1/4 of Section _____	,Twp. _____	,Range _____
SE 1/4 of Section <u>35</u>	,Twp. <u>1 North</u>	,Range <u>13 East</u>
NW 1/4 of Section _____	,Twp. _____	,Range _____
SW 1/4 of Section _____	,Twp. _____	,Range _____

Gila and Salt River Meridian.

THIS MILLSITE has been located for the purpose of appropriating non-mineral land, if any, that may lie within the boundaries of the underlying lode claims. This millsite location is not intended as an abandonment of the lode mining claim.

Dated and posted on the ground this 13th day of September, 1996.

LOCATOR : CARLOTA COPPER COMPANY  
8101 East Prentice Avenue, Suite 800  
Englewood, Colorado 80111

By Douglas F. Sterck  
Douglas F. Sterck - Agent

A MC 342389

2

15-040041



OFFICIAL RECORDS OF PINAL COUNTY RECORDER

KATHLEEN C. FELIX

DATE: 12/04/96 TIME: 1135
FEE: 10.00
PAGES: 2
FEE NO: 1996-040041

State of Arizona )
)SS
County of Pinal )

Recorded at the request of:
Carlota Copper Company
8101 East Prentice Avenue, Suite 800
Englewood, Colorado 80111

NOTICE OF LOCATION
MILLSITE CLAIM

NOTICE IS HEREBY GIVEN THAT CARLOTA COPPER COMPANY, hereby claims the land hereinafter described as a Millsite Claim, under and pursuant to the laws of the United States of America and the State of Arizona, having located a millsite claim as hereinafter established.

THE NAME of the claim is Kosher # 95, and the claim so located is rectangular in form, being 330 feet in width and 660 feet in length. A location notice is posted at the Northeast corner of the claim. The area claimed by this Millsite Claim is 5 acres.

THE UNDERSIGNED has distinctly marked the said location on the ground, so that its surface boundaries may be readily traced, by four substantial wood posts (2" X 2" X 4' 6"). One post at each corner, each so marked or inscribed as to indicate the intended location.

SAID CLAIM is situated in the Undesignated Mining District, Pinal County, State of Arizona, and is more particularly described as follows:

BEGINNING at the Northeast claim corner monument, which is located North 1320 feet and West 3960 feet from the NE Section Corner of Section 1, Township 1 South, Range 13 East, Gila and Salt River Meridian;

- thence, 660 feet South to the Southeast Corner;
thence, 330 feet West to the Southwest Corner;
thence, 660 feet North to the Northwest Corner;
thence, 330 feet East to the Northeast Corner; the point of beginning.

SAID CLAIM is located in the:

NE 1/4 of Section \_\_\_\_\_, Twp. \_\_\_\_\_, Range \_\_\_\_\_
SE 1/4 of Section 35, Twp. 1 North, Range 13 East
NW 1/4 of Section \_\_\_\_\_, Twp. \_\_\_\_\_, Range \_\_\_\_\_
SW 1/4 of Section \_\_\_\_\_, Twp. \_\_\_\_\_, Range \_\_\_\_\_
Gila and Salt River Meridian.

THIS MILLSITE has been located for the purpose of appropriating non-mineral land, if any, that may lie within the boundaries of the underlying lode claims. This millsite location is not intended as an abandonment of the lode mining claim.

Dated and posted on the ground this 13th day of September, 1996.

LOCATOR: CARLOTA COPPER COMPANY
8101 East Prentice Avenue, Suite 800
Englewood, Colorado 80111
By Douglas F. Sterck - Agent

6/23/97 SR

ENTERED BY COMPUTER

RECEIVED BUREAU OF LAND MANAGEMENT
ARIZONA STATE OFFICE PHOENIX, ARIZONA
APR 22 10 53 AM '97

AME 342390



State of Arizona )  
 )SS  
County of Pinal )

Recorded at the request of:  
Carlota Copper Company  
8101 East Prentice Avenue, Suite 800  
Englewood, Colorado 80111

ARIZONA  
STATE OFFICE  
PHOENIX, ARIZONA

RECEIVED  
BUREAU OF  
LAND MANAGEMENT  
DEC 3 10 03 AM '96

**NOTICE OF LOCATION  
MILLSITE CLAIM**

NOTICE IS HEREBY GIVEN THAT CARLOTA COPPER COMPANY, hereby claims the land hereinafter described as a Millsite Claim, under and pursuant to the laws of the United States of America and the State of Arizona, having located a millsite claim as hereinafter established.

THE NAME of the claim is Kosher # 95, and the claim so located is rectangular in form, being 330 feet in width and 660 feet in length. A location notice is posted at the Northeast corner of the claim. The area claimed by this Millsite Claim is 5 acres.

THE UNDERSIGNED has distinctly marked the said location on the ground, so that its surface boundaries may be readily traced, by four substantial wood posts (2" X 2" X 4' 6"). One post at each corner, each so marked or inscribed as to indicate the intended location.

SAID CLAIM is situated in the Undesignated Mining District, Pinal County, State of Arizona, and is more particularly described as follows:

BEGINNING at the Northeast claim corner monument, which is located North 1320 feet and West 3960 feet from the NE Section Corner of Section 1, Township 1 South, Range 13 East, Gila and Salt River Meridian;

- thence, 660 feet South to the Southeast Corner;
- thence, 330 feet West to the Southwest Corner;
- thence, 660 feet North to the Northwest Corner;
- thence, 330 feet East to the Northeast Corner; the point of beginning.

SAID CLAIM is located in the:

NE 1/4 of Section _____	,Twp. _____	,Range _____
SE 1/4 of Section <u>35</u>	,Twp. <u>1 North</u>	,Range <u>13 East</u>
NW 1/4 of Section _____	,Twp. _____	,Range _____
SW 1/4 of Section _____	,Twp. _____	,Range _____

Gila and Salt River Meridian.

THIS MILLSITE has been located for the purpose of appropriating non-mineral land, if any, that may lie within the boundaries of the underlying lode claims. This millsite location is not intended as an abandonment of the lode mining claim.

Dated and posted on the ground this 13th day of September, 1996.

LOCATOR : CARLOTA COPPER COMPANY  
8101 East Prentice Avenue, Suite 800  
Englewood, Colorado 80111

By *Douglas F. Sterck*  
Douglas F. Sterck - Agent

A MC 342390

96-040042



OFFICIAL RECORDS OF  
PINAL COUNTY RECORDER  
KATHLEEN C. FELIX

DATE: 12/04/96 TIME: 1135  
FEE : 10.00  
PAGES: 2  
FEE NO: 1996-040042

State of Arizona )  
)SS  
County of Pinal )

Recorded at the request of:  
Carlota Copper Company  
8101 East Prentice Avenue, Suite 800  
Englewood, Colorado 80111

**NOTICE OF LOCATION  
MILLSITE CLAIM**

NOTICE IS HEREBY GIVEN THAT CARLOTA COPPER COMPANY, hereby claims the land hereinafter described as a Millsite Claim, under and pursuant to the laws of the United States of America and the State of Arizona, having located a millsite claim as hereinafter established.

THE NAME of the claim is Kosher # 96, and the claim so located is rectangular in form, being 330 feet in width and 660 feet in length. A location notice is posted at the Northeast corner of the claim. The area claimed by this Millsite Claim is 5 acres.

THE UNDERSIGNED has distinctly marked the said location on the ground, so that its surface boundaries may be readily traced, by four substantial wood posts (2" X 2" X 4' 6"). One post at each corner, each so marked or inscribed as to indicate the intended location.

SAID CLAIM is situated in the Undesignated Mining District, Pinal County, State of Arizona, and is more particularly described as follows:

BEGINNING at the Northeast claim corner monument, which is located North 1320 feet and West 3630 feet from the NE Section Corner of Section 1, Township 1 South, Range 13 East, Gila and Salt River Meridian;

thence, 660 feet South to the Southeast Corner;  
thence, 330 feet West to the Southwest Corner;  
thence, 660 feet North to the Northwest Corner;  
thence, 330 feet East to the Northeast Corner; the point of beginning.

SAID CLAIM is located in the:

NE 1/4 of Section \_\_\_\_\_, Twp. \_\_\_\_\_, Range \_\_\_\_\_  
SE 1/4 of Section 35, Twp. 1 North, Range 13 East  
NW 1/4 of Section \_\_\_\_\_, Twp. \_\_\_\_\_, Range \_\_\_\_\_  
SW 1/4 of Section \_\_\_\_\_, Twp. \_\_\_\_\_, Range \_\_\_\_\_  
Gila and Salt River Meridian.

THIS MILLSITE has been located for the purpose of appropriating non-mineral land, if any, that may lie within the boundaries of the underlying lode claims. This millsite location is not intended as an abandonment of the lode mining claim.

Dated and posted on the ground this 13th day of September, 1996.

LOCATOR : CARLOTA COPPER COMPANY  
8101 East Prentice Avenue, Suite 800  
Englewood, Colorado 80111

By Douglas F. Sterck  
Douglas F. Sterck - Agent

RECEIVED  
BUREAU OF  
LAND MANAGEMENT  
APR 22 10 53 AM '97  
ARIZONA  
STATE OFFICE  
PHOENIX, ARIZONA

6/23/97 SX

ENTIRE...

Amc 342391

State of Arizona )  
                          )SS  
County of Pinal )

Recorded at the request of:  
Carlota Copper Company  
8101 East Prentice Avenue, Suite 800  
Englewood, Colorado 80111

ARIZONA  
STATE OFFICE  
PHOENIX, ARIZONA

Dec 3 10 03 AM '96

RECEIVED  
BUREAU OF  
LAND MANAGEMENT

**NOTICE OF LOCATION  
MILLSITE CLAIM**

NOTICE IS HEREBY GIVEN THAT CARLOTA COPPER COMPANY, hereby claims the land hereinafter described as a Millsite Claim, under and pursuant to the laws of the United States of America and the State of Arizona, having located a millsite claim as hereinafter established.

THE NAME of the claim is Kosher # 96, and the claim so located is rectangular in form, being 330 feet in width and 660 feet in length. A location notice is posted at the Northeast corner of the claim. The area claimed by this Millsite Claim is 5 acres.

THE UNDERSIGNED has distinctly marked the said location on the ground, so that its surface boundaries may be readily traced, by four substantial wood posts (2" X 2" X 4' 6"). One post at each corner, each so marked or inscribed as to indicate the intended location.

SAID CLAIM is situated in the Undesignated Mining District, Pinal County, State of Arizona, and is more particularly described as follows:

BEGINNING at the Northeast claim corner monument, which is located North 1320 feet and West 3630 feet from the NE Section Corner of Section 1, Township 1 South, Range 13 East, Gila and Salt River Meridian;

- thence, 660 feet South to the Southeast Corner;
- thence, 330 feet West to the Southwest Corner;
- thence, 660 feet North to the Northwest Corner;
- thence, 330 feet East to the Northeast Corner; the point of beginning.

SAID CLAIM is located in the:

NE 1/4 of Section \_\_\_\_\_, Twp. \_\_\_\_\_, Range \_\_\_\_\_  
 SE 1/4 of Section 35, Twp. 1 North, Range 13 East  
 NW 1/4 of Section \_\_\_\_\_, Twp. \_\_\_\_\_, Range \_\_\_\_\_  
 SW 1/4 of Section \_\_\_\_\_, Twp. \_\_\_\_\_, Range \_\_\_\_\_  
 Gila and Salt River Meridian.

THIS MILLSITE has been located for the purpose of appropriating non-mineral land, if any, that may lie within the boundaries of the underlying lode claims. This millsite location is not intended as an abandonment of the lode mining claim.

Dated and posted on the ground this 13th day of September, 1996.

LOCATOR : CARLOTA COPPER COMPANY  
8101 East Prentice Avenue, Suite 800  
Englewood, Colorado 80111

By *Douglas F. Sterck*  
Douglas F. Sterck - Agent

A HC 342391

1996-040043



OFFICIAL RECORDS OF PINAL COUNTY RECORDER

KATHLEEN C. FELIX

DATE: 12/04/96 TIME: 1135
FEE : 10.00
PAGES: 2
FEE NO: 1996-040043

State of Arizona )
)SS
Counties of Gila & Pinal )

Recorded at the request of:
Carlota Copper Company
8101 East Prentice Avenue, Suite 800
Englewood, Colorado 80111

NOTICE OF LOCATION
MILLSITE CLAIM

NOTICE IS HEREBY GIVEN THAT CARLOTA COPPER COMPANY, hereby claims the land hereinafter described as a Millsite Claim, under and pursuant to the laws of the United States of America and the State of Arizona, having located a millsite claim as hereinafter established.

THE NAME of the claim is Kosher # 97, and the claim so located is rectangular in form, being 330 feet in width and 660 feet in length. A location notice is posted at the Northeast corner of the claim. The area claimed by this Millsite Claim is 5 acres.

THE UNDERSIGNED has distinctly marked the said location on the ground, so that its surface boundaries may be readily traced, by four substantial wood posts (2" X 2" X 4' 6"). One post at each corner, each so marked or inscribed as to indicate the intended location.

SAID CLAIM is situated in the Undesignated Mining District, Gila and Pinal Counties, State of Arizona, and is more particularly described as follows:

BEGINNING at the Northeast claim corner monument, which is located North 1320 feet and West 3300 feet from the NE Section Corner of Section 1, Township 1 South, Range 13 East, Gila and Salt River Meridian;

- thence, 660 feet South to the Southeast Corner;
thence, 330 feet West to the Southwest Corner;
thence, 660 feet North to the Northwest Corner;
thence, 330 feet East to the Northeast Corner; the point of beginning.

SAID CLAIM is located in the:

NE 1/4 of Section \_\_\_\_\_, Twp. \_\_\_\_\_, Range \_\_\_\_\_
SE 1/4 of Section 35, Twp. 1 North, Range 13 East
NW 1/4 of Section \_\_\_\_\_, Twp. \_\_\_\_\_, Range \_\_\_\_\_
SW 1/4 of Section \_\_\_\_\_, Twp. \_\_\_\_\_, Range \_\_\_\_\_
Gila and Salt River Meridian.

THIS MILLSITE has been located for the purpose of appropriating non-mineral land, if any, that may lie within the boundaries of the underlying lode claims. This millsite location is not intended as an abandonment of the lode mining claim.

Dated and posted on the ground this 13th day of September, 1996.

LOCATOR : CARLOTA COPPER COMPANY
8101 East Prentice Avenue, Suite 800
Englewood, Colorado 80111

By Douglas F. Sterck - Agent

6/23/97 Sr

ENCLOSURE COMPUTER

RECEIVED BUREAU OF LAND MANAGEMENT
ARIZONA STATE OFFICE PHOENIX, ARIZONA
APR 22 10 53 AM '97

AME 342392

State of Arizona )  
Counties of Gila & Pinal )



CARLOTTA COPPER COMPANY  
DATE 12-4-96 TIME 10:00

Recorded at the request of:  
Carlota Copper Company  
8101 East Prentice Avenue, Suite 800  
Englewood, Colorado 80111

OFFICIAL RECORDS OF GILA COUNTY, AZ  
LINDA HAUGHT ORTEGA, RECORDER  
BY *Linda Haught Ortega*

**NOTICE OF LOCATION  
MILLSITE CLAIM**

NOTICE IS HEREBY GIVEN THAT CARLOTTA COPPER COMPANY, hereby claims the land hereinafter described as a Millsite Claim, under and pursuant to the laws of the United States of America and the State of Arizona, having located a millsite claim as hereinafter established.

THE NAME of the claim is Koshier # 97, and the claim so located is rectangular in form, being 330 feet in width and 660 feet in length. A location notice is posted at the Northeast corner of the claim. The area claimed by this Millsite Claim is 5 acres.

THE UNDERSIGNED has distinctly marked the said location on the ground, so that its surface boundaries may be readily traced, by four substantial wood posts (2" X 2" X 4' 6"). One post at each corner, each so marked or inscribed as to indicate the intended location.

SAID CLAIM is situated in the Undesignated Mining District, Gila and Pinal Counties, State of Arizona, and is more particularly described as follows:

BEGINNING at the Northeast claim corner monument, which is located North 1320 feet and West 3300 feet from the NE Section Corner of Section 1, Township 1 South, Range 13 East, Gila and Salt River Meridian;

- thence, 660 feet South to the Southeast Corner;
- thence, 330 feet West to the Southwest Corner;
- thence, 660 feet North to the Northwest Corner;
- thence, 330 feet East to the Northeast Corner; the point of beginning.

SAID CLAIM is located in the:

NE 1/4 of Section \_\_\_\_\_, Twp. \_\_\_\_\_, Range \_\_\_\_\_  
 SE 1/4 of Section 35, Twp. 1 North, Range 13 East  
 NW 1/4 of Section \_\_\_\_\_, Twp. \_\_\_\_\_, Range \_\_\_\_\_  
 SW 1/4 of Section \_\_\_\_\_, Twp. \_\_\_\_\_, Range \_\_\_\_\_  
 Gila and Salt River Meridian.

THIS MILLSITE has been located for the purpose of appropriating non-mineral land, if any, that may lie within the boundaries of the underlying lode claims. This millsite location is not intended as an abandonment of the lode mining claim.

Dated and posted on the ground this 13th day of September, 1996.

LOCATOR : CARLOTTA COPPER COMPANY  
 8101 East Prentice Avenue, Suite 800  
 Englewood, Colorado 80111  
 By *Douglas F. Sterck*  
 Douglas F. Sterck - Agent

RECEIVED  
 BUREAU OF  
 LAND MANAGEMENT  
 APR 22 10 53 AM '97  
 ARIZONA  
 STATE OFFICE  
 PHOENIX, ARIZONA

AMC 342392



State of Arizona )  
 )SS  
Counties of Gila & Pinal )

Recorded at the request of:  
Carlota Copper Company  
8101 East Prentice Avenue, Suite 800  
Englewood, Colorado 80111

**NOTICE OF LOCATION  
MILLSITE CLAIM**

RECEIVED  
BUREAU OF  
LAND MANAGEMENT  
Dec 3 10 03 AM '96  
ARIZONA  
STATE OFFICE  
PHOENIX, ARIZONA

NOTICE IS HEREBY GIVEN THAT CARLOTA COPPER COMPANY, hereby claims the land hereinafter described as a Millsite Claim, under and pursuant to the laws of the United States of America and the State of Arizona, having located a millsite claim as hereinafter established.

THE NAME of the claim is Kosher # 97, and the claim so located is rectangular in form, being 330 feet in width and 660 feet in length. A location notice is posted at the Northeast corner of the claim. The area claimed by this Millsite Claim is 5 acres.

THE UNDERSIGNED has distinctly marked the said location on the ground, so that its surface boundaries may be readily traced, by four substantial wood posts (2" X 2" X 4' 6"). One post at each corner, each so marked or inscribed as to indicate the intended location.

SAID CLAIM is situated in the Undesignated Mining District, Gila and Pinal Counties, State of Arizona, and is more particularly described as follows:

BEGINNING at the Northeast claim corner monument, which is located North 1320 feet and West 3300 feet from the NE Section Corner of Section 1, Township 1 South, Range 13 East, Gila and Salt River Meridian;

- thence, 660 feet South to the Southeast Corner;
- thence, 330 feet West to the Southwest Corner;
- thence, 660 feet North to the Northwest Corner;
- thence, 330 feet East to the Northeast Corner; the point of beginning.

SAID CLAIM is located in the:

NE 1/4 of Section	_____	, Twp.	_____	, Range	_____	.
SE 1/4 of Section	<u>35</u>	, Twp.	<u>1 North</u>	, Range	<u>13 East</u>	.
NW 1/4 of Section	_____	, Twp.	_____	, Range	_____	.
SW 1/4 of Section	_____	, Twp.	_____	, Range	_____	.

Gila and Salt River Meridian.

THIS MILLSITE has been located for the purpose of appropriating non-mineral land, if any, that may lie within the boundaries of the underlying lode claims. This millsite location is not intended as an abandonment of the lode mining claim.

Dated and posted on the ground this 13th day of September, 1996.

LOCATOR : CARLOTA COPPER COMPANY  
8101 East Prentice Avenue, Suite 800  
Englewood, Colorado 80111

By *Douglas F. Sterck*  
Douglas F. Sterck - Agent

A MC 342392

96-040044



OFFICIAL RECORDS OF PINAL COUNTY RECORDER

KATHLEEN C. FELIX

DATE: 12/04/96 TIME: 1135  
FEE : 10.00  
PAGES: 2  
FEE NO: 1996-040044

State of Arizona )  
)SS  
Counties of Gila & Pinal )

Recorded at the request of:  
Carlota Copper Company  
8101 East Prentice Avenue, Suite 800  
Englewood, Colorado 80111

NOTICE OF LOCATION  
MILLSITE CLAIM

NOTICE IS HEREBY GIVEN THAT CARLOTA COPPER COMPANY, hereby claims the land hereinafter described as a Millsite Claim, under and pursuant to the laws of the United States of America and the State of Arizona, having located a millsite claim as hereinafter established.

THE NAME of the claim is Kosher # 98, and the claim so located is rectangular in form, being 330 feet in width and 660 feet in length. A location notice is posted at the Northeast corner of the claim. The area claimed by this Millsite Claim is 5 acres.

THE UNDERSIGNED has distinctly marked the said location on the ground, so that its surface boundaries may be readily traced, by four substantial wood posts (2" X 2" X 4' 6"). One post at each corner, each so marked or inscribed as to indicate the intended location.

SAID CLAIM is situated in the Undesignated Mining District, Gila and Pinal Counties, State of Arizona, and is more particularly described as follows:

BEGINNING at the Northeast claim corner monument, which is located North 1320 feet and West 2970 feet from the NE Section Corner of Section 1, Township 1 South, Range 13 East, Gila and Salt River Meridian;

thence, 660 feet South to the Southeast Corner;  
thence, 330 feet West to the Southwest Corner;  
thence, 660 feet North to the Northwest Corner;  
thence, 330 feet East to the Northeast Corner; the point of beginning.

SAID CLAIM is located in the:

NE 1/4 of Section \_\_\_\_\_, Twp. \_\_\_\_\_, Range \_\_\_\_\_  
SE 1/4 of Section \_\_\_\_\_, Twp. \_\_\_\_\_, Range \_\_\_\_\_  
NW 1/4 of Section \_\_\_\_\_, Twp. \_\_\_\_\_, Range \_\_\_\_\_  
SW 1/4 of Section 36, Twp. 1 North, Range 13 East  
Gila and Salt River Meridian.

THIS MILLSITE has been located for the purpose of appropriating non-mineral land, if any, that may lie within the boundaries of the underlying lode claims. This millsite location is not intended as an abandonment of the lode mining claim.

Dated and posted on the ground this 13th day of September, 1996.

LOCATOR : CARLOTA COPPER COMPANY  
8101 East Prentice Avenue, Suite 800  
Englewood, Colorado 80111

By Douglas F. Sterck  
Douglas F. Sterck - Agent

6/23/97 SR

COMPUTER

ARIZONA  
STATE OFFICE  
PHOENIX, ARIZONA

APR 22 10 54 AM '97

RECEIVED  
BUREAU OF  
LAND MANAGEMENT

PM 2 34 2393

State of Arizona )

Counties of Gila & Pinal )



CARLOTTA COPPER COMPANY

DATE 12-4-96 TIME 10:00

OFFICIAL RECORDS OF GILA COUNTY, AZ  
LINDA HAUGHT ORTEGA, RECORDER

Recorded at the request of:  
Carlota Copper Company  
8101 East Prentice Avenue, Suite 800  
Englewood, Colorado 80111

BY Linda Haught Ortega

NOTICE OF LOCATION  
MILLSITE CLAIM

NOTICE IS HEREBY GIVEN THAT CARLOTTA COPPER COMPANY, hereby claims the land hereinafter described as a Millsite Claim, under and pursuant to the laws of the United States of America and the State of Arizona, having located a millsite claim as hereinafter established.

THE NAME of the claim is Koshier # 98, and the claim so located is rectangular in form, being 330 feet in width and 660 feet in length. A location notice is posted at the Northeast corner of the claim. The area claimed by this Millsite Claim is 5 acres.

THE UNDERSIGNED has distinctly marked the said location on the ground, so that its surface boundaries may be readily traced, by four substantial wood posts (2" X 2" X 4' 6"). One post at each corner, each so marked or inscribed as to indicate the intended location.

SAID CLAIM is situated in the Undesignated Mining District, Gila and Pinal Counties, State of Arizona, and is more particularly described as follows:

BEGINNING at the Northeast claim corner monument, which is located North 1320 feet and West 2970 feet from the NE Section Corner of Section 1, Township 1 South, Range 13 East, Gila and Salt River Meridian;

- thence, 660 feet South to the Southeast Corner;
- thence, 330 feet West to the Southwest Corner;
- thence, 660 feet North to the Northwest Corner;
- thence, 330 feet East to the Northeast Corner, the point of beginning.

SAID CLAIM is located in the:

NE 1/4 of Section \_\_\_\_\_, Twp. \_\_\_\_\_, Range \_\_\_\_\_.  
 SE 1/4 of Section \_\_\_\_\_, Twp. \_\_\_\_\_, Range \_\_\_\_\_.  
 NW 1/4 of Section \_\_\_\_\_, Twp. \_\_\_\_\_, Range \_\_\_\_\_.  
 SW 1/4 of Section 36, Twp. 1 North, Range 13 East.  
 Gila and Salt River Meridian.

THIS MILLSITE has been located for the purpose of appropriating non-mineral land, if any, that may lie within the boundaries of the underlying lode claims. This millsite location is not intended as an abandonment of the lode mining claim.

Dated and posted on the ground this 13th day of September, 1996.

LOCATOR : CARLOTTA COPPER COMPANY  
 8101 East Prentice Avenue, Suite 800  
 Englewood, Colorado 80111  
 By Douglas F. Sterck  
 Douglas F. Sterck - Agent

ARIZONA STATE OFFICE  
 PHOENIX, ARIZONA  
 RECEIVED  
 BUREAU OF  
 LAND MANAGEMENT  
 APR 22 10 53 AM '97

6/23/97 SR

AME 342393

RECEIVED  
 BUREAU OF  
 LAND MANAGEMENT  
 ARIZONA  
 STATE OFFICE  
 PHOENIX, ARIZONA  
 DEC 3 10 03 AM '96

State of Arizona )  
 )SS  
 Counties of Gila & Pinal )

Recorded at the request of:  
 Carlota Copper Company  
 8101 East Prentice Avenue, Suite 800  
 Englewood, Colorado 80111

**NOTICE OF LOCATION  
 MILLSITE CLAIM**

NOTICE IS HEREBY GIVEN THAT CARLOTA COPPER COMPANY, hereby claims the land hereinafter described as a Millsite Claim, under and pursuant to the laws of the United States of America and the State of Arizona, having located a millsite claim as hereinafter established.

THE NAME of the claim is Kosher # 98, and the claim so located is rectangular in form, being 330 feet in width and 660 feet in length. A location notice is posted at the Northeast corner of the claim. The area claimed by this Millsite Claim is 5 acres.

THE UNDERSIGNED has distinctly marked the said location on the ground, so that its surface boundaries may be readily traced, by four substantial wood posts (2" X 2" X 4' 6"). One post at each corner, each so marked or inscribed as to indicate the intended location.

SAID CLAIM is situated in the Undesignated Mining District, Gila and Pinal Counties, State of Arizona, and is more particularly described as follows:

BEGINNING at the Northeast claim corner monument, which is located North 1320 feet and West 2970 feet from the NE Section Corner of Section 1, Township 1 South, Range 13 East, Gila and Salt River Meridian;

thence, 660 feet South to the Southeast Corner;  
 thence, 330 feet West to the Southwest Corner;  
 thence, 660 feet North to the Northwest Corner;  
 thence, 330 feet East to the Northeast Corner; the point of beginning.

SAID CLAIM is located in the:

NE 1/4 of Section \_\_\_\_\_, Twp. \_\_\_\_\_, Range \_\_\_\_\_.  
 SE 1/4 of Section \_\_\_\_\_, Twp. \_\_\_\_\_, Range \_\_\_\_\_.  
 NW 1/4 of Section \_\_\_\_\_, Twp. \_\_\_\_\_, Range \_\_\_\_\_.  
 SW 1/4 of Section 36, Twp. 1 North, Range 13 East.  
 Gila and Salt River Meridian.

THIS MILLSITE has been located for the purpose of appropriating non-mineral land, if any, that may lie within the boundaries of the underlying lode claims. This millsite location is not intended as an abandonment of the lode mining claim.

Dated and posted on the ground this 13th day of September, 1996.

LOCATOR : CARLOTA COPPER COMPANY  
 8101 East Prentice Avenue, Suite 800  
 Englewood, Colorado 80111  
 By *Douglas F. Sterck*  
 Douglas F. Sterck - Agent

A HC 342393

FEE# 96-9683

RECORDED AT THE REQUEST OF

CARLOTTA COPPER COMPANY

DATE 12-4-96 TIME 10:00

OFFICIAL RECORDS OF GILA COUNTY, AZ  
LINDA HAUGHT ORTEGA, RECORDER

BY *Linda Haught Ortega*

NOTICE OF LOCATION  
MILLSITE CLAIM

State of Arizona  
County of Gila



Recorded at the request of:  
Carlota Copper Company  
8101 East Prentice Avenue, Suite 800  
Englewood, Colorado 80111

NOTICE IS HEREBY GIVEN THAT CARLOTTA COPPER COMPANY, hereby claims the land hereinafter described as a Millsite Claim, under and pursuant to the laws of the United States of America and the State of Arizona, having located a millsite claim as hereinafter established.

THE NAME of the claim is Kosher # 99, and the claim so located is rectangular in form, being 330 feet in width and 660 feet in length. A location notice is posted at the Northeast corner of the claim. The area claimed by this Millsite Claim is 5 acres.

THE UNDERSIGNED has distinctly marked the said location on the ground, so that its surface boundaries may be readily traced, by four substantial wood posts (2" X 2" X 4' 6"). One post at each corner, each so marked or inscribed as to indicate the intended location.

SAID CLAIM is situated in the Undesignated Mining District, Gila County, State of Arizona, and is more particularly described as follows:

BEGINNING at the Northeast claim corner monument, which is located North 1320 feet and West 2640 feet from the NE Section Corner of Section 1, Township 1 South, Range 13 East, Gila and Salt River Meridian;

- thence, 660 feet South to the Southeast Corner;
- thence, 330 feet West to the Southwest Corner;
- thence, 660 feet North to the Northwest Corner;
- thence, 330 feet East to the Northeast Corner; the point of beginning.

SAID CLAIM is located in the:

NE 1/4 of Section \_\_\_\_\_, Twp. \_\_\_\_\_, Range \_\_\_\_\_.  
 SE 1/4 of Section \_\_\_\_\_, Twp. \_\_\_\_\_, Range \_\_\_\_\_.  
 NW 1/4 of Section \_\_\_\_\_, Twp. \_\_\_\_\_, Range \_\_\_\_\_.  
 SW 1/4 of Section 36, Twp. 1 North, Range 13 East.  
 Gila and Salt River Meridian.

THIS MILLSITE has been located for the purpose of appropriating non-mineral land, if any, that may lie within the boundaries of the underlying lode claims. This millsite location is not intended as an abandonment of the lode mining claim.

Dated and posted on the ground this 13th day of September, 1996.

LOCATOR : CARLOTTA COPPER COMPANY  
 8101 East Prentice Avenue, Suite 800  
 Englewood, Colorado 80111  
 By *Douglas F. Sterck*  
 Douglas F. Sterck - Agent

RECEIVED  
 BUREAU OF  
 LAND MANAGEMENT  
 ARIZONA  
 STATE OFFICE  
 PHOENIX, ARIZONA  
 APR 22 10 54 AM '97

6/23/97 SK

AMC 342394



State of Arizona )  
 )SS  
County of Gila )

Recorded at the request of:  
Carlota Copper Company  
8101 East Prentice Avenue, Suite 800  
Englewood, Colorado 80111

**NOTICE OF LOCATION  
MILLSITE CLAIM**

ARIZONA  
STATE OFFICE  
PHOENIX, ARIZONA

Dec 3 10 04 AM '96

RECEIVED  
BUREAU OF  
LAND MANAGEMENT

NOTICE IS HEREBY GIVEN THAT CARLOTA COPPER COMPANY, hereby claims the land hereinafter described as a Millsite Claim, under and pursuant to the laws of the United States of America and the State of Arizona, having located a millsite claim as hereinafter established.

THE NAME of the claim is Kosher # 99, and the claim so located is rectangular in form, being 330 feet in width and 660 feet in length. A location notice is posted at the Northeast corner of the claim. The area claimed by this Millsite Claim is 5 acres.

THE UNDERSIGNED has distinctly marked the said location on the ground, so that its surface boundaries may be readily traced, by four substantial wood posts (2" X 2" X 4' 6"). One post at each corner, each so marked or inscribed as to indicate the intended location.

SAID CLAIM is situated in the Undesignated Mining District, Gila County, State of Arizona, and is more particularly described as follows:

BEGINNING at the Northeast claim corner monument, which is located North 1320 feet and West 2640 feet from the NE Section Corner of Section 1, Township 1 South, Range 13 East, Gila and Salt River Meridian;

- thence, 660 feet South to the Southeast Corner;
- thence, 330 feet West to the Southwest Corner;
- thence, 660 feet North to the Northwest Corner;
- thence, 330 feet East to the Northeast Corner; the point of beginning.

SAID CLAIM is located in the:

NE 1/4 of Section _____,	Twp. _____,	Range _____.
SE 1/4 of Section _____,	Twp. _____,	Range _____.
NW 1/4 of Section _____,	Twp. _____,	Range _____.
SW 1/4 of Section <u>36</u> ,	Twp. <u>1 North</u> ,	Range <u>13 East</u> .

Gila and Salt River Meridian.

THIS MILLSITE has been located for the purpose of appropriating non-mineral land, if any, that may lie within the boundaries of the underlying lode claims. This millsite location is not intended as an abandonment of the lode mining claim.

Dated and posted on the ground this 13th day of September, 1996.

LOCATOR : CARLOTA COPPER COMPANY  
8101 East Prentice Avenue, Suite 800  
Englewood, Colorado 80111

By *Douglas F. Sterck*  
Douglas F. Sterck - Agent

A MC 342394

FEE# **90019684**

RECORDED AT THE REQUEST OF  
**CARLOTTA COPPER COMPANY**

State of Arizona )  
                          )SS  
County of Gila    )

DATE 12-4-96 TIME 10:00

Recorded at the request of:  
Carlot Copper Company  
8101 East Prentice Avenue, Suite 800  
Englewood, Colorado 80111

OFFICIAL RECORDS OF GILA COUNTY, AZ  
LINDA HAUGHT ORTEGA, RECORDER

BY Linda Haught Ortega

**NOTICE OF LOCATION  
MILLSITE CLAIM**

NOTICE IS HEREBY GIVEN THAT CARLOTTA COPPER COMPANY, hereby claims the land hereinafter described as a Millsite Claim, under and pursuant to the laws of the United States of America and the State of Arizona, having located a millsite claim as hereinafter established.

THE NAME of the claim is Kosher # 100, and the claim so located is rectangular in form, being 330 feet in width and 660 feet in length. A location notice is posted at the Northeast corner of the claim. The area claimed by this Millsite Claim is 5 acres.

THE UNDERSIGNED has distinctly marked the said location on the ground, so that its surface boundaries may be readily traced, by four substantial wood posts (2" X 2" X 4' 6"). One post at each corner, each so marked or inscribed as to indicate the intended location.

SAID CLAIM is situated in the Undesignated Mining District, Gila County, State of Arizona, and is more particularly described as follows:

BEGINNING at the Northeast claim corner monument, which is located North 1320 feet and West 2310 feet from the NE Section Corner of Section 1, Township 1 South, Range 13 East, Gila and Salt River Meridian;

- thence, 660 feet South to the Southeast Corner;
- thence, 330 feet West to the Southwest Corner;
- thence, 660 feet North to the Northwest Corner;
- thence, 330 feet East to the Northeast Corner; the point of beginning.

SAID CLAIM is located in the:

NE 1/4 of Section	_____	, Twp. _____	, Range _____
SE 1/4 of Section	_____	, Twp. _____	, Range _____
NW 1/4 of Section	_____	, Twp. _____	, Range _____
SW 1/4 of Section	<u>36</u>	, Twp. <u>1 North</u>	, Range <u>13 East</u>

Gila and Salt River Meridian.

THIS MILLSITE has been located for the purpose of appropriating non-mineral land, if any, that may lie within the boundaries of the underlying lode claims. This millsite location is not intended as an abandonment of the lode mining claim.

Dated and posted on the ground this 13th day of September, 1996.

LOCATOR :

CARLOTTA COPPER COMPANY  
8101 East Prentice Avenue, Suite 800  
Englewood, Colorado 80111

By Douglas F. Sterck  
Douglas F. Sterck - Agent

6/23/97 Sr

RECEIVED  
 BUREAU OF  
 LAND MANAGEMENT  
 APR 22 10 54 AM 1997  
 ARIZONA  
 STATE OFFICE  
 PHOENIX, ARIZONA

Ame 342395

RECORDED IN COMPUTER

State of Arizona )  
 )SS  
County of Gila )

Recorded at the request of:  
Carlota Copper Company  
8101 East Prentice Avenue, Suite 800  
Englewood, Colorado 80111

**NOTICE OF LOCATION  
MILLSITE CLAIM**

ARIZONA  
STATE OFFICE  
PHOENIX, ARIZONA

RECEIVED  
BUREAU OF  
LAND MANAGEMENT  
DEC 3 10 04 AM '96

NOTICE IS HEREBY GIVEN THAT CARLOTA COPPER COMPANY, hereby claims the land hereinafter described as a Millsite Claim, under and pursuant to the laws of the United States of America and the State of Arizona, having located a millsite claim as hereinafter established.

THE NAME of the claim is Kosher # 100, and the claim so located is rectangular in form, being 330 feet in width and 660 feet in length. A location notice is posted at the Northeast corner of the claim. The area claimed by this Millsite Claim is 5 acres.

THE UNDERSIGNED has distinctly marked the said location on the ground, so that its surface boundaries may be readily traced, by four substantial wood posts (2" X 2" X 4' 6"). One post at each corner, each so marked or inscribed as to indicate the intended location.

SAID CLAIM is situated in the Undesignated Mining District, Gila County, State of Arizona, and is more particularly described as follows:

BEGINNING at the Northeast claim corner monument, which is located North 1320 feet and West 2310 feet from the NE Section Corner of Section 1, Township 1 South, Range 13 East, Gila and Salt River Meridian;

- thence, 660 feet South to the Southeast Corner;
- thence, 330 feet West to the Southwest Corner;
- thence, 660 feet North to the Northwest Corner;
- thence, 330 feet East to the Northeast Corner; the point of beginning.

SAID CLAIM is located in the:

NE 1/4 of Section _____,	Twp. _____,	Range _____.
SE 1/4 of Section _____,	Twp. _____,	Range _____.
NW 1/4 of Section _____,	Twp. _____,	Range _____.
SW 1/4 of Section <u>36</u> ,	Twp. <u>1 North</u> ,	Range <u>13 East</u> .

Gila and Salt River Meridian.

THIS MILLSITE has been located for the purpose of appropriating non-mineral land, if any, that may lie within the boundaries of the underlying lode claims. This millsite location is not intended as an abandonment of the lode mining claim.

Dated and posted on the ground this 13th day of September, 1996.

LOCATOR : CARLOTA COPPER COMPANY  
8101 East Prentice Avenue, Suite 800  
Englewood, Colorado 80111

By *Douglas F. Sterck*  
Douglas F. Sterck - Agent

A MC 342395

RECORDED AT THE REQUEST OF

CARLOTTA COPPER COMPANY

State of Arizona )  
 )SS  
County of Gila )

**MICROFILMED  
INDEXED**

DATE 12-4-96 TIME 10:00

Recorded at the request of:  
Carlota Copper Company  
8101 East Prentice Avenue, Suite 800  
Englewood, Colorado 80111

OFFICIAL RECORDS OF GILA COUNTY, AZ  
LINDA HAUGHT ORTEGA, RECORDER

BY

*Linda Haught Ortega*

**NOTICE OF LOCATION  
MILLSITE CLAIM**

NOTICE IS HEREBY GIVEN THAT CARLOTTA COPPER COMPANY, hereby claims the land hereinafter described as a Millsite Claim, under and pursuant to the laws of the United States of America and the State of Arizona, having located a millsite claim as hereinafter established.

THE NAME of the claim is Kosher # 101, and the claim so located is rectangular in form, being 330 feet in width and 660 feet in length. A location notice is posted at the Northeast corner of the claim. The area claimed by this Millsite Claim is 5 acres.

THE UNDERSIGNED has distinctly marked the said location on the ground, so that its surface boundaries may be readily traced, by four substantial wood posts (2" X 2" X 4' 6"). One post at each corner, each so marked or inscribed as to indicate the intended location.

SAID CLAIM is situated in the Undesignated Mining District, Gila County, State of Arizona, and is more particularly described as follows:

BEGINNING at the Northeast claim corner monument, which is located North 1320 feet and West 1980 feet from the NE Section Corner of Section 1, Township 1 South, Range 13 East, Gila and Salt River Meridian;

- thence, 660 feet South to the Southeast Corner;
- thence, 330 feet West to the Southwest Corner;
- thence, 660 feet North to the Northwest Corner;
- thence, 330 feet East to the Northeast Corner; the point of beginning.

SAID CLAIM is located in the:

NE 1/4 of Section \_\_\_\_\_, Twp. \_\_\_\_\_, Range \_\_\_\_\_  
 SE 1/4 of Section \_\_\_\_\_, Twp. \_\_\_\_\_, Range \_\_\_\_\_  
 NW 1/4 of Section \_\_\_\_\_, Twp. \_\_\_\_\_, Range \_\_\_\_\_  
 SW 1/4 of Section 36, Twp. 1 North, Range 13 East  
 Gila and Salt River Meridian.

THIS MILLSITE has been located for the purpose of appropriating non-mineral land, if any, that may lie within the boundaries of the underlying lode claims. This millsite location is not intended as an abandonment of the lode mining claim.

Dated and posted on the ground this 13th day of September, 1996.

LOCATOR :

CARLOTTA COPPER COMPANY  
8101 East Prentice Avenue, Suite 800  
Englewood, Colorado 80111

By *Douglas F. Sterck*  
Douglas F. Sterck - Agent

*6/23/97 SK*

RECEIVED  
BUREAU OF  
LAND MANAGEMENT  
APR 22 10 54 AM '97  
ARIZONA  
STATE OFFICE  
PHOENIX, ARIZONA

*AME 342396*

State of Arizona )  
 )SS  
County of Gila )

Recorded at the request of:  
Carlota Copper Company  
8101 East Prentice Avenue, Suite 800  
Englewood, Colorado 80111

**NOTICE OF LOCATION  
MILLSITE CLAIM**

ARIZONA  
STATE OFFICE  
PHOENIX, ARIZONA

Dec 3 10 04 AM '96

RECEIVED  
BUREAU OF  
LAND MANAGEMENT

NOTICE IS HEREBY GIVEN THAT CARLOTA COPPER COMPANY, hereby claims the land hereinafter described as a Millsite Claim, under and pursuant to the laws of the United States of America and the State of Arizona, having located a millsite claim as hereinafter established.

THE NAME of the claim is Kosher # 101, and the claim so located is rectangular in form, being 330 feet in width and 660 feet in length. A location notice is posted at the Northeast corner of the claim. The area claimed by this Millsite Claim is 5 acres.

THE UNDERSIGNED has distinctly marked the said location on the ground, so that its surface boundaries may be readily traced, by four substantial wood posts (2" X 2" X 4' 6"). One post at each corner, each so marked or inscribed as to indicate the intended location.

SAID CLAIM is situated in the Undesignated Mining District, Gila County, State of Arizona, and is more particularly described as follows:

BEGINNING at the Northeast claim corner monument, which is located North 1320 feet and West 1980 feet from the NE Section Corner of Section 1, Township 1 South, Range 13 East, Gila and Salt River Meridian;

- thence, 660 feet South to the Southeast Corner;
- thence, 330 feet West to the Southwest Corner;
- thence, 660 feet North to the Northwest Corner;
- thence, 330 feet East to the Northeast Corner; the point of beginning.

SAID CLAIM is located in the:

NE 1/4 of Section	_____	, Twp.	_____	, Range	_____
SE 1/4 of Section	_____	, Twp.	_____	, Range	_____
NW 1/4 of Section	_____	, Twp.	_____	, Range	_____
SW 1/4 of Section	<u>36</u>	, Twp.	<u>1 North</u>	, Range	<u>13 East</u>

Gila and Salt River Meridian.

THIS MILLSITE has been located for the purpose of appropriating non-mineral land, if any, that may lie within the boundaries of the underlying lode claims. This millsite location is not intended as an abandonment of the lode mining claim.

Dated and posted on the ground this 13th day of September, 1996.

LOCATOR : CARLOTA COPPER COMPANY  
8101 East Prentice Avenue, Suite 800  
Englewood, Colorado 80111

By Douglas F. Sterck  
Douglas F. Sterck - Agent

A MC 342396



M \$10.00

ck#001556

#PAGES

2

FEE# 96- 9686

RECORDED AT THE REQUEST OF

CARLOTTA COPPER COMPANY

State of Arizona )  
County of Gila )

MICROFILMED  
INDEXED

DATE 12-4-96 TIME 10:00

OFFICIAL RECORDS OF GILA COUNTY, AZ  
LINDA HAUGHT ORTEGA, RECORDER

BY *Linda Haught Ortega*

Recorded at the request of:  
Carlota Copper Company  
8101 East Prentice Avenue, Suite 800  
Englewood, Colorado 80111

NOTICE OF LOCATION  
MILLSITE CLAIM

NOTICE IS HEREBY GIVEN THAT CARLOTTA COPPER COMPANY, hereby claims the land hereinafter described as a Millsite Claim, under and pursuant to the laws of the United States of America and the State of Arizona, having located a millsite claim as hereinafter established.

THE NAME of the claim is Kosher # 102, and the claim so located is rectangular in form, being 330 feet in width and 660 feet in length. A location notice is posted at the Northeast corner of the claim. The area claimed by this Millsite Claim is 5 acres.

THE UNDERSIGNED has distinctly marked the said location on the ground, so that its surface boundaries may be readily traced, by four substantial wood posts (2" X 2" X 4' 6"). One post at each corner, each so marked or inscribed as to indicate the intended location.

SAID CLAIM is situated in the Undesignated Mining District, Gila County, State of Arizona, and is more particularly described as follows:

BEGINNING at the Northeast claim corner monument, which is located North 1320 feet and West 1650 feet from the NE Section Corner of Section 1, Township 1 South, Range 13 East, Gila and Salt River Meridian;

- thence, 660 feet South to the Southeast Corner;
- thence, 330 feet West to the Southwest Corner;
- thence, 660 feet North to the Northwest Corner;
- thence, 330 feet East to the Northeast Corner, the point of beginning.

SAID CLAIM is located in the:

NE 1/4 of Section \_\_\_\_\_, Twp. \_\_\_\_\_, Range \_\_\_\_\_  
 SE 1/4 of Section \_\_\_\_\_, Twp. \_\_\_\_\_, Range \_\_\_\_\_  
 NW 1/4 of Section \_\_\_\_\_, Twp. \_\_\_\_\_, Range \_\_\_\_\_  
 SW 1/4 of Section 36, Twp. 1 North, Range 13 East  
 Gila and Salt River Meridian.

THIS MILLSITE has been located for the purpose of appropriating non-mineral land, if any, that may lie within the boundaries of the underlying lode claims. This millsite location is not intended as an abandonment of the lode mining claim.

Dated and posted on the ground this 13th day of September, 1996.

LOCATOR : CARLOTTA COPPER COMPANY  
 8101 East Prentice Avenue, Suite 800  
 Englewood, Colorado 80111  
 By *Douglas F. Sterck*  
 Douglas F. Sterck - Agent

RECEIVED  
 BUREAU OF  
 LAND MANAGEMENT  
 APR 22 10 54 AM '97  
 ARIZONA  
 STATE OFFICE  
 PHOENIX, ARIZONA

6/23/97 Sr

AME 342397

State of Arizona )  
 )SS  
County of Gila )

Recorded at the request of:  
Carlota Copper Company  
8101 East Prentice Avenue, Suite 800  
Englewood, Colorado 80111

**NOTICE OF LOCATION  
MILLSITE CLAIM**

ARIZONA  
STATE OFFICE  
PHOENIX, ARIZONA

RECEIVED  
BUREAU OF  
LAND MANAGEMENT  
DEC 3 10 04 AM '96

NOTICE IS HEREBY GIVEN THAT CARLOTA COPPER COMPANY, hereby claims the land hereinafter described as a Millsite Claim, under and pursuant to the laws of the United States of America and the State of Arizona, having located a millsite claim as hereinafter established.

THE NAME of the claim is Kosher # 102, and the claim so located is rectangular in form, being 330 feet in width and 660 feet in length. A location notice is posted at the Northeast corner of the claim. The area claimed by this Millsite Claim is 5 acres.

THE UNDERSIGNED has distinctly marked the said location on the ground, so that its surface boundaries may be readily traced, by four substantial wood posts (2" X 2" X 4' 6"). One post at each corner, each so marked or inscribed as to indicate the intended location.

SAID CLAIM is situated in the Undesignated Mining District, Gila County, State of Arizona, and is more particularly described as follows:

BEGINNING at the Northeast claim corner monument, which is located North 1320 feet and West 1650 feet from the NE Section Corner of Section 1, Township 1 South, Range 13 East, Gila and Salt River Meridian;

- thence, 660 feet South to the Southeast Corner;
- thence, 330 feet West to the Southwest Corner;
- thence, 660 feet North to the Northwest Corner;
- thence, 330 feet East to the Northeast Corner; the point of beginning.

SAID CLAIM is located in the:

NE 1/4 of Section	_____	, Twp. _____	, Range _____	.
SE 1/4 of Section	_____	, Twp. _____	, Range _____	.
NW 1/4 of Section	_____	, Twp. _____	, Range _____	.
SW 1/4 of Section	<u>36</u>	, Twp. <u>1 North</u>	, Range <u>13 East</u>	.

Gila and Salt River Meridian.

THIS MILLSITE has been located for the purpose of appropriating non-mineral land, if any, that may lie within the boundaries of the underlying lode claims. This millsite location is not intended as an abandonment of the lode mining claim.

Dated and posted on the ground this 13th day of September, 1996.

LOCATOR : CARLOTA COPPER COMPANY  
8101 East Prentice Avenue, Suite 800  
Englewood, Colorado 80111

By *Douglas F. Sterck*  
Douglas F. Sterck - Agent

A MC 342397

State of Arizona )  
County of Gila )



CARLOTTA COPPER COMPANY

DATE 12-4-96 TIME 10:00

OFFICIAL RECORDS OF GILA COUNTY, AZ  
LINDA HAUGHT ORTEGA, RECORDER

BY

*Linda Haught Ortega*

NOTICE OF LOCATION  
MILLSITE CLAIM

Recorded at the request of:  
Carlota Copper Company  
8101 East Prentice Avenue, Suite 800  
Englewood, Colorado 80111

NOTICE IS HEREBY GIVEN THAT CARLOTTA COPPER COMPANY, hereby claims the land hereinafter described as a Millsite Claim, under and pursuant to the laws of the United States of America and the State of Arizona, having located a millsite claim as hereinafter established.

THE NAME of the claim is Koshier # 103, and the claim so located is rectangular in form, being 330 feet in width and 660 feet in length. A location notice is posted at the Northeast corner of the claim. The area claimed by this Millsite Claim is 5 acres.

THE UNDERSIGNED has distinctly marked the said location on the ground, so that its surface boundaries may be readily traced, by four substantial wood posts (2" X 2" X 4' 6"). One post at each corner, each so marked or inscribed as to indicate the intended location.

SAID CLAIM is situated in the Undesignated Mining District, Gila County, State of Arizona, and is more particularly described as follows:

BEGINNING at the Northeast claim corner monument, which is located North 1320 feet and West 1320 feet from the NE Section Corner of Section 1, Township 1 South, Range 13 East, Gila and Salt River Meridian;

- thence, 660 feet South to the Southeast Corner;
- thence, 330 feet West to the Southwest Corner;
- thence, 660 feet North to the Northwest Corner;
- thence, 330 feet East to the Northeast Corner; the point of beginning.

SAID CLAIM is located in the:

NE 1/4 of Section \_\_\_\_\_, Twp. \_\_\_\_\_, Range \_\_\_\_\_  
 SE 1/4 of Section \_\_\_\_\_, Twp. \_\_\_\_\_, Range \_\_\_\_\_  
 NW 1/4 of Section \_\_\_\_\_, Twp. \_\_\_\_\_, Range \_\_\_\_\_  
 SW 1/4 of Section 36, Twp. 1 North, Range 13 East  
 Gila and Salt River Meridian.

THIS MILLSITE has been located for the purpose of appropriating non-mineral land, if any, that may lie within the boundaries of the underlying lode claims. This millsite location is not intended as an abandonment of the lode mining claim.

Dated and posted on the ground this 13th day of September, 1996.

LOCATOR :

CARLOTTA COPPER COMPANY  
8101 East Prentice Avenue, Suite 800  
Englewood, Colorado 80111

By *Douglas F. Sterck*  
Douglas F. Sterck - Agent

ARIZONA  
STATE OFFICE  
PHOENIX, ARIZONA

Apr 22 10 54 AM '97

RECEIVED  
BUREAU OF  
LAND MANAGEMENT

AME 342398

6/23/97 SR  
ENTERED IN COM...

RECEIVED  
BUREAU OF  
LAND MANAGEMENT  
Dec 3 10 06 AM '96

ARIZONA  
STATE OFFICE  
PHOENIX, ARIZONA

State of Arizona )  
                          )SS  
County of Gila    )

Recorded at the request of:  
Carlota Copper Company  
8101 East Prentice Avenue, Suite 800  
Englewood, Colorado 80111

**NOTICE OF LOCATION  
MILLSITE CLAIM**

NOTICE IS HEREBY GIVEN THAT CARLOTA COPPER COMPANY, hereby claims the land hereinafter described as a Millsite Claim, under and pursuant to the laws of the United States of America and the State of Arizona, having located a millsite claim as hereinafter established.

THE NAME of the claim is Kosher # 103, and the claim so located is rectangular in form, being 330 feet in width and 660 feet in length. A location notice is posted at the Northeast corner of the claim. The area claimed by this Millsite Claim is 5 acres.

THE UNDERSIGNED has distinctly marked the said location on the ground, so that its surface boundaries may be readily traced, by four substantial wood posts (2" X 2" X 4' 6"). One post at each corner, each so marked or inscribed as to indicate the intended location.

SAID CLAIM is situated in the Undesignated Mining District, Gila County, State of Arizona, and is more particularly described as follows:

BEGINNING at the Northeast claim corner monument, which is located North 1320 feet and West 1320 feet from the NE Section Corner of Section 1, Township 1 South, Range 13 East, Gila and Salt River Meridian;

- thence, 660 feet South to the Southeast Corner;
- thence, 330 feet West to the Southwest Corner;
- thence, 660 feet North to the Northwest Corner;
- thence, 330 feet East to the Northeast Corner; the point of beginning.

SAID CLAIM is located in the:

NE 1/4 of Section \_\_\_\_\_, Twp. \_\_\_\_\_, Range \_\_\_\_\_ .  
 SE 1/4 of Section \_\_\_\_\_, Twp. \_\_\_\_\_, Range \_\_\_\_\_ .  
 NW 1/4 of Section \_\_\_\_\_, Twp. \_\_\_\_\_, Range \_\_\_\_\_ .  
 SW 1/4 of Section 36, Twp. 1 North, Range 13 East .  
 Gila and Salt River Meridian.

THIS MILLSITE has been located for the purpose of appropriating non-mineral land, if any, that may lie within the boundaries of the underlying lode claims. This millsite location is not intended as an abandonment of the lode mining claim.

Dated and posted on the ground this 13th day of September, 1996.

LOCATOR : CARLOTA COPPER COMPANY  
 8101 East Prentice Avenue, Suite 800  
 Englewood, Colorado 80111  
 By *Douglas F. Sterck*  
 Douglas F. Sterck - Agent

A MC 342398

FEE# 96-01#88

RECORDED AT THE REQUEST OF

CARLOTTA COPPER COMPANY

DATE 12-4-96 TIME 10:00

OFFICIAL RECORDS OF GILA COUNTY, AZ  
LINDA HAUGHT ORTEGA, RECORDER

BY *Linda Haught Ortega*

NOTICE OF LOCATION  
MILLSITE CLAIM

State of Arizona )  
County of Gila )

MICROFILMED  
INDEXED

Recorded at the request of:  
Carlota Copper Company  
8101 East Prentice Avenue, Suite 800  
Englewood, Colorado 80111

NOTICE IS HEREBY GIVEN THAT CARLOTTA COPPER COMPANY, hereby claims the land hereinafter described as a Millsite Claim, under and pursuant to the laws of the United States of America and the State of Arizona, having located a millsite claim as hereinafter established.

THE NAME of the claim is Kosher # 104, and the claim so located is rectangular in form, being 330 feet in width and 660 feet in length. A location notice is posted at the Northeast corner of the claim. The area claimed by this Millsite Claim is 5 acres.

THE UNDERSIGNED has distinctly marked the said location on the ground, so that its surface boundaries may be readily traced, by four substantial wood posts (2" X 2" X 4' 6"). One post at each corner, each so marked or inscribed as to indicate the intended location.

SAID CLAIM is situated in the Undesignated Mining District, Gila County, State of Arizona, and is more particularly described as follows:

BEGINNING at the Northeast claim corner monument, which is located North 1320 feet and West 990 feet from the NE Section Corner of Section 1, Township 1 South, Range 13 East, Gila and Salt River Meridian;

- thence, 660 feet South to the Southeast Corner;
- thence, 330 feet West to the Southwest Corner;
- thence, 660 feet North to the Northwest Corner;
- thence, 330 feet East to the Northeast Corner, the point of beginning.

SAID CLAIM is located in the:

NE 1/4 of Section	_____	, Twp. _____	, Range _____
SE 1/4 of Section	_____	, Twp. _____	, Range _____
NW 1/4 of Section	_____	, Twp. _____	, Range _____
SW 1/4 of Section	36	, Twp. 1 North	, Range 13 East

Gila and Salt River Meridian.

THIS MILLSITE has been located for the purpose of appropriating non-mineral land, if any, that may lie within the boundaries of the underlying lode claims. This millsite location is not intended as an abandonment of the lode mining claim.

Dated and posted on the ground this 13th day of September, 1996.

LOCATOR : CARLOTTA COPPER COMPANY  
8101 East Prentice Avenue, Suite 800  
Englewood, Colorado 80111

By *Douglas F. Sterck*  
Douglas F. Sterck - Agent

6/23/97 Sr

RECEIVED  
BUREAU OF  
LAND MANAGEMENT

ARIZONA  
STATE OFFICE  
PHOENIX, ARIZONA

APR 22 10 54 AM '97

ENTERED IN THE BOOK

342399



State of Arizona )  
 )SS  
County of Gila )

Recorded at the request of:  
Carlota Copper Company  
8101 East Prentice Avenue, Suite 800  
Englewood, Colorado 80111

**NOTICE OF LOCATION  
MILLSITE CLAIM**

ARIZONA  
STATE OFFICE  
PHOENIX, ARIZONA

RECEIVED  
BUREAU OF  
LAND MANAGEMENT  
DEC 3 10 06 AM '96

NOTICE IS HEREBY GIVEN THAT CARLOTA COPPER COMPANY, hereby claims the land hereinafter described as a Millsite Claim, under and pursuant to the laws of the United States of America and the State of Arizona, having located a millsite claim as hereinafter established.

THE NAME of the claim is Kosher # 104, and the claim so located is rectangular in form, being 330 feet in width and 660 feet in length. A location notice is posted at the Northeast corner of the claim. The area claimed by this Millsite Claim is 5 acres.

THE UNDERSIGNED has distinctly marked the said location on the ground, so that its surface boundaries may be readily traced, by four substantial wood posts (2" X 2" X 4' 6"). One post at each corner, each so marked or inscribed as to indicate the intended location.

SAID CLAIM is situated in the Undesignated Mining District, Gila County, State of Arizona, and is more particularly described as follows:

BEGINNING at the Northeast claim corner monument, which is located North 1320 feet and West 990 feet from the NE Section Corner of Section 1, Township 1 South, Range 13 East, Gila and Salt River Meridian;

thence, 660 feet South to the Southeast Corner;  
thence, 330 feet West to the Southwest Corner;  
thence, 660 feet North to the Northwest Corner;  
thence, 330 feet East to the Northeast Corner; the point of beginning.

SAID CLAIM is located in the:

NE 1/4 of Section \_\_\_\_\_, Twp. \_\_\_\_\_, Range \_\_\_\_\_.  
SE 1/4 of Section \_\_\_\_\_, Twp. \_\_\_\_\_, Range \_\_\_\_\_.  
NW 1/4 of Section \_\_\_\_\_, Twp. \_\_\_\_\_, Range \_\_\_\_\_.  
SW 1/4 of Section 36, Twp. 1 North, Range 13 East.  
Gila and Salt River Meridian.

THIS MILLSITE has been located for the purpose of appropriating non-mineral land, if any, that may lie within the boundaries of the underlying lode claims. This millsite location is not intended as an abandonment of the lode mining claim.

Dated and posted on the ground this 13th day of September, 1996.

LOCATOR : CARLOTA COPPER COMPANY  
8101 East Prentice Avenue, Suite 800  
Englewood, Colorado 80111

By *Douglas F. Sterck*  
Douglas F. Sterck - Agent

A MC 342399

State of Arizona )  
County of Gila )SS

MICROFILMED  
INDEXED

CARLOTTA COPPER COMPANY

DATE 12-4-96 TIME 10:00

Recorded at the request of:  
Carlota Copper Company  
8101 East Prentice Avenue, Suite 800  
Englewood, Colorado 80111

OFFICIAL RECORDS OF GILA COUNTY, AZ  
LINDA HAUGHT ORTEGA, RECORDER

BY *Linda Haught Ortega*

NOTICE OF LOCATION  
MILLSITE CLAIM

NOTICE IS HEREBY GIVEN THAT CARLOTTA COPPER COMPANY, hereby claims the land hereinafter described as a Millsite Claim, under and pursuant to the laws of the United States of America and the State of Arizona, having located a millsite claim as hereinafter established.

THE NAME of the claim is Koshar # 105, and the claim so located is rectangular in form, being 330 feet in width and 660 feet in length. A location notice is posted at the Northeast corner of the claim. The area claimed by this Millsite Claim is 5 acres.

THE UNDERSIGNED has distinctly marked the said location on the ground, so that its surface boundaries may be readily traced, by four substantial wood posts (2" X 2" X 4' 6"). One post at each corner, each so marked or inscribed as to indicate the intended location.

SAID CLAIM is situated in the Undesignated Mining District, Gila County, State of Arizona, and is more particularly described as follows:

BEGINNING at the Northeast claim corner monument, which is located North 1320 feet and West 660 feet from the NE Section Corner of Section 1, Township 1 South, Range 13 East, Gila and Salt River Meridian;

- thence, 660 feet South to the Southeast Corner;
- thence, 330 feet West to the Southwest Corner;
- thence, 660 feet North to the Northwest Corner;
- thence, 330 feet East to the Northeast Corner; the point of beginning.

SAID CLAIM is located in the:

NE 1/4 of Section \_\_\_\_\_, Twp. \_\_\_\_\_, Range \_\_\_\_\_  
 SE 1/4 of Section \_\_\_\_\_, Twp. \_\_\_\_\_, Range \_\_\_\_\_  
 NW 1/4 of Section \_\_\_\_\_, Twp. \_\_\_\_\_, Range \_\_\_\_\_  
 SW 1/4 of Section 36, Twp. 1 North, Range 13 East  
 Gila and Salt River Meridian.

THIS MILLSITE has been located for the purpose of appropriating non-mineral land, if any, that may lie within the boundaries of the underlying lode claims. This millsite location is not intended as an abandonment of the lode mining claim.

Dated and posted on the ground this 13th day of September, 1996.

LOCATOR : CARLOTTA COPPER COMPANY  
 8101 East Prentice Avenue, Suite 800  
 Englewood, Colorado 80111  
 By *Douglas F. Sterck*  
 Douglas F. Sterck - Agent

6/23/97 Sr

ENTERED BY COMPUTER

RECEIVED  
 BUREAU OF  
 LAND MANAGEMENT  
 APR 22 10 54 AM '97  
 ARIZONA  
 STATE OFFICE  
 PHOENIX, ARIZONA

AME 342400

State of Arizona )  
 )SS  
County of Gila )

Recorded at the request of:  
Carlota Copper Company  
8101 East Prentice Avenue, Suite 800  
Englewood, Colorado 80111

RECEIVED  
BUREAU OF  
LAND MANAGEMENT  
Dec 3 10 06 AM '96  
ARIZONA  
STATE OFFICE  
PHOENIX, ARIZONA

**NOTICE OF LOCATION  
MILLSITE CLAIM**

NOTICE IS HEREBY GIVEN THAT CARLOTA COPPER COMPANY, hereby claims the land hereinafter described as a Millsite Claim, under and pursuant to the laws of the United States of America and the State of Arizona, having located a millsite claim as hereinafter established.

THE NAME of the claim is Koshier # 105, and the claim so located is rectangular in form, being 330 feet in width and 660 feet in length. A location notice is posted at the Northeast corner of the claim. The area claimed by this Millsite Claim is 5 acres.

THE UNDERSIGNED has distinctly marked the said location on the ground, so that its surface boundaries may be readily traced, by four substantial wood posts (2" X 2" X 4' 6"). One post at each corner, each so marked or inscribed as to indicate the intended location.

SAID CLAIM is situated in the Undesignated Mining District, Gila County, State of Arizona, and is more particularly described as follows:

BEGINNING at the Northeast claim corner monument, which is located North 1320 feet and West 660 feet from the NE Section Corner of Section 1, Township 1 South, Range 13 East, Gila and Salt River Meridian;

- thence, 660 feet South to the Southeast Corner;
- thence, 330 feet West to the Southwest Corner;
- thence, 660 feet North to the Northwest Corner;
- thence, 330 feet East to the Northeast Corner; the point of beginning.

SAID CLAIM is located in the:

NE 1/4 of Section _____,	Twp. _____,	Range _____.
SE 1/4 of Section _____,	Twp. _____,	Range _____.
NW 1/4 of Section _____,	Twp. _____,	Range _____.
SW 1/4 of Section <u>36</u> ,	Twp. <u>1 North</u> ,	Range <u>13 East</u> .

Gila and Salt River Meridian.

THIS MILLSITE has been located for the purpose of appropriating non-mineral land, if any, that may lie within the boundaries of the underlying lode claims. This millsite location is not intended as an abandonment of the lode mining claim.

Dated and posted on the ground this 13th day of September, 1996.

LOCATOR : CARLOTA COPPER COMPANY  
8101 East Prentice Avenue, Suite 800  
Englewood, Colorado 80111

By *Douglas F. Sterck*  
Douglas F. Sterck - Agent

A HC 342400

FEE# 96-019690 M \$10.00  
ck# 001556  
#PAGES 2

RECORDED AT THE REQUEST OF  
CARLOTTA COPPER COMPANY

State of Arizona )  
                          )SS  
County of Gila )

**MICROFILMED  
INDEXED**

DATE 12-4-96 TIME 10:00

Recorded at the request of:  
Carlota Copper Company  
8101 East Prentice Avenue, Suite 800  
Englewood, Colorado 80111

OFFICIAL RECORDS OF GILA COUNTY, AZ  
LINDA HAUGHT ORTEGA, RECORDER

BY Linda Haught Ortega

**NOTICE OF LOCATION  
MILLSITE CLAIM**

NOTICE IS HEREBY GIVEN THAT CARLOTTA COPPER COMPANY, hereby claims the land hereinafter described as a Millsite Claim, under and pursuant to the laws of the United States of America and the State of Arizona, having located a millsite claim as hereinafter established.

THE NAME of the claim is Koshier # 106, and the claim so located is rectangular in form, being 330 feet in width and 660 feet in length. A location notice is posted at the Northeast corner of the claim. The area claimed by this Millsite Claim is 5 acres.

THE UNDERSIGNED has distinctly marked the said location on the ground, so that its surface boundaries may be readily traced, by four substantial wood posts (2" X 2" X 4' 6"). One post at each corner, each so marked or inscribed as to indicate the intended location.

SAID CLAIM is situated in the Undesignated Mining District, Gila County, State of Arizona, and is more particularly described as follows:

BEGINNING at the Northeast claim corner monument, which is located North 1320 feet and West 330 feet from the NE Section Corner of Section 1, Township 1 South, Range 13 East, Gila and Salt River Meridian;

thence, 660 feet South to the Southeast Corner;  
thence, 330 feet West to the Southwest Corner;  
thence, 660 feet North to the Northwest Corner;  
thence, 330 feet East to the Northeast Corner; the point of beginning.

SAID CLAIM is located in the:

NE 1/4 of Section \_\_\_\_\_, Twp. \_\_\_\_\_, Range \_\_\_\_\_  
SE 1/4 of Section 36, Twp. 1 North, Range 13 East  
NW 1/4 of Section \_\_\_\_\_, Twp. \_\_\_\_\_, Range \_\_\_\_\_  
SW 1/4 of Section \_\_\_\_\_, Twp. \_\_\_\_\_, Range \_\_\_\_\_  
Gila and Salt River Meridian.

THIS MILLSITE has been located for the purpose of appropriating non-mineral land, if any, that may lie within the boundaries of the underlying lode claims. This millsite location is not intended as an abandonment of the lode mining claim.

Dated and posted on the ground this 13th day of September, 1996.

LOCATOR : CARLOTTA COPPER COMPANY  
8101 East Prentice Avenue, Suite 800  
Englewood, Colorado 80111

By Douglas F. Sterck  
Douglas F. Sterck - Agent

6/23/97 SR

RECEIVED  
BUREAU OF  
LAND MANAGEMENT  
ARIZONA  
STATE OFFICE  
PHOENIX, ARIZONA  
APR 22 10 54 AM '97

AME 342401

State of Arizona )  
 )SS  
County of Gila )

Recorded at the request of:  
Carlota Copper Company  
8101 East Prentice Avenue, Suite 800  
Englewood, Colorado 80111

RECEIVED  
BUREAU OF  
LAND MANAGEMENT  
ARIZONA  
STATE OFFICE  
PHOENIX, ARIZONA  
Dec 3 10 06 AM '96

**NOTICE OF LOCATION  
MILLSITE CLAIM**

NOTICE IS HEREBY GIVEN THAT CARLOTA COPPER COMPANY, hereby claims the land hereinafter described as a Millsite Claim, under and pursuant to the laws of the United States of America and the State of Arizona, having located a millsite claim as hereinafter established.

THE NAME of the claim is Kosher # 106, and the claim so located is rectangular in form, being 330 feet in width and 660 feet in length. A location notice is posted at the Northeast corner of the claim. The area claimed by this Millsite Claim is 5 acres.

THE UNDERSIGNED has distinctly marked the said location on the ground, so that its surface boundaries may be readily traced, by four substantial wood posts (2" X 2" X 4' 6"). One post at each corner, each so marked or inscribed as to indicate the intended location.

SAID CLAIM is situated in the Undesignated Mining District, Gila County, State of Arizona, and is more particularly described as follows:

BEGINNING at the Northeast claim corner monument, which is located North 1320 feet and West 330 feet from the NE Section Corner of Section 1, Township 1 South, Range 13 East, Gila and Salt River Meridian;

thence, 660 feet South to the Southeast Corner;  
thence, 330 feet West to the Southwest Corner;  
thence, 660 feet North to the Northwest Corner;  
thence, 330 feet East to the Northeast Corner; the point of beginning.

SAID CLAIM is located in the:

NE 1/4 of Section \_\_\_\_\_, Twp. \_\_\_\_\_, Range \_\_\_\_\_  
SE 1/4 of Section 36, Twp. 1 North, Range 13 East  
NW 1/4 of Section \_\_\_\_\_, Twp. \_\_\_\_\_, Range \_\_\_\_\_  
SW 1/4 of Section \_\_\_\_\_, Twp. \_\_\_\_\_, Range \_\_\_\_\_  
Gila and Salt River Meridian.

THIS MILLSITE has been located for the purpose of appropriating non-mineral land, if any, that may lie within the boundaries of the underlying lode claims. This millsite location is not intended as an abandonment of the lode mining claim.

Dated and posted on the ground this 13th day of September, 1996.

LOCATOR : CARLOTA COPPER COMPANY  
8101 East Prentice Avenue, Suite 800  
Englewood, Colorado 80111

By *Douglas F. Sterck*  
Douglas F. Sterck - Agent

A MC 342401



2

1-6-040045

OFFICIAL RECORDS OF  
PINAL COUNTY RECORDER  
KATHLEEN C. FELIX

DATE: 12/04/96      TIME: 1135  
FEE :            10.00  
PAGES:           2  
FEE NO: 1996-040045

State of Arizona    )  
                              )SS  
County of Pinal    )

Recorded at the request of:  
Carlota Copper Company  
8101 East Prentice Avenue, Suite 800  
Englewood, Colorado 80111

**NOTICE OF LOCATION  
MILLSITE CLAIM**

NOTICE IS HEREBY GIVEN THAT CARLOTA COPPER COMPANY, hereby claims the land hereinafter described as a Millsite Claim, under and pursuant to the laws of the United States of America and the State of Arizona, having located a millsite claim as hereinafter established.

THE NAME of the claim is Kosher # 107, and the claim so located is rectangular in form, being 330 feet in width and 660 feet in length. A location notice is posted at the Northeast corner of the claim. The area claimed by this Millsite Claim is 5 acres.

THE UNDERSIGNED has distinctly marked the said location on the ground, so that its surface boundaries may be readily traced, by four substantial wood posts (2" X 2" X 4' 6"). One post at each corner, each so marked or inscribed as to indicate the intended location.

SAID CLAIM is situated in the Undesignated Mining District, Pinal County, State of Arizona, and is more particularly described as follows:

BEGINNING at the Northeast claim corner monument, which is located North 660 feet and West 4620 feet from the NE Section Corner of Section 1, Township 1 South, Range 13 East, Gila and Salt River Meridian;

- thence, 660 feet South to the Southeast Corner;
- thence, 330 feet West to the Southwest Corner;
- thence, 660 feet North to the Northwest Corner;
- thence, 330 feet East to the Northeast Corner; the point of beginning.

SAID CLAIM is located in the:

NE 1/4 of Section \_\_\_\_\_, Twp. \_\_\_\_\_, Range \_\_\_\_\_.  
SE 1/4 of Section 35, Twp. 1 North, Range 13 East.  
NW 1/4 of Section \_\_\_\_\_, Twp. \_\_\_\_\_, Range \_\_\_\_\_.  
SW 1/4 of Section \_\_\_\_\_, Twp. \_\_\_\_\_, Range \_\_\_\_\_.  
Gila and Salt River Meridian.

THIS MILLSITE has been located for the purpose of appropriating non-mineral land, if any, that may lie within the boundaries of the underlying lode claims. This millsite location is not intended as an abandonment of the lode mining claim.

Dated and posted on the ground this 13th day of September, 1996.

LOCATOR :            CARLOTA COPPER COMPANY  
                              8101 East Prentice Avenue, Suite 800  
                              Englewood, Colorado 80111  
By Douglas F. Sterck  
                              Douglas F. Sterck - Agent

RECEIVED  
BUREAU OF  
LAND MANAGEMENT  
ARIZONA  
STATE OFFICE  
PHOENIX, ARIZONA  
APR 22 10 54 AM '97

6/23/97 SR  
ENTERED IN COMPUTER

AME 342402

State of Arizona )  
 )SS  
County of Pinal )

Recorded at the request of:  
Carlota Copper Company  
8101 East Prentice Avenue, Suite 800  
Englewood, Colorado 80111

ARIZONA  
STATE OFFICE  
PHOENIX, ARIZONA

Dec 3 10 06 AM '96

RECEIVED  
BUREAU OF  
LAND MANAGEMENT

**NOTICE OF LOCATION  
MILLSITE CLAIM**

NOTICE IS HEREBY GIVEN THAT CARLOTA COPPER COMPANY, hereby claims the land hereinafter described as a Millsite Claim, under and pursuant to the laws of the United States of America and the State of Arizona, having located a millsite claim as hereinafter established.

THE NAME of the claim is Kosher # 107, and the claim so located is rectangular in form, being 330 feet in width and 660 feet in length. A location notice is posted at the Northeast corner of the claim. The area claimed by this Millsite Claim is 5 acres.

THE UNDERSIGNED has distinctly marked the said location on the ground, so that its surface boundaries may be readily traced, by four substantial wood posts (2" X 2" X 4' 6"). One post at each corner, each so marked or inscribed as to indicate the intended location.

SAID CLAIM is situated in the Undesignated Mining District, Pinal County, State of Arizona, and is more particularly described as follows:

BEGINNING at the Northeast claim corner monument, which is located North 660 feet and West 4620 feet from the NE Section Corner of Section 1, Township 1 South, Range 13 East, Gila and Salt River Meridian;

- thence, 660 feet South to the Southeast Corner;
- thence, 330 feet West to the Southwest Corner;
- thence, 660 feet North to the Northwest Corner;
- thence, 330 feet East to the Northeast Corner; the point of beginning.

SAID CLAIM is located in the:

NE 1/4 of Section _____	,Twp. _____	,Range _____
SE 1/4 of Section <u>35</u>	,Twp. <u>1 North</u>	,Range <u>13 East</u>
NW 1/4 of Section _____	,Twp. _____	,Range _____
SW 1/4 of Section _____	,Twp. _____	,Range _____

Gila and Salt River Meridian.

THIS MILLSITE has been located for the purpose of appropriating non-mineral land, if any, that may lie within the boundaries of the underlying lode claims. This millsite location is not intended as an abandonment of the lode mining claim.

Dated and posted on the ground this 13th day of September, 1996.

LOCATOR : CARLOTA COPPER COMPANY  
8101 East Prentice Avenue, Suite 800  
Englewood, Colorado 80111

By Douglas F. Sterck  
Douglas F. Sterck - Agent

A HC 342402

2

1 6-040046



OFFICIAL RECORDS OF PINAL COUNTY RECORDER  
KATHLEEN C. FELIX

State of Arizona )  
                          )SS  
County of Pinal )

DATE: 12/04/96      TIME: 1135  
FEE :            10.00  
PAGES:           2  
FEE NO: 1996-040046

Recorded at the request of:  
Carlota Copper Company  
8101 East Prentice Avenue, Suite 800  
Englewood, Colorado 80111

**NOTICE OF LOCATION  
MILLSITE CLAIM**

NOTICE IS HEREBY GIVEN THAT CARLOTA COPPER COMPANY, hereby claims the land hereinafter described as a Millsite Claim, under and pursuant to the laws of the United States of America and the State of Arizona, having located a millsite claim as hereinafter established.

THE NAME of the claim is Koshier # 108, and the claim so located is rectangular in form, being 330 feet in width and 660 feet in length. A location notice is posted at the Northeast corner of the claim. The area claimed by this Millsite Claim is 5 acres.

THE UNDERSIGNED has distinctly marked the said location on the ground, so that its surface boundaries may be readily traced, by four substantial wood posts (2" X 2" X 4' 6"). One post at each corner, each so marked or inscribed as to indicate the intended location.

SAID CLAIM is situated in the Undesignated Mining District, Pinal County, State of Arizona, and is more particularly described as follows:

BEGINNING at the Northeast claim corner monument, which is located North 660 feet and West 4290 feet from the NE Section Corner of Section 1, Township 1 South, Range 13 East, Gila and Salt River Meridian;

- thence, 660 feet South to the Southeast Corner;
- thence, 330 feet West to the Southwest Corner;
- thence, 660 feet North to the Northwest Corner;
- thence, 330 feet East to the Northeast Corner; the point of beginning.

SAID CLAIM is located in the:

NE 1/4 of Section _____	, Twp. _____	, Range _____
SE 1/4 of Section <u>35</u>	, Twp. <u>1 North</u>	, Range <u>13 East</u>
NW 1/4 of Section _____	, Twp. _____	, Range _____
SW 1/4 of Section _____	, Twp. _____	, Range _____

Gila and Salt River Meridian.

THIS MILLSITE has been located for the purpose of appropriating non-mineral land, if any, that may lie within the boundaries of the underlying lode claims. This millsite location is not intended as an abandonment of the lode mining claim.

Dated and posted on the ground this 13th day of September, 1996.

LOCATOR :            CARLOTA COPPER COMPANY  
                          8101 East Prentice Avenue, Suite 800  
                          Englewood, Colorado 80111  
By Douglas F. Sterck  
                          Douglas F. Sterck - Agent

RECEIVED  
BUREAU OF  
LAND MANAGEMENT  
APR 22 10 54 AM '97  
ARIZONA  
STATE OFFICE  
PHOENIX, ARIZONA

6/23/97 SR  
ENTERED BY COMPUTER

AME 342403

State of Arizona )  
                          )SS  
County of Pinal )

Recorded at the request of:  
Carlota Copper Company  
8101 East Prentice Avenue, Suite 800  
Englewood, Colorado 80111

**NOTICE OF LOCATION  
MILLSITE CLAIM**

ARIZONA  
STATE OFFICE  
PHOENIX, ARIZONA

Dec 3 10 06 AM '96

RECEIVED  
BUREAU OF  
LAND MANAGEMENT

NOTICE IS HEREBY GIVEN THAT CARLOTA COPPER COMPANY, hereby claims the land hereinafter described as a Millsite Claim, under and pursuant to the laws of the United States of America and the State of Arizona, having located a millsite claim as hereinafter established.

THE NAME of the claim is Kosher # 108, and the claim so located is rectangular in form, being 330 feet in width and 660 feet in length. A location notice is posted at the Northeast corner of the claim. The area claimed by this Millsite Claim is 5 acres.

THE UNDERSIGNED has distinctly marked the said location on the ground, so that its surface boundaries may be readily traced, by four substantial wood posts (2" X 2" X 4' 6"). One post at each corner, each so marked or inscribed as to indicate the intended location.

SAID CLAIM is situated in the Undesignated Mining District, Pinal County, State of Arizona, and is more particularly described as follows:

BEGINNING at the Northeast claim corner monument, which is located North 660 feet and West 4290 feet from the NE Section Corner of Section 1, Township 1 South, Range 13 East, Gila and Salt River Meridian;

thence, 660 feet South to the Southeast Corner;  
thence, 330 feet West to the Southwest Corner;  
thence, 660 feet North to the Northwest Corner;  
thence, 330 feet East to the Northeast Corner; the point of beginning.

SAID CLAIM is located in the:

NE 1/4 of Section \_\_\_\_\_, Twp. \_\_\_\_\_, Range \_\_\_\_\_  
SE 1/4 of Section 35, Twp. 1 North, Range 13 East  
NW 1/4 of Section \_\_\_\_\_, Twp. \_\_\_\_\_, Range \_\_\_\_\_  
SW 1/4 of Section \_\_\_\_\_, Twp. \_\_\_\_\_, Range \_\_\_\_\_  
Gila and Salt River Meridian.

THIS MILLSITE has been located for the purpose of appropriating non-mineral land, if any, that may lie within the boundaries of the underlying lode claims. This millsite location is not intended as an abandonment of the lode mining claim.

Dated and posted on the ground this 13th day of September, 1996.

LOCATOR : CARLOTA COPPER COMPANY  
8101 East Prentice Avenue, Suite 800  
Englewood, Colorado 80111

By Douglas F. Sterck  
Douglas F. Sterck - Agent

A MC 342403

1996-040047



OFFICIAL RECORDS OF PINAL COUNTY RECORDER

KATHLEEN C. FELIX

DATE: 12/04/96 TIME: 1135
FEE: 10.00
PAGES: 2
FEE NO: 1996-040047

State of Arizona )
)SS
County of Pinal )

Recorded at the request of:
Carlota Copper Company
8101 East Prentice Avenue, Suite 800
Englewood, Colorado 80111

NOTICE OF LOCATION
MILLSITE CLAIM

NOTICE IS HEREBY GIVEN THAT CARLOTA COPPER COMPANY, hereby claims the land hereinafter described as a Millsite Claim, under and pursuant to the laws of the United States of America and the State of Arizona, having located a millsite claim as hereinafter established.

THE NAME of the claim is Kosher # 109, and the claim so located is rectangular in form, being 330 feet in width and 660 feet in length. A location notice is posted at the Northeast corner of the claim. The area claimed by this Millsite Claim is 5 acres.

THE UNDERSIGNED has distinctly marked the said location on the ground, so that its surface boundaries may be readily traced, by four substantial wood posts (2" X 2" X 4' 6"). One post at each corner, each so marked or inscribed as to indicate the intended location.

SAID CLAIM is situated in the Undesignated Mining District, Pinal County, State of Arizona, and is more particularly described as follows:

BEGINNING at the Northeast claim corner monument, which is located North 660 feet and West 3960 feet from the NE Section Corner of Section 1, Township 1 South, Range 13 East, Gila and Salt River Meridian;

thence, 660 feet South to the Southeast Corner;
thence, 330 feet West to the Southwest Corner;
thence, 660 feet North to the Northwest Corner;
thence, 330 feet East to the Northeast Corner; the point of beginning.

SAID CLAIM is located in the:

NE 1/4 of Section \_\_\_\_\_, Twp. \_\_\_\_\_, Range \_\_\_\_\_
SE 1/4 of Section 35, Twp. 1 North, Range 13 East
NW 1/4 of Section \_\_\_\_\_, Twp. \_\_\_\_\_, Range \_\_\_\_\_
SW 1/4 of Section \_\_\_\_\_, Twp. \_\_\_\_\_, Range \_\_\_\_\_
Gila and Salt River Meridian.

THIS MILLSITE has been located for the purpose of appropriating non-mineral land, if any, that may lie within the boundaries of the underlying lode claims. This millsite location is not intended as an abandonment of the lode mining claim.

Dated and posted on the ground this 13th day of September, 1996.

LOCATOR: CARLOTA COPPER COMPANY
8101 East Prentice Avenue, Suite 800
Englewood, Colorado 80111

By Douglas F. Sterck - Agent

ARIZONA STATE OFFICE PHOENIX, ARIZONA

APR 22 10 54 AM '97

RECEIVED BUREAU OF LAND MANAGEMENT

Amc 34404

6/23/97 Sr
ENTERED IN COMPUTER



State of Arizona )  
                          )SS  
County of Pinal )

Recorded at the request of:  
Carlota Copper Company  
8101 East Prentice Avenue, Suite 800  
Englewood, Colorado 80111

ARIZONA  
STATE OFFICE  
PHOENIX, ARIZONA

Dec 3 10 06 AM '96

RECEIVED  
BUREAU OF  
LAND MANAGEMENT

**NOTICE OF LOCATION  
MILLSITE CLAIM**

NOTICE IS HEREBY GIVEN THAT CARLOTA COPPER COMPANY, hereby claims the land hereinafter described as a Millsite Claim, under and pursuant to the laws of the United States of America and the State of Arizona, having located a millsite claim as hereinafter established.

THE NAME of the claim is Kosher # 109, and the claim so located is rectangular in form, being 330 feet in width and 660 feet in length. A location notice is posted at the Northeast corner of the claim. The area claimed by this Millsite Claim is 5 acres.

THE UNDERSIGNED has distinctly marked the said location on the ground, so that its surface boundaries may be readily traced, by four substantial wood posts (2" X 2" X 4' 6"). One post at each corner, each so marked or inscribed as to indicate the intended location.

SAID CLAIM is situated in the Undesignated Mining District, Pinal County, State of Arizona, and is more particularly described as follows:

BEGINNING at the Northeast claim corner monument, which is located North 660 feet and West 3960 feet from the NE Section Corner of Section 1, Township 1 South, Range 13 East, Gila and Salt River Meridian;

thence, 660 feet South to the Southeast Corner;  
thence, 330 feet West to the Southwest Corner;  
thence, 660 feet North to the Northwest Corner;  
thence, 330 feet East to the Northeast Corner; the point of beginning.

SAID CLAIM is located in the:

NE 1/4 of Section \_\_\_\_\_, Twp. \_\_\_\_\_, Range \_\_\_\_\_  
SE 1/4 of Section 35, Twp. 1 North, Range 13 East  
NW 1/4 of Section \_\_\_\_\_, Twp. \_\_\_\_\_, Range \_\_\_\_\_  
SW 1/4 of Section \_\_\_\_\_, Twp. \_\_\_\_\_, Range \_\_\_\_\_  
Gila and Salt River Meridian.

THIS MILLSITE has been located for the purpose of appropriating non-mineral land, if any, that may lie within the boundaries of the underlying lode claims. This millsite location is not intended as an abandonment of the lode mining claim.

Dated and posted on the ground this 13th day of September, 1996.

LOCATOR : CARLOTA COPPER COMPANY  
8101 East Prentice Avenue, Suite 800  
Englewood, Colorado 80111

By Douglas F. Sterck  
Douglas F. Sterck - Agent

710 342404

2

96-040048



OFFICIAL RECORDS OF PINAL COUNTY RECORDER

KATHLEEN C. FELIX

State of Arizona )
)SS
County of Pinal )

DATE: 12/04/96 TIME: 1135
FEE : 10.00
PAGES: 2
FEE NO: 1996-040048

Recorded at the request of:
Carlota Copper Company
8101 East Prentice Avenue, Suite 800
Englewood, Colorado 80111

NOTICE OF LOCATION
MILLSITE CLAIM

NOTICE IS HEREBY GIVEN THAT CARLOTA COPPER COMPANY, hereby claims the land hereinafter described as a Millsite Claim, under and pursuant to the laws of the United States of America and the State of Arizona, having located a millsite claim as hereinafter established.

THE NAME of the claim is Kosher # 110, and the claim so located is rectangular in form, being 330 feet in width and 660 feet in length. A location notice is posted at the Northeast corner of the claim. The area claimed by this Millsite Claim is 5 acres.

THE UNDERSIGNED has distinctly marked the said location on the ground, so that its surface boundaries may be readily traced, by four substantial wood posts (2" X 2" X 4' 6"). One post at each corner, each so marked or inscribed as to indicate the intended location.

SAID CLAIM is situated in the Undesignated Mining District, Pinal County, State of Arizona, and is more particularly described as follows:

BEGINNING at the Northeast claim corner monument, which is located North 660 feet and West 3630 feet from the NE Section Corner of Section 1, Township 1 South, Range 13 East, Gila and Salt River Meridian;

- thence, 660 feet South to the Southeast Corner;
thence, 330 feet West to the Southwest Corner;
thence, 660 feet North to the Northwest Corner;
thence, 330 feet East to the Northeast Corner; the point of beginning.

SAID CLAIM is located in the:

NE 1/4 of Section 35, Twp. 1 North, Range 13 East
SE 1/4 of Section 35, Twp. 1 North, Range 13 East
NW 1/4 of Section, Twp., Range
SW 1/4 of Section, Twp., Range
Gila and Salt River Meridian.

THIS MILLSITE has been located for the purpose of appropriating non-mineral land, if any, that may lie within the boundaries of the underlying lode claims. This millsite location is not intended as an abandonment of the lode mining claim.

Dated and posted on the ground this 13th day of September, 1996.

LOCATOR : CARLOTA COPPER COMPANY
8101 East Prentice Avenue, Suite 800
Englewood, Colorado 80111

By Douglas F. Sterck
Douglas F. Sterck - Agent

ARIZONA STATE OFFICE
PHOENIX, ARIZONA

APR 22 10 54 AM '97

RECEIVED
BUREAU OF
LAND MANAGEMENT

AME 342405

6/23/97 Sr
ENTERED IN COMPUTER

State of Arizona )  
 )SS  
County of Pinal )

Recorded at the request of:  
Carlota Copper Company  
8101 East Prentice Avenue, Suite 800  
Englewood, Colorado 80111

RECEIVED  
BUREAU OF  
LAND MANAGEMENT  
Dec 3 10 06 AM '96  
ARIZONA  
STATE OFFICE  
PHOENIX, ARIZONA

**NOTICE OF LOCATION  
MILLSITE CLAIM**

NOTICE IS HEREBY GIVEN THAT CARLOTA COPPER COMPANY, hereby claims the land hereinafter described as a Millsite Claim, under and pursuant to the laws of the United States of America and the State of Arizona, having located a millsite claim as hereinafter established.

THE NAME of the claim is Kosher # 110 , and the claim so located is rectangular in form, being 330 feet in width and 660 feet in length. A location notice is posted at the Northeast corner of the claim. The area claimed by this Millsite Claim is 5 acres.

THE UNDERSIGNED has distinctly marked the said location on the ground, so that its surface boundaries may be readily traced, by four substantial wood posts (2" X 2" X 4' 6"). One post at each corner, each so marked or inscribed as to indicate the intended location.

SAID CLAIM is situated in the Undesignated Mining District, Pinal County, State of Arizona, and is more particularly described as follows:

BEGINNING at the Northeast claim corner monument, which is located North 660 feet and West 3630 feet from the NE Section Corner of Section 1, Township 1 South, Range 13 East, Gila and Salt River Meridian;

- thence, 660 feet South to the Southeast Corner;
- thence, 330 feet West to the Southwest Corner;
- thence, 660 feet North to the Northwest Corner;
- thence, 330 feet East to the Northeast Corner; the point of beginning.

SAID CLAIM is located in the:

NE 1/4 of Section \_\_\_\_\_, Twp. \_\_\_\_\_, Range \_\_\_\_\_ .  
 SE 1/4 of Section 35, Twp. 1 North, Range 13 East .  
 NW 1/4 of Section \_\_\_\_\_, Twp. \_\_\_\_\_, Range \_\_\_\_\_ .  
 SW 1/4 of Section \_\_\_\_\_, Twp. \_\_\_\_\_, Range \_\_\_\_\_ .  
 Gila and Salt River Meridian.

THIS MILLSITE has been located for the purpose of appropriating non-mineral land, if any, that may lie within the boundaries of the underlying lode claims. This millsite location is not intended as an abandonment of the lode mining claim.

Dated and posted on the ground this 13th day of September, 1996.

LOCATOR : CARLOTA COPPER COMPANY  
8101 East Prentice Avenue, Suite 800  
Englewood, Colorado 80111

By Douglas F. Sterck  
Douglas F. Sterck - Agent

A MC 342405

13 - 040049



OFFICIAL RECORDS OF PINAL COUNTY RECORDER

KATHLEEN C. FELIX

DATE: 12/04/96 TIME: 1135
FEE: 10.00
PAGES: 2
FEE NO: 1996-040049

State of Arizona )
)SS
County of Pinal )

Recorded at the request of:
Carlota Copper Company
8101 East Prentice Avenue, Suite 800
Englewood, Colorado 80111

NOTICE OF LOCATION
MILLSITE CLAIM

NOTICE IS HEREBY GIVEN THAT CARLOTA COPPER COMPANY, hereby claims the land hereinafter described as a Millsite Claim, under and pursuant to the laws of the United States of America and the State of Arizona, having located a millsite claim as hereinafter established.

THE NAME of the claim is Kosher # 111, and the claim so located is rectangular in form, being 330 feet in width and 660 feet in length. A location notice is posted at the Northeast corner of the claim. The area claimed by this Millsite Claim is 5 acres.

THE UNDERSIGNED has distinctly marked the said location on the ground, so that its surface boundaries may be readily traced, by four substantial wood posts (2" X 2" X 4' 6"). One post at each corner, each so marked or inscribed as to indicate the intended location.

SAID CLAIM is situated in the Undesignated Mining District, Pinal County, State of Arizona, and is more particularly described as follows:

BEGINNING at the Northeast claim corner monument, which is located North 660 feet and West 3300 feet from the NE Section Corner of Section 1, Township 1 South, Range 13 East, Gila and Salt River Meridian;

thence, 660 feet South to the Southeast Corner;
thence, 330 feet West to the Southwest Corner;
thence, 660 feet North to the Northwest Corner;
thence, 330 feet East to the Northeast Corner; the point of beginning.

SAID CLAIM is located in the:

NE 1/4 of Section \_\_\_\_\_, Twp. \_\_\_\_\_, Range \_\_\_\_\_
SE 1/4 of Section 35, Twp. 1 North, Range 13 East
NW 1/4 of Section \_\_\_\_\_, Twp. \_\_\_\_\_, Range \_\_\_\_\_
SW 1/4 of Section \_\_\_\_\_, Twp. \_\_\_\_\_, Range \_\_\_\_\_
Gila and Salt River Meridian.

THIS MILLSITE has been located for the purpose of appropriating non-mineral land, if any, that may lie within the boundaries of the underlying lode claims. This millsite location is not intended as an abandonment of the lode mining claim.

Dated and posted on the ground this 13th day of September, 1996.

LOCATOR: CARLOTA COPPER COMPANY
8101 East Prentice Avenue, Suite 800
Englewood, Colorado 80111
By Douglas F. Sterck
Douglas F. Sterck - Agent

RECEIVED
BUREAU OF
LAND MANAGEMENT
APR 22 10 54 AM '97
ARIZONA
STATE OFFICE
PHOENIX, ARIZONA

6/23/97 Sr
ENCLOSURE

AME 342406

State of Arizona )  
 )SS  
County of Pinal )

Recorded at the request of:  
Carlota Copper Company  
8101 East Prentice Avenue, Suite 800  
Englewood, Colorado 80111

ARIZONA  
STATE OFFICE  
PHOENIX, ARIZONA

Dec 3 10 06 AM '96

RECEIVED  
BUREAU OF  
LAND MANAGEMENT

**NOTICE OF LOCATION  
MILLSITE CLAIM**

NOTICE IS HEREBY GIVEN THAT CARLOTA COPPER COMPANY, hereby claims the land hereinafter described as a Millsite Claim, under and pursuant to the laws of the United States of America and the State of Arizona, having located a millsite claim as hereinafter established.

THE NAME of the claim is Kosher # 111, and the claim so located is rectangular in form, being 330 feet in width and 660 feet in length. A location notice is posted at the Northeast corner of the claim. The area claimed by this Millsite Claim is 5 acres.

THE UNDERSIGNED has distinctly marked the said location on the ground, so that its surface boundaries may be readily traced, by four substantial wood posts (2" X 2" X 4' 6"). One post at each corner, each so marked or inscribed as to indicate the intended location.

SAID CLAIM is situated in the Undesignated Mining District, Pinal County, State of Arizona, and is more particularly described as follows:

BEGINNING at the Northeast claim corner monument, which is located North 660 feet and West 3300 feet from the NE Section Corner of Section 1, Township 1 South, Range 13 East, Gila and Salt River Meridian;

- thence, 660 feet South to the Southeast Corner;
- thence, 330 feet West to the Southwest Corner;
- thence, 660 feet North to the Northwest Corner;
- thence, 330 feet East to the Northeast Corner; the point of beginning.

SAID CLAIM is located in the:

NE 1/4 of Section _____	,Twp. _____	,Range _____
SE 1/4 of Section <u>35</u>	,Twp. <u>1 North</u>	,Range <u>13 East</u>
NW 1/4 of Section _____	,Twp. _____	,Range _____
SW 1/4 of Section _____	,Twp. _____	,Range _____

Gila and Salt River Meridian.

THIS MILLSITE has been located for the purpose of appropriating non-mineral land, if any, that may lie within the boundaries of the underlying lode claims. This millsite location is not intended as an abandonment of the lode mining claim.

Dated and posted on the ground this 13th day of September, 1996.

LOCATOR : CARLOTA COPPER COMPANY  
8101 East Prentice Avenue, Suite 800  
Englewood, Colorado 80111

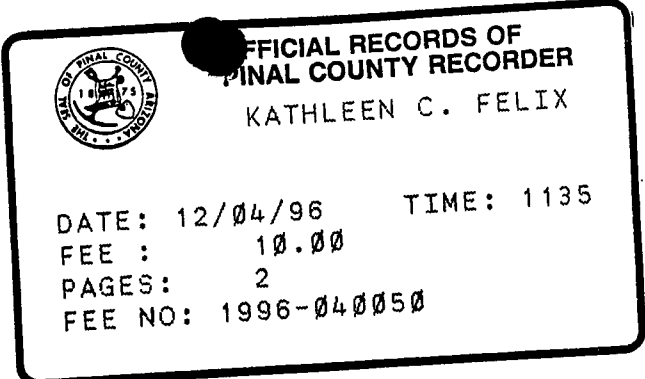
By Douglas F. Sterck  
Douglas F. Sterck - Agent

A MC 342406



2

15-040050



State of Arizona )
)SS
Counties of Gila & Pinal )

Recorded at the request of:
Carlota Copper Company
8101 East Prentice Avenue, Suite 800
Englewood, Colorado 80111

NOTICE OF LOCATION
MILLSITE CLAIM

NOTICE IS HEREBY GIVEN THAT CARLOTA COPPER COMPANY, hereby claims the land hereinafter described as a Millsite Claim, under and pursuant to the laws of the United States of America and the State of Arizona, having located a millsite claim as hereinafter established.

THE NAME of the claim is Kosher # 112, and the claim so located is rectangular in form, being 330 feet in width and 660 feet in length. A location notice is posted at the Northeast corner of the claim. The area claimed by this Millsite Claim is 5 acres.

THE UNDERSIGNED has distinctly marked the said location on the ground, so that its surface boundaries may be readily traced, by four substantial wood posts (2" X 2" X 4' 6"). One post at each corner, each so marked or inscribed as to indicate the intended location.

SAID CLAIM is situated in the Undesignated Mining District, Gila and Pinal Counties, State of Arizona, and is more particularly described as follows:

BEGINNING at the Northeast claim corner monument, which is located North 660 feet and West 2970 feet from the NE Section Corner of Section 1, Township 1 South, Range 13 East, Gila and Salt River Meridian;

- thence, 660 feet South to the Southeast Corner;
thence, 330 feet West to the Southwest Corner;
thence, 660 feet North to the Northwest Corner;
thence, 330 feet East to the Northeast Corner; the point of beginning.

SAID CLAIM is located in the:

NE 1/4 of Section \_\_\_\_\_, Twp. \_\_\_\_\_, Range \_\_\_\_\_
SE 1/4 of Section \_\_\_\_\_, Twp. \_\_\_\_\_, Range \_\_\_\_\_
NW 1/4 of Section \_\_\_\_\_, Twp. \_\_\_\_\_, Range \_\_\_\_\_
SW 1/4 of Section 36, Twp. 1 North, Range 13 East
Gila and Salt River Meridian.

THIS MILLSITE has been located for the purpose of appropriating non-mineral land, if any, that may lie within the boundaries of the underlying lode claims. This millsite location is not intended as an abandonment of the lode mining claim.

Dated and posted on the ground this 13th day of September, 1996.

LOCATOR : CARLOTA COPPER COMPANY
8101 East Prentice Avenue, Suite 800
Englewood, Colorado 80111
By Douglas F. Sterck
Douglas F. Sterck - Agent

RECEIVED
BUREAU OF
LAND MANAGEMENT
ARIZONA
STATE OFFICE
PHOENIX, ARIZONA
APR 22 10 54 AM '97

6/23/97 se
FILED IN COMPUTER

AME 342407

FEE# **90019691** M \$10.00  
 ck# 001556  
 #PAGES 2  
 RECORDED AT THE REQUEST OF  
 CARLOTTA COPPER COMPANY  
 DATE 12-4-96 TIME 10:00

State of Arizona )  
 Counties of Gila & Pinal ) **MICROFILMED INDEXED**

Recorded at the request of:  
 Carlota Copper Company  
 8101 East Prentice Avenue, Suite 800  
 Englewood, Colorado 80111

OFFICIAL RECORDS OF GILA COUNTY, AZ  
 LINDA HAUGHT ORTEGA, RECORDER  
 BY Linda Haught Ortega

**NOTICE OF LOCATION  
 MILLSITE CLAIM**

NOTICE IS HEREBY GIVEN THAT CARLOTTA COPPER COMPANY, hereby claims the land hereinafter described as a Millsite Claim, under and pursuant to the laws of the United States of America and the State of Arizona, having located a millsite claim as hereinafter established.

THE NAME of the claim is Kosher # 112, and the claim so located is rectangular in form, being 330 feet in width and 660 feet in length. A location notice is posted at the Northeast corner of the claim. The area claimed by this Millsite Claim is 5 acres.

THE UNDERSIGNED has distinctly marked the said location on the ground, so that its surface boundaries may be readily traced, by four substantial wood posts (2" X 2" X 4' 6"). One post at each corner, each so marked or inscribed as to indicate the intended location.

SAID CLAIM is situated in the Undesignated Mining District, Gila and Pinal Counties, State of Arizona, and is more particularly described as follows:

BEGINNING at the Northeast claim corner monument, which is located North 660 feet and West 2970 feet from the NE Section Corner of Section 1, Township 1 South, Range 13 East, Gila and Salt River Meridian;

- thence, 660 feet South to the Southeast Corner;
- thence, 330 feet West to the Southwest Corner;
- thence, 660 feet North to the Northwest Corner;
- thence, 330 feet East to the Northeast Corner; the point of beginning.

SAID CLAIM is located in the:

NE 1/4 of Section \_\_\_\_\_, Twp. \_\_\_\_\_, Range \_\_\_\_\_  
 SE 1/4 of Section \_\_\_\_\_, Twp. \_\_\_\_\_, Range \_\_\_\_\_  
 NW 1/4 of Section \_\_\_\_\_, Twp. \_\_\_\_\_, Range \_\_\_\_\_  
 SW 1/4 of Section 36, Twp. 1 North, Range 13 East  
 Gila and Salt River Meridian.

THIS MILLSITE has been located for the purpose of appropriating non-mineral land, if any, that may lie within the boundaries of the underlying lode claims. This millsite location is not intended as an abandonment of the lode mining claim.

Dated and posted on the ground this 13th day of September, 1996.

LOCATOR : CARLOTTA COPPER COMPANY  
 8101 East Prentice Avenue, Suite 800  
 Englewood, Colorado 80111  
 By Douglas F. Sterck  
 Douglas F. Sterck - Agent

ARIZONA STATE OFFICE  
 PHOENIX, ARIZONA  
 RECEIVED  
 BUREAU OF  
 LAND MANAGEMENT  
 APR 22 10 54 AM '97  
 AM 2 342407

State of Arizona )  
 )SS  
Counties of Gila & Pinal )

Recorded at the request of:  
Carlota Copper Company  
8101 East Prentice Avenue, Suite 800  
Englewood, Colorado 80111

**NOTICE OF LOCATION  
MILLSITE CLAIM**

ARIZONA  
STATE OFFICE  
PHOENIX, ARIZONA

RECEIVED  
BUREAU OF  
LAND MANAGEMENT  
DEC 3 10 06 AM '96

NOTICE IS HEREBY GIVEN THAT CARLOTA COPPER COMPANY, hereby claims the land hereinafter described as a Millsite Claim, under and pursuant to the laws of the United States of America and the State of Arizona, having located a millsite claim as hereinafter established.

THE NAME of the claim is Kosher # 112, and the claim so located is rectangular in form, being 330 feet in width and 660 feet in length. A location notice is posted at the Northeast corner of the claim. The area claimed by this Millsite Claim is 5 acres.

THE UNDERSIGNED has distinctly marked the said location on the ground, so that its surface boundaries may be readily traced, by four substantial wood posts (2" X 2" X 4' 6"). One post at each corner, each so marked or inscribed as to indicate the intended location.

SAID CLAIM is situated in the Undesignated Mining District, Gila and Pinal Counties, State of Arizona, and is more particularly described as follows:

BEGINNING at the Northeast claim corner monument, which is located North 660 feet and West 2970 feet from the NE Section Corner of Section 1, Township 1 South, Range 13 East, Gila and Salt River Meridian;

thence, 660 feet South to the Southeast Corner;  
thence, 330 feet West to the Southwest Corner;  
thence, 660 feet North to the Northwest Corner;  
thence, 330 feet East to the Northeast Corner; the point of beginning.

SAID CLAIM is located in the:

NE 1/4 of Section \_\_\_\_\_, Twp. \_\_\_\_\_, Range \_\_\_\_\_  
SE 1/4 of Section \_\_\_\_\_, Twp. \_\_\_\_\_, Range \_\_\_\_\_  
NW 1/4 of Section \_\_\_\_\_, Twp. \_\_\_\_\_, Range \_\_\_\_\_  
SW 1/4 of Section 36, Twp. 1 North, Range 13 East  
Gila and Salt River Meridian.

THIS MILLSITE has been located for the purpose of appropriating non-mineral land, if any, that may lie within the boundaries of the underlying lode claims. This millsite location is not intended as an abandonment of the lode mining claim.

Dated and posted on the ground this 13th day of September, 1996.

LOCATOR : CARLOTA COPPER COMPANY  
8101 East Prentice Avenue, Suite 800  
Englewood, Colorado 80111

By Douglas F. Sterck  
Douglas F. Sterck - Agent

A MC 342407

②

96-040051



OFFICIAL RECORDS OF PINAL COUNTY RECORDER

KATHLEEN C. FELIX

DATE: 12/04/96 TIME: 1135
FEE: 10.00
PAGES: 2
FEE NO: 1996-040051

State of Arizona )
)SS
Counties of Gila & Pinal )

Recorded at the request of:
Carlota Copper Company
8101 East Prentice Avenue, Suite 800
Englewood, Colorado 80111

NOTICE OF LOCATION
MILLSITE CLAIM

NOTICE IS HEREBY GIVEN THAT CARLOTA COPPER COMPANY, hereby claims the land hereinafter described as a Millsite Claim, under and pursuant to the laws of the United States of America and the State of Arizona, having located a millsite claim as hereinafter established.

THE NAME of the claim is Kosher # 113, and the claim so located is rectangular in form, being 330 feet in width and 660 feet in length. A location notice is posted at the Northeast corner of the claim. The area claimed by this Millsite Claim is 5 acres.

THE UNDERSIGNED has distinctly marked the said location on the ground, so that its surface boundaries may be readily traced, by four substantial wood posts (2" X 2" X 4' 6"). One post at each corner, each so marked or inscribed as to indicate the intended location.

SAID CLAIM is situated in the Undesignated Mining District, Gila and Pinal Counties, State of Arizona, and is more particularly described as follows:

BEGINNING at the Northeast claim corner monument, which is located North 660 feet and West 2640 feet from the NE Section Corner of Section 1, Township 1 South, Range 13 East, Gila and Salt River Meridian;

thence, 660 feet South to the Southeast Corner;
thence, 330 feet West to the Southwest Corner;
thence, 660 feet North to the Northwest Corner;
thence, 330 feet East to the Northeast Corner; the point of beginning.

SAID CLAIM is located in the:

NE 1/4 of Section \_\_\_\_\_, Twp. \_\_\_\_\_, Range \_\_\_\_\_
SE 1/4 of Section \_\_\_\_\_, Twp. \_\_\_\_\_, Range \_\_\_\_\_
NW 1/4 of Section \_\_\_\_\_, Twp. \_\_\_\_\_, Range \_\_\_\_\_
SW 1/4 of Section 36, Twp. 1 North, Range 13 East
Gila and Salt River Meridian.

THIS MILLSITE has been located for the purpose of appropriating non-mineral land, if any, that may lie within the boundaries of the underlying lode claims. This millsite location is not intended as an abandonment of the lode mining claim.

Dated and posted on the ground this 13th day of September, 1996.

LOCATOR: CARLOTA COPPER COMPANY
8101 East Prentice Avenue, Suite 800
Englewood, Colorado 80111
By Douglas F. Sterck - Agent

ARIZONA STATE OFFICE PHOENIX, ARIZONA
RECEIVED BUREAU OF LAND MANAGEMENT
Apr 22 10 55 AM '97

6/23/97 Sr
ENTERED IN COMPL

Amc 342408

M \$10.00

FEE# **96-019692** ck#001556 #PAGES 2

RECORDED AT THE REQUEST OF

CARLOTTA COPPER COMPANY

DATE 12-4-96 TIME 10:00

OFFICIAL RECORDS OF GILA COUNTY, AZ  
LINDA HAUGHT ORTEGA, RECORDER

BY *Linda Haught Ortega*

**MICROFILMED  
INDEXED**

**NOTICE OF LOCATION  
MILLSITE CLAIM**

State of Arizona )  
 )SS  
Counties of Gila & Pinal )

Recorded at the request of:  
Carlota Copper Company  
8101 East Prentice Avenue, Suite 800  
Englewood, Colorado 80111

NOTICE IS HEREBY GIVEN THAT CARLOTTA COPPER COMPANY, hereby claims the land hereinafter described as a Millsite Claim, under and pursuant to the laws of the United States of America and the State of Arizona, having located a millsite claim as hereinafter established.

THE NAME of the claim is Koshier # 113, and the claim so located is rectangular in form, being 330 feet in width and 660 feet in length. A location notice is posted at the Northeast corner of the claim. The area claimed by this Millsite Claim is 5 acres.

THE UNDERSIGNED has distinctly marked the said location on the ground, so that its surface boundaries may be readily traced, by four substantial wood posts (2" X 2" X 4' 6"). One post at each corner, each so marked or inscribed as to indicate the intended location.

SAID CLAIM is situated in the Undesignated Mining District, Gila and Pinal Counties, State of Arizona, and is more particularly described as follows:

BEGINNING at the Northeast claim corner monument, which is located North 660 feet and West 2640 feet from the NE Section Corner of Section 1, Township 1 South, Range 13 East, Gila and Salt River Meridian;

- thence, 660 feet South to the Southeast Corner;
- thence, 330 feet West to the Southwest Corner;
- thence, 660 feet North to the Northwest Corner;
- thence, 330 feet East to the Northeast Corner; the point of beginning.

SAID CLAIM is located in the:

NE 1/4 of Section \_\_\_\_\_, Twp. \_\_\_\_\_, Range \_\_\_\_\_  
 SE 1/4 of Section \_\_\_\_\_, Twp. \_\_\_\_\_, Range \_\_\_\_\_  
 NW 1/4 of Section \_\_\_\_\_, Twp. \_\_\_\_\_, Range \_\_\_\_\_  
 SW 1/4 of Section 36, Twp. 1 North, Range 13 East  
 Gila and Salt River Meridian.

THIS MILLSITE has been located for the purpose of appropriating non-mineral land, if any, that may lie within the boundaries of the underlying lode claims. This millsite location is not intended as an abandonment of the lode mining claim.

Dated and posted on the ground this 13th day of September, 1996.

LOCATOR : CARLOTTA COPPER COMPANY  
8101 East Prentice Avenue, Suite 800  
Englewood, Colorado 80111

By *Douglas F. Sterck*  
Douglas F. Sterck - Agent

ARIZONA  
STATE OFFICE  
PHOENIX, ARIZONA  
RECEIVED  
BUREAU OF  
LAND MANAGEMENT  
APR 22 10 54 AM '97

*AME 342408*



RECEIVED  
BUREAU OF  
LAND MANAGEMENT  
Dec 3 10 07 AM '96

ARIZONA  
STATE OFFICE  
PHOENIX, ARIZONA

State of Arizona )  
 )SS  
Counties of Gila & Pinal )

Recorded at the request of:  
Carlota Copper Company  
8101 East Prentice Avenue, Suite 800  
Englewood, Colorado 80111

**NOTICE OF LOCATION  
MILLSITE CLAIM**

NOTICE IS HEREBY GIVEN THAT CARLOTA COPPER COMPANY, hereby claims the land hereinafter described as a Millsite Claim, under and pursuant to the laws of the United States of America and the State of Arizona, having located a millsite claim as hereinafter established.

THE NAME of the claim is Kosher # 113, and the claim so located is rectangular in form, being 330 feet in width and 660 feet in length. A location notice is posted at the Northeast corner of the claim. The area claimed by this Millsite Claim is 5 acres.

THE UNDERSIGNED has distinctly marked the said location on the ground, so that its surface boundaries may be readily traced, by four substantial wood posts (2" X 2" X 4' 6"). One post at each corner, each so marked or inscribed as to indicate the intended location.

SAID CLAIM is situated in the Undesignated Mining District, Gila and Pinal Counties, State of Arizona, and is more particularly described as follows:

BEGINNING at the Northeast claim corner monument, which is located North 660 feet and West 2640 feet from the NE Section Corner of Section 1, Township 1 South, Range 13 East, Gila and Salt River Meridian;

- thence, 660 feet South to the Southeast Corner;
- thence, 330 feet West to the Southwest Corner;
- thence, 660 feet North to the Northwest Corner;
- thence, 330 feet East to the Northeast Corner; the point of beginning.

SAID CLAIM is located in the:

NE 1/4 of Section \_\_\_\_\_, Twp. \_\_\_\_\_, Range \_\_\_\_\_ .  
 SE 1/4 of Section \_\_\_\_\_, Twp. \_\_\_\_\_, Range \_\_\_\_\_ .  
 NW 1/4 of Section \_\_\_\_\_, Twp. \_\_\_\_\_, Range \_\_\_\_\_ .  
 SW 1/4 of Section 36, Twp. 1 North, Range 13 East .  
 Gila and Salt River Meridian.

THIS MILLSITE has been located for the purpose of appropriating non-mineral land, if any, that may lie within the boundaries of the underlying lode claims. This millsite location is not intended as an abandonment of the lode mining claim.

Dated and posted on the ground this 13th day of September, 1996.

LOCATOR : CARLOTA COPPER COMPANY  
 8101 East Prentice Avenue, Suite 800  
 Englewood, Colorado 80111  
 By Douglas F. Sterck  
 Douglas F. Sterck - Agent

A MC 342408

RECORDED AT THE REQUEST OF

CARLOTTA COPPER COMPANY

DATE 12-4-96 TIME 10:00

OFFICIAL RECORDS OF GILA COUNTY, AZ  
LINDA HAUGHT ORTEGA, RECORDER

BY

*Linda Haught Ortega*  
NOTICE OF LOCATION - MILLSITE CLAIM

State of Arizona )

County of Gila )

MICROFILMED  
INDEXED

Recorded at the request of:  
Carlota Copper Company  
8101 East Prentice Avenue, Suite 800  
Englewood, Colorado 80111

NOTICE IS HEREBY GIVEN THAT CARLOTTA COPPER COMPANY, hereby claims the land hereinafter described as a Millsite Claim, under and pursuant to the laws of the United States of America and the State of Arizona, having located a millsite claim as hereinafter established.

THE NAME of the claim is Kosher # 114, and the claim so located is rectangular in form, being 330 feet in width and 660 feet in length. A location notice is posted at the Northeast corner of the claim. The area claimed by this Millsite Claim is 5 acres.

THE UNDERSIGNED has distinctly marked the said location on the ground, so that its surface boundaries may be readily traced, by four substantial wood posts (2" X 2" X 4' 6"). One post at each corner, each so marked or inscribed as to indicate the intended location.

SAID CLAIM is situated in the Undesignated Mining District, Gila County, State of Arizona, and is more particularly described as follows:

BEGINNING at the Northeast claim corner monument, which is located North 660 feet and West 2310 feet from the NE Section Corner of Section 1, Township 1 South, Range 13 East, Gila and Salt River Meridian;

- thence, 660 feet South to the Southeast Corner;
- thence, 330 feet West to the Southwest Corner;
- thence, 660 feet North to the Northwest Corner;
- thence, 330 feet East to the Northeast Corner; the point of beginning.

SAID CLAIM is located in the:

NE 1/4 of Section \_\_\_\_\_, Twp. \_\_\_\_\_, Range \_\_\_\_\_  
 SE 1/4 of Section \_\_\_\_\_, Twp. \_\_\_\_\_, Range \_\_\_\_\_  
 NW 1/4 of Section \_\_\_\_\_, Twp. \_\_\_\_\_, Range \_\_\_\_\_  
 SW 1/4 of Section 36, Twp. 1 North, Range 13 East  
 Gila and Salt River Meridian.

THIS MILLSITE has been located for the purpose of appropriating non-mineral land, if any, that may lie within the boundaries of the underlying lode claims. This millsite location is not intended as an abandonment of the lode mining claim.

Dated and posted on the ground this 13th day of September, 1996.

LOCATOR :

CARLOTTA COPPER COMPANY  
8101 East Prentice Avenue, Suite 800  
Englewood, Colorado 80111

By *Douglas F. Sterck*  
Douglas F. Sterck - Agent

ARIZONA  
STATE OFFICE  
PHOENIX, ARIZONA

APR 22 10 55 AM '97

RECEIVED  
BUREAU OF  
LAND MANAGEMENT

AME 342409

6/23/97 Sr

ENTERED IN COMPUTER

State of Arizona )  
 )SS  
County of Gila )

Recorded at the request of:  
Carlota Copper Company  
8101 East Prentice Avenue, Suite 800  
Englewood, Colorado 80111

ARIZONA  
STATE OFFICE  
PHOENIX, ARIZONA

Dec 3 10 07 AM '96

RECEIVED  
BUREAU OF  
LAND MANAGEMENT

**NOTICE OF LOCATION  
MILLSITE CLAIM**

NOTICE IS HEREBY GIVEN THAT CARLOTA COPPER COMPANY, hereby claims the land hereinafter described as a Millsite Claim, under and pursuant to the laws of the United States of America and the State of Arizona, having located a millsite claim as hereinafter established.

THE NAME of the claim is Kosher # 114, and the claim so located is rectangular in form, being 330 feet in width and 660 feet in length. A location notice is posted at the Northeast corner of the claim. The area claimed by this Millsite Claim is 5 acres.

THE UNDERSIGNED has distinctly marked the said location on the ground, so that its surface boundaries may be readily traced, by four substantial wood posts (2" X 2" X 4' 6"). One post at each corner, each so marked or inscribed as to indicate the intended location.

SAID CLAIM is situated in the Undesignated Mining District, Gila County, State of Arizona, and is more particularly described as follows:

BEGINNING at the Northeast claim corner monument, which is located North 660 feet and West 2310 feet from the NE Section Corner of Section 1, Township 1 South, Range 13 East, Gila and Salt River Meridian;

- thence, 660 feet South to the Southeast Corner;
- thence, 330 feet West to the Southwest Corner;
- thence, 660 feet North to the Northwest Corner;
- thence, 330 feet East to the Northeast Corner; the point of beginning.

SAID CLAIM is located in the:

NE 1/4 of Section _____	, Twp. _____	, Range _____	.
SE 1/4 of Section _____	, Twp. _____	, Range _____	.
NW 1/4 of Section _____	, Twp. _____	, Range _____	.
SW 1/4 of Section <u>36</u>	, Twp. <u>1 North</u>	, Range <u>13 East</u>	.

Gila and Salt River Meridian.

THIS MILLSITE has been located for the purpose of appropriating non-mineral land, if any, that may lie within the boundaries of the underlying lode claims. This millsite location is not intended as an abandonment of the lode mining claim.

Dated and posted on the ground this 13th day of September, 1996.

LOCATOR : CARLOTA COPPER COMPANY  
8101 East Prentice Avenue, Suite 800  
Englewood, Colorado 80111

By *Douglas F. Sterck*  
Douglas F. Sterck - Agent

A MC 342409

M \$10.00  
ck#001556  
#PAGES 2

FEE# **96-019694**  
RECORDED AT THE REQUEST OF  
CARLOTTA COPPER COMPANY

**MICROFILMED  
INDEXED**

State of Arizona )  
                          )SS  
County of Gila    )

DATE 12-4-96 TIME 10:00

Recorded at the request of:  
Carlota Copper Company  
8101 East Prentice Avenue, Suite 800  
Englewood, Colorado 80111

OFFICIAL RECORDS OF GILA COUNTY, AZ  
LINDA HAUGHT ORTEGA, RECORDER

BY Linda Haught Ortega

**NOTICE OF LOCATION  
MILLSITE CLAIM**

NOTICE IS HEREBY GIVEN THAT CARLOTTA COPPER COMPANY, hereby claims the land hereinafter described as a Millsite Claim, under and pursuant to the laws of the United States of America and the State of Arizona, having located a millsite claim as hereinafter established.

THE NAME of the claim is Kosher # 115, and the claim so located is rectangular in form, being 330 feet in width and 660 feet in length. A location notice is posted at the Northeast corner of the claim. The area claimed by this Millsite Claim is 5 acres.

THE UNDERSIGNED has distinctly marked the said location on the ground, so that its surface boundaries may be readily traced, by four substantial wood posts (2" X 2" X 4' 6"). One post at each corner, each so marked or inscribed as to indicate the intended location.

SAID CLAIM is situated in the Undesignated Mining District, Gila County, State of Arizona, and is more particularly described as follows:

BEGINNING at the Northeast claim corner monument, which is located North 660 feet and West 1980 feet from the NE Section Corner of Section 1, Township 1 South, Range 13 East, Gila and Salt River Meridian;

- thence, 660 feet South to the Southeast Corner;
- thence, 330 feet West to the Southwest Corner;
- thence, 660 feet North to the Northwest Corner;
- thence, 330 feet East to the Northeast Corner, the point of beginning.

SAID CLAIM is located in the:

NE 1/4 of Section \_\_\_\_\_, Twp. \_\_\_\_\_, Range \_\_\_\_\_  
 SE 1/4 of Section \_\_\_\_\_, Twp. \_\_\_\_\_, Range \_\_\_\_\_  
 NW 1/4 of Section \_\_\_\_\_, Twp. \_\_\_\_\_, Range \_\_\_\_\_  
 SW 1/4 of Section 36, Twp. 1 North, Range 13 East  
 Gila and Salt River Meridian.

THIS MILLSITE has been located for the purpose of appropriating non-mineral land, if any, that may lie within the boundaries of the underlying lode claims. This millsite location is not intended as an abandonment of the lode mining claim.

Dated and posted on the ground this 13th day of September, 1996.

LOCATOR : CARLOTTA COPPER COMPANY  
 8101 East Prentice Avenue, Suite 800  
 Englewood, Colorado 80111  
 By Douglas F. Sterck  
 Douglas F. Sterck - Agent

RECEIVED  
 BUREAU OF  
 LAND MANAGEMENT  
 ARIZONA  
 STATE OFFICE  
 PHOENIX, ARIZONA  
 APR 22 10 55 AM '97

6/23/97 Sre

RECORDED IN COMPUTER

AME 342410



State of Arizona )  
 )SS  
County of Gila )

Recorded at the request of:  
Carlota Copper Company  
8101 East Prentice Avenue, Suite 800  
Englewood, Colorado 80111

ARIZONA  
STATE OFFICE  
PHOENIX, ARIZONA

Dec 3 10 07 AM '96

RECEIVED  
BUREAU OF  
LAND MANAGEMENT

**NOTICE OF LOCATION  
MILLSITE CLAIM**

NOTICE IS HEREBY GIVEN THAT CARLOTA COPPER COMPANY, hereby claims the land hereinafter described as a Millsite Claim, under and pursuant to the laws of the United States of America and the State of Arizona, having located a millsite claim as hereinafter established.

THE NAME of the claim is Kosher # 115, and the claim so located is rectangular in form, being 330 feet in width and 660 feet in length. A location notice is posted at the Northeast corner of the claim. The area claimed by this Millsite Claim is 5 acres.

THE UNDERSIGNED has distinctly marked the said location on the ground, so that its surface boundaries may be readily traced, by four substantial wood posts (2" X 2" X 4' 6"). One post at each corner, each so marked or inscribed as to indicate the intended location.

SAID CLAIM is situated in the Undesignated Mining District, Gila County, State of Arizona, and is more particularly described as follows:

BEGINNING at the Northeast claim corner monument, which is located North 660 feet and West 1980 feet from the NE Section Corner of Section 1, Township 1 South, Range 13 East, Gila and Salt River Meridian;

- thence, 660 feet South to the Southeast Corner;
- thence, 330 feet West to the Southwest Corner;
- thence, 660 feet North to the Northwest Corner;
- thence, 330 feet East to the Northeast Corner; the point of beginning.

SAID CLAIM is located in the:

NE 1/4 of Section	_____	, Twp. _____	, Range _____	.
SE 1/4 of Section	_____	, Twp. _____	, Range _____	.
NW 1/4 of Section	_____	, Twp. _____	, Range _____	.
SW 1/4 of Section	<u>36</u>	, Twp. <u>1 North</u>	, Range <u>13 East</u>	.

Gila and Salt River Meridian.

THIS MILLSITE has been located for the purpose of appropriating non-mineral land, if any, that may lie within the boundaries of the underlying lode claims. This millsite location is not intended as an abandonment of the lode mining claim.

Dated and posted on the ground this 13th day of September, 1996.

LOCATOR : CARLOTA COPPER COMPANY  
8101 East Prentice Avenue, Suite 800  
Englewood, Colorado 80111

By *Douglas F. Sterck*  
Douglas F. Sterck - Agent

A MC 342410



FEE# 96-9695 ck# 001556 #PAGES 2  
RECORDED AT THE REQUEST OF

State of Arizona )  
County of Gila )



CARLOTTA COPPER COMPANY  
DATE 12-4-96 TIME 10:00

Recorded at the request of:  
Carlota Copper Company  
8101 East Prentice Avenue, Suite 800  
Englewood, Colorado 80111

OFFICIAL RECORDS OF GILA COUNTY, AZ  
LINDA HAUGHT ORTEGA, RECORDER

BY Linda Haught Ortega

**NOTICE OF LOCATION  
MILLSITE CLAIM**

NOTICE IS HEREBY GIVEN THAT CARLOTTA COPPER COMPANY, hereby claims the land hereinafter described as a Millsite Claim, under and pursuant to the laws of the United States of America and the State of Arizona, having located a millsite claim as hereinafter established.

THE NAME of the claim is Koshier # 116, and the claim so located is rectangular in form, being 330 feet in width and 660 feet in length. A location notice is posted at the Northeast corner of the claim. The area claimed by this Millsite Claim is 5 acres.

THE UNDERSIGNED has distinctly marked the said location on the ground, so that its surface boundaries may be readily traced, by four substantial wood posts (2" X 2" X 4' 6"). One post at each corner, each so marked or inscribed as to indicate the intended location.

SAID CLAIM is situated in the Undesignated Mining District, Gila County, State of Arizona, and is more particularly described as follows:

BEGINNING at the Northeast claim corner monument, which is located North 660 feet and West 1650 feet from the NE Section Corner of Section 1, Township 1 South, Range 13 East, Gila and Salt River Meridian;

- thence, 660 feet South to the Southeast Corner;
- thence, 330 feet West to the Southwest Corner;
- thence, 660 feet North to the Northwest Corner;
- thence, 330 feet East to the Northeast Corner; the point of beginning.

SAID CLAIM is located in the:

NE 1/4 of Section \_\_\_\_\_, Twp. \_\_\_\_\_, Range \_\_\_\_\_  
 SE 1/4 of Section \_\_\_\_\_, Twp. \_\_\_\_\_, Range \_\_\_\_\_  
 NW 1/4 of Section \_\_\_\_\_, Twp. \_\_\_\_\_, Range \_\_\_\_\_  
 SW 1/4 of Section 36, Twp. 1 North, Range 13 East  
 Gila and Salt River Meridian.

THIS MILLSITE has been located for the purpose of appropriating non-mineral land, if any, that may lie within the boundaries of the underlying lode claims. This millsite location is not intended as an abandonment of the lode mining claim.

Dated and posted on the ground this 13th day of September, 1996.

LOCATOR : CARLOTTA COPPER COMPANY  
8101 East Prentice Avenue, Suite 800  
Englewood, Colorado 80111

By Douglas F. Sterck  
Douglas F. Sterck - Agent

RECEIVED  
 BUREAU OF  
 LAND MANAGEMENT  
 APR 22 10 55 AM '97  
 ARIZONA  
 STATE OFFICE  
 PHOENIX, ARIZONA

6/23/97 SR  
ENTERED IN COMPU

A m c 342411

State of Arizona )  
 )SS  
County of Gila )

Recorded at the request of:  
Carlota Copper Company  
8101 East Prentice Avenue, Suite 800  
Englewood, Colorado 80111

ARIZONA  
STATE OFFICE  
PHOENIX, ARIZONA

RECEIVED  
BUREAU OF  
LAND MANAGEMENT  
DEC 3 10 07 AM '96

**NOTICE OF LOCATION  
MILLSITE CLAIM**

NOTICE IS HEREBY GIVEN THAT CARLOTA COPPER COMPANY, hereby claims the land hereinafter described as a Millsite Claim, under and pursuant to the laws of the United States of America and the State of Arizona, having located a millsite claim as hereinafter established.

THE NAME of the claim is Kosher # 116, and the claim so located is rectangular in form, being 330 feet in width and 660 feet in length. A location notice is posted at the Northeast corner of the claim. The area claimed by this Millsite Claim is 5 acres.

THE UNDERSIGNED has distinctly marked the said location on the ground, so that its surface boundaries may be readily traced, by four substantial wood posts (2" X 2" X 4' 6"). One post at each corner, each so marked or inscribed as to indicate the intended location.

SAID CLAIM is situated in the Undesignated Mining District, Gila County, State of Arizona, and is more particularly described as follows:

BEGINNING at the Northeast claim corner monument, which is located North 660 feet and West 1650 feet from the NE Section Corner of Section 1, Township 1 South, Range 13 East, Gila and Salt River Meridian;

thence, 660 feet South to the Southeast Corner;  
thence, 330 feet West to the Southwest Corner;  
thence, 660 feet North to the Northwest Corner;  
thence, 330 feet East to the Northeast Corner; the point of beginning.

SAID CLAIM is located in the:

NE 1/4 of Section \_\_\_\_\_, Twp. \_\_\_\_\_, Range \_\_\_\_\_.  
SE 1/4 of Section \_\_\_\_\_, Twp. \_\_\_\_\_, Range \_\_\_\_\_.  
NW 1/4 of Section \_\_\_\_\_, Twp. \_\_\_\_\_, Range \_\_\_\_\_.  
SW 1/4 of Section 36, Twp. 1 North, Range 13 East.  
Gila and Salt River Meridian.

THIS MILLSITE has been located for the purpose of appropriating non-mineral land, if any, that may lie within the boundaries of the underlying lode claims. This millsite location is not intended as an abandonment of the lode mining claim.

Dated and posted on the ground this 13th day of September, 1996.

LOCATOR : CARLOTA COPPER COMPANY  
8101 East Prentice Avenue, Suite 800  
Englewood, Colorado 80111

By Douglas F. Sterck  
Douglas F. Sterck - Agent

A MC 342411

RECORDED AT THE REQUEST OF

State of Arizona )  
County of Gila )

**MICROFILMED  
INDEXED**

CARLOTTA COPPER COMPANY

DATE 12-4-96 TIME 10:00

OFFICIAL RECORDS OF GILA COUNTY, AZ  
LINDA HAUGHT ORTEGA, RECORDER

BY *Linda Haught Ortega*

Recorded at the request of:  
Carlota Copper Company  
8101 East Prentice Avenue, Suite 800  
Englewood, Colorado 80111

**NOTICE OF LOCATION  
MILLSITE CLAIM**

NOTICE IS HEREBY GIVEN THAT CARLOTTA COPPER COMPANY, hereby claims the land hereinafter described as a Millsite Claim, under and pursuant to the laws of the United States of America and the State of Arizona, having located a millsite claim as hereinafter established.

THE NAME of the claim is Koshier # 117, and the claim so located is rectangular in form being 330 feet in width and 660 feet in length. A location notice is posted at the Northeast corner of the claim. The area claimed by this Millsite Claim is 5 acres.

THE UNDERSIGNED has distinctly marked the said location on the ground, so that its surface boundaries may be readily traced, by four substantial wood posts (2" X 2" X 4' 6"). One post at each corner, each so marked or inscribed as to indicate the intended location.

SAID CLAIM is situated in the Undesignated Mining District, Gila County, State of Arizona, and is more particularly described as follows:

BEGINNING at the Northeast claim corner monument, which is located North 660 feet and West 1320 feet from the NE Section Corner of Section 1, Township 1 South, Range 13 East, Gila and Salt River Meridian;

- thence, 660 feet South to the Southeast Corner;
- thence, 330 feet West to the Southwest Corner;
- thence, 660 feet North to the Northwest Corner;
- thence, 330 feet East to the Northeast Corner; the point of beginning.

SAID CLAIM is located in the:

NE 1/4 of Section \_\_\_\_\_, Twp. \_\_\_\_\_, Range \_\_\_\_\_  
 SE 1/4 of Section \_\_\_\_\_, Twp. \_\_\_\_\_, Range \_\_\_\_\_  
 NW 1/4 of Section \_\_\_\_\_, Twp. \_\_\_\_\_, Range \_\_\_\_\_  
 SW 1/4 of Section 36, Twp. 1 North, Range 13 East  
 Gila and Salt River Meridian.

THIS MILLSITE has been located for the purpose of appropriating non-mineral land, if any, that may lie within the boundaries of the underlying lode claims. This millsite location is not intended as an abandonment of the lode mining claim.

Dated and posted on the ground this 13th day of September, 1996.

LOCATOR : CARLOTTA COPPER COMPANY  
 8101 East Prentice Avenue, Suite 800  
 Englewood, Colorado 80111  
 By *Douglas F. Sterck*  
 Douglas F. Sterck - Agent

RECEIVED  
 BUREAU OF  
 LAND MANAGEMENT  
 APR 22 10 55 AM '97  
 ARIZONA  
 STATE OFFICE  
 PHOENIX, ARIZONA

6/23/97 Se  
 RECORDED IN COMPUTER

AME 3424/2

State of Arizona )  
 )SS  
County of Gila )

Recorded at the request of:  
Carlota Copper Company  
8101 East Prentice Avenue, Suite 800  
Englewood, Colorado 80111

**NOTICE OF LOCATION  
MILLSITE CLAIM**

ARIZONA  
STATE OFFICE  
PHOENIX, ARIZONA

Dec 3 10 07 AM '96

RECEIVED  
BUREAU OF  
LAND MANAGEMENT

NOTICE IS HEREBY GIVEN THAT CARLOTA COPPER COMPANY, hereby claims the land hereinafter described as a Millsite Claim, under and pursuant to the laws of the United States of America and the State of Arizona, having located a millsite claim as hereinafter established.

THE NAME of the claim is Kosher # 117, and the claim so located is rectangular in form, being 330 feet in width and 660 feet in length. A location notice is posted at the Northeast corner of the claim. The area claimed by this Millsite Claim is 5 acres.

THE UNDERSIGNED has distinctly marked the said location on the ground, so that its surface boundaries may be readily traced, by four substantial wood posts (2" X 2" X 4' 6"). One post at each corner, each so marked or inscribed as to indicate the intended location.

SAID CLAIM is situated in the Undesignated Mining District, Gila County, State of Arizona, and is more particularly described as follows:

BEGINNING at the Northeast claim corner monument, which is located North 660 feet and West 1320 feet from the NE Section Corner of Section 1, Township 1 South, Range 13 East, Gila and Salt River Meridian;

thence, 660 feet South to the Southeast Corner;  
thence, 330 feet West to the Southwest Corner;  
thence, 660 feet North to the Northwest Corner;  
thence, 330 feet East to the Northeast Corner; the point of beginning.

SAID CLAIM is located in the:

NE 1/4 of Section \_\_\_\_\_, Twp. \_\_\_\_\_, Range \_\_\_\_\_.  
SE 1/4 of Section \_\_\_\_\_, Twp. \_\_\_\_\_, Range \_\_\_\_\_.  
NW 1/4 of Section \_\_\_\_\_, Twp. \_\_\_\_\_, Range \_\_\_\_\_.  
SW 1/4 of Section 36, Twp. 1 North, Range 13 East.  
Gila and Salt River Meridian.

THIS MILLSITE has been located for the purpose of appropriating non-mineral land, if any, that may lie within the boundaries of the underlying lode claims. This millsite location is not intended as an abandonment of the lode mining claim.

Dated and posted on the ground this 13th day of September, 1996.

LOCATOR : CARLOTA COPPER COMPANY  
8101 East Prentice Avenue, Suite 800  
Englewood, Colorado 80111

By Douglas F. Sterck  
Douglas F. Sterck - Agent

7 HC 342417

State of Arizona )  
County of Gila )

**MICROFILMED  
INDEXED**

CARLOTTA COPPER COMPANY  
DATE 12-4-96 TIME 10:00

Recorded at the request of:  
Carlota Copper Company  
8101 East Prentice Avenue, Suite 800  
Englewood, Colorado 80111

OFFICIAL RECORDS OF GILA COUNTY, AZ  
LINDA HAUGHT ORTEGA, RECORDER  
BY Linda Haught Ortega

**NOTICE OF LOCATION  
MILLSITE CLAIM**

NOTICE IS HEREBY GIVEN THAT CARLOTTA COPPER COMPANY, hereby claims the land hereinafter described as a Millsite Claim, under and pursuant to the laws of the United States of America and the State of Arizona, having located a millsite claim as hereinafter established.

THE NAME of the claim is Kosher # 118, and the claim so located is rectangular in form, being 330 feet in width and 660 feet in length. A location notice is posted at the Northeast corner of the claim. The area claimed by this Millsite Claim is 5 acres.

THE UNDERSIGNED has distinctly marked the said location on the ground, so that its surface boundaries may be readily traced, by four substantial wood posts (2" X 2" X 4' 6"). One post at each corner, each so marked or inscribed as to indicate the intended location.

SAID CLAIM is situated in the Undesignated Mining District, Gila County, State of Arizona, and is more particularly described as follows:

BEGINNING at the Northeast claim corner monument, which is located North 660 feet and West 990 feet from the NE Section Corner of Section 1, Township 1 South, Range 13 East, Gila and Salt River Meridian;

- thence, 660 feet South to the Southeast Corner;
- thence, 330 feet West to the Southwest Corner;
- thence, 660 feet North to the Northwest Corner;
- thence, 330 feet East to the Northeast Corner; the point of beginning.

SAID CLAIM is located in the:

NE 1/4 of Section \_\_\_\_\_, Twp. \_\_\_\_\_, Range \_\_\_\_\_ .  
 SE 1/4 of Section \_\_\_\_\_, Twp. \_\_\_\_\_, Range \_\_\_\_\_ .  
 NW 1/4 of Section \_\_\_\_\_, Twp. \_\_\_\_\_, Range \_\_\_\_\_ .  
 SW 1/4 of Section 36, Twp. 1 North, Range 13 East .  
 Gila and Salt River Meridian.

THIS MILLSITE has been located for the purpose of appropriating non-mineral land, if any, that may lie within the boundaries of the underlying lode claims. This millsite location is not intended as an abandonment of the lode mining claim.

Dated and posted on the ground this 13th day of September, 1996.

LOCATOR : CARLOTTA COPPER COMPANY  
 8101 East Prentice Avenue, Suite 800  
 Englewood, Colorado 80111  
 By Douglas F. Sterck  
 Douglas F. Sterck - Agent

RECEIVED  
 BUREAU OF  
 LAND MANAGEMENT  
 APR 22 10 55 AM '97  
 ARIZONA  
 STATE OFFICE  
 PHOENIX, ARIZONA

6/23/97 SR

RECORDED IN COMPUTER

AME 342413



State of Arizona )  
                          )SS  
County of Gila    )

Recorded at the request of:  
Carlota Copper Company  
8101 East Prentice Avenue, Suite 800  
Englewood, Colorado 80111

RECEIVED  
BUREAU OF  
LAND MANAGEMENT  
ARIZONA  
STATE OFFICE  
PHOENIX, ARIZONA  
Dec 3 10 07 AM '96

**NOTICE OF LOCATION  
MILLSITE CLAIM**

NOTICE IS HEREBY GIVEN THAT CARLOTA COPPER COMPANY, hereby claims the land hereinafter described as a Millsite Claim, under and pursuant to the laws of the United States of America and the State of Arizona, having located a millsite claim as hereinafter established.

THE NAME of the claim is Kosher # 118, and the claim so located is rectangular in form, being 330 feet in width and 660 feet in length. A location notice is posted at the Northeast corner of the claim. The area claimed by this Millsite Claim is 5 acres.

THE UNDERSIGNED has distinctly marked the said location on the ground, so that its surface boundaries may be readily traced, by four substantial wood posts (2" X 2" X 4' 6"). One post at each corner, each so marked or inscribed as to indicate the intended location.

SAID CLAIM is situated in the Undesignated Mining District, Gila County, State of Arizona, and is more particularly described as follows:

BEGINNING at the Northeast claim corner monument, which is located North 660 feet and West 990 feet from the NE Section Corner of Section 1, Township 1 South, Range 13 East, Gila and Salt River Meridian;

- thence, 660 feet South to the Southeast Corner;
- thence, 330 feet West to the Southwest Corner;
- thence, 660 feet North to the Northwest Corner;
- thence, 330 feet East to the Northeast Corner; the point of beginning.

SAID CLAIM is located in the:

NE 1/4 of Section _____,	Twp. _____,	Range _____.
SE 1/4 of Section _____,	Twp. _____,	Range _____.
NW 1/4 of Section _____,	Twp. _____,	Range _____.
SW 1/4 of Section <u>36</u> ,	Twp. <u>1 North</u> ,	Range <u>13 East</u> .

Gila and Salt River Meridian.

THIS MILLSITE has been located for the purpose of appropriating non-mineral land, if any, that may lie within the boundaries of the underlying lode claims. This millsite location is not intended as an abandonment of the lode mining claim.

Dated and posted on the ground this 13th day of September, 1996.

LOCATOR :                   CARLOTA COPPER COMPANY  
                                  8101 East Prentice Avenue, Suite 800  
                                  Englewood, Colorado 80111

By *Douglas F. Sterck*  
                                  Douglas F. Sterck - Agent

A MC 342413

RECORDED AT THE REQUEST OF  
CARLOTTA COPPER COMPANY

State of Arizona )  
County of Gila )

**MICROFILMED  
INDEXED**

DATE 12-4-96 TIME 10:00

Recorded at the request of:  
Carlota Copper Company  
8101 East Prentice Avenue, Suite 800  
Englewood, Colorado 80111

OFFICIAL RECORDS OF GILA COUNTY, AZ  
LINDA HAUGHT ORTEGA, RECORDER

BY Linda Haught Ortega

**NOTICE OF LOCATION  
MILLSITE CLAIM**

NOTICE IS HEREBY GIVEN THAT CARLOTTA COPPER COMPANY, hereby claims the land hereinafter described as a Millsite Claim, under and pursuant to the laws of the United States of America and the State of Arizona, having located a millsite claim as hereinafter established.

THE NAME of the claim is Koshier # 119, and the claim so located is rectangular in form, being 330 feet in width and 660 feet in length. A location notice is posted at the Northeast corner of the claim. The area claimed by this Millsite Claim is 5 acres.

THE UNDERSIGNED has distinctly marked the said location on the ground, so that its surface boundaries may be readily traced, by four substantial wood posts (2" X 2" X 4' 6"). One post at each corner, each so marked or inscribed as to indicate the intended location.

SAID CLAIM is situated in the Undesignated Mining District, Gila County, State of Arizona, and is more particularly described as follows:

BEGINNING at the Northeast claim corner monument, which is located North 660 feet and West 660 feet from the NE Section Corner of Section 1, Township 1 South, Range 13 East, Gila and Salt River Meridian;

- thence, 660 feet South to the Southeast Corner;
- thence, 330 feet West to the Southwest Corner;
- thence, 660 feet North to the Northwest Corner;
- thence, 330 feet East to the Northeast Corner, the point of beginning.

SAID CLAIM is located in the:

NE 1/4 of Section \_\_\_\_\_, Twp. \_\_\_\_\_, Range \_\_\_\_\_  
 SE 1/4 of Section \_\_\_\_\_, Twp. \_\_\_\_\_, Range \_\_\_\_\_  
 NW 1/4 of Section \_\_\_\_\_, Twp. \_\_\_\_\_, Range \_\_\_\_\_  
 SW 1/4 of Section 36, Twp. 1 North, Range 13 East  
 Gila and Salt River Meridian.

THIS MILLSITE has been located for the purpose of appropriating non-mineral land, if any, that may lie within the boundaries of the underlying lode claims. This millsite location is not intended as an abandonment of the lode mining claim.

Dated and posted on the ground this 13th day of September, 1996.

LOCATOR : CARLOTTA COPPER COMPANY  
 8101 East Prentice Avenue, Suite 800  
 Englewood, Colorado 80111  
 By Douglas F. Sterck  
 Douglas F. Sterck - Agent

RECEIVED  
 BUREAU OF  
 LAND MANAGEMENT  
 ARIZONA  
 STATE OFFICE  
 PHOENIX, ARIZONA  
 APR 22 10 55 AM '97

6/23/97 SK  
 ENTERED IN COMPTON

Amc 342414

State of Arizona )  
                                  )SS  
County of Gila    )

Recorded at the request of:  
Carlota Copper Company  
8101 East Prentice Avenue, Suite 800  
Englewood, Colorado 80111

RECEIVED  
BUREAU OF  
LAND MANAGEMENT  
DEC 3 10 07 AM '96  
ARIZONA  
STATE OFFICE  
PHOENIX, ARIZONA

**NOTICE OF LOCATION  
MILLSITE CLAIM**

NOTICE IS HEREBY GIVEN THAT CARLOTA COPPER COMPANY, hereby claims the land hereinafter described as a Millsite Claim, under and pursuant to the laws of the United States of America and the State of Arizona, having located a millsite claim as hereinafter established.

THE NAME of the claim is Kosher # 119, and the claim so located is rectangular in form, being 330 feet in width and 660 feet in length. A location notice is posted at the Northeast corner of the claim. The area claimed by this Millsite Claim is 5 acres.

THE UNDERSIGNED has distinctly marked the said location on the ground, so that its surface boundaries may be readily traced, by four substantial wood posts (2" X 2" X 4' 6"). One post at each corner, each so marked or inscribed as to indicate the intended location.

SAID CLAIM is situated in the Undesignated Mining District, Gila County, State of Arizona, and is more particularly described as follows:

BEGINNING at the Northeast claim corner monument, which is located North 660 feet and West 660 feet from the NE Section Corner of Section 1, Township 1 South, Range 13 East, Gila and Salt River Meridian;

thence, 660 feet South to the Southeast Corner;  
thence, 330 feet West to the Southwest Corner;  
thence, 660 feet North to the Northwest Corner;  
thence, 330 feet East to the Northeast Corner; the point of beginning.

SAID CLAIM is located in the:

NE 1/4 of Section \_\_\_\_\_, Twp. \_\_\_\_\_, Range \_\_\_\_\_.  
SE 1/4 of Section \_\_\_\_\_, Twp. \_\_\_\_\_, Range \_\_\_\_\_.  
NW 1/4 of Section \_\_\_\_\_, Twp. \_\_\_\_\_, Range \_\_\_\_\_.  
SW 1/4 of Section 36, Twp. 1 North, Range 13 East.  
Gila and Salt River Meridian.

THIS MILLSITE has been located for the purpose of appropriating non-mineral land, if any, that may lie within the boundaries of the underlying lode claims. This millsite location is not intended as an abandonment of the lode mining claim.

Dated and posted on the ground this 13th day of September, 1996.

LOCATOR : CARLOTA COPPER COMPANY  
8101 East Prentice Avenue, Suite 800  
Englewood, Colorado 80111

By Douglas F. Sterck  
Douglas F. Sterck - Agent

A MC 342414

M \$10.00  
ck# 001556  
#PAGES 2

FEE# **96 U19699**  
RECORDED AT THE REQUEST OF  
**CARLOTTA COPPER COMPANY**

State of Arizona )  
                          )SS  
County of Gila )

**MICROFILMED  
INDEXED**

DATE 12-4-96 TIME 10:00

Recorded at the request of:  
Carlota Copper Company  
8101 East Prentice Avenue, Suite 800  
Englewood, Colorado 80111

OFFICIAL RECORDS OF GILA COUNTY, AZ  
LINDA HAUGHT ORTEGA, RECORDER

BY Linda Haught Ortega

**NOTICE OF LOCATION  
MILLSITE CLAIM**

NOTICE IS HEREBY GIVEN THAT CARLOTTA COPPER COMPANY, hereby claims the land hereinafter described as a Millsite Claim, under and pursuant to the laws of the United States of America and the State of Arizona, having located a millsite claim as hereinafter established.

THE NAME of the claim is Koshier # 120, and the claim so located is rectangular in form, being 330 feet in width and 660 feet in length. A location notice is posted at the Northeast corner of the claim. The area claimed by this Millsite Claim is 5 acres.

THE UNDERSIGNED has distinctly marked the said location on the ground, so that its surface boundaries may be readily traced, by four substantial wood posts (2" X 2" X 4' 6"). One post at each corner, each so marked or inscribed as to indicate the intended location.

SAID CLAIM is situated in the Undesignated Mining District, Gila County, State of Arizona, and is more particularly described as follows:

BEGINNING at the Northeast claim corner monument, which is located North 660 feet and West 330 feet from the NE Section Corner of Section 1, Township 1 South, Range 13 East, Gila and Salt River Meridian;

- thence, 660 feet South to the Southeast Corner;
- thence, 330 feet West to the Southwest Corner;
- thence, 660 feet North to the Northwest Corner;
- thence, 330 feet East to the Northeast Corner; the point of beginning.

SAID CLAIM is located in the:

NE 1/4 of Section \_\_\_\_\_, Twp. \_\_\_\_\_, Range \_\_\_\_\_  
 SE 1/4 of Section 36, Twp. 1 North, Range 13 East  
 NW 1/4 of Section \_\_\_\_\_, Twp. \_\_\_\_\_, Range \_\_\_\_\_  
 SW 1/4 of Section \_\_\_\_\_, Twp. \_\_\_\_\_, Range \_\_\_\_\_  
 Gila and Salt River Meridian.

THIS MILLSITE has been located for the purpose of appropriating non-mineral land, if any, that may lie within the boundaries of the underlying lode claims. This millsite location is not intended as an abandonment of the lode mining claim.

Dated and posted on the ground this 13th day of September, 1996.

LOCATOR : **CARLOTTA COPPER COMPANY**  
 8101 East Prentice Avenue, Suite 800  
 Englewood, Colorado 80111  
 By Douglas F. Sterck  
 Douglas F. Sterck - Agent

ARIZONA  
STATE OFFICE  
PHOENIX, ARIZONA

APR 22 10 55 AM '97

RECEIVED  
BUREAU OF  
LAND MANAGEMENT

AME 342415

6/23/97 Jx

ENTERED IN COMPUTER

State of Arizona )  
 )SS  
County of Gila )

Recorded at the request of:  
Carlota Copper Company  
8101 East Prentice Avenue, Suite 800  
Englewood, Colorado 80111

RECEIVED  
BUREAU OF  
LAND MANAGEMENT  
ARIZONA  
STATE OFFICE  
PHOENIX, ARIZONA  
DEC 3 10 07 AM '96

**NOTICE OF LOCATION  
MILLSITE CLAIM**

NOTICE IS HEREBY GIVEN THAT CARLOTA COPPER COMPANY, hereby claims the land hereinafter described as a Millsite Claim, under and pursuant to the laws of the United States of America and the State of Arizona, having located a millsite claim as hereinafter established.

THE NAME of the claim is Kosher # 120, and the claim so located is rectangular in form, being 330 feet in width and 660 feet in length. A location notice is posted at the Northeast corner of the claim. The area claimed by this Millsite Claim is 5 acres.

THE UNDERSIGNED has distinctly marked the said location on the ground, so that its surface boundaries may be readily traced, by four substantial wood posts (2" X 2" X 4' 6"). One post at each corner, each so marked or inscribed as to indicate the intended location.

SAID CLAIM is situated in the Undesignated Mining District, Gila County, State of Arizona, and is more particularly described as follows:

BEGINNING at the Northeast claim corner monument, which is located North 660 feet and West 330 feet from the NE Section Corner of Section 1, Township 1 South, Range 13 East, Gila and Salt River Meridian;

- thence, 660 feet South to the Southeast Corner;
- thence, 330 feet West to the Southwest Corner;
- thence, 660 feet North to the Northwest Corner;
- thence, 330 feet East to the Northeast Corner; the point of beginning.

SAID CLAIM is located in the:

NE 1/4 of Section _____	, Twp. _____	, Range _____
SE 1/4 of Section <u>36</u>	, Twp. <u>1 North</u>	, Range <u>13 East</u>
NW 1/4 of Section _____	, Twp. _____	, Range _____
SW 1/4 of Section _____	, Twp. _____	, Range _____

Gila and Salt River Meridian.

THIS MILLSITE has been located for the purpose of appropriating non-mineral land, if any, that may lie within the boundaries of the underlying lode claims. This millsite location is not intended as an abandonment of the lode mining claim.

Dated and posted on the ground this 13th day of September, 1996.

LOCATOR : CARLOTA COPPER COMPANY  
8101 East Prentice Avenue, Suite 800  
Englewood, Colorado 80111

By *Douglas F. Sterck*  
Douglas F. Sterck - Agent

A HC 342415



M \$10.00

ck#001556

FEE# 96-019700 #PAGES 2

RECORDED AT THE REQUEST OF

CARLOTTA COPPER COMPANY

DATE 12-4-96 TIME 10:00

OFFICIAL RECORDS OF GILA COUNTY, AZ  
LINDA HAUGHT ORTEGA, RECORDER

BY Linda Haught Ortega

**MICROFILMED  
INDEXED**

State of Arizona )  
                          )SS  
County of Gila    )

Recorded at the request of:  
Carlota Copper Company  
8101 East Prentice Avenue, Suite 800  
Englewood, Colorado 80111

**NOTICE OF LOCATION  
MILLSITE CLAIM**

NOTICE IS HEREBY GIVEN THAT CARLOTTA COPPER COMPANY, hereby claims the land hereinafter described as a Millsite Claim, under and pursuant to the laws of the United States of America and the State of Arizona, having located a millsite claim as hereinafter established.

THE NAME of the claim is Koshar # 121, and the claim so located is rectangular in form, being 330 feet in width and 660 feet in length. A location notice is posted at the Northeast corner of the claim. The area claimed by this Millsite Claim is 5 acres.

THE UNDERSIGNED has distinctly marked the said location on the ground, so that its surface boundaries may be readily traced, by four substantial wood posts (2" X 2" X 4' 6"). One post at each corner, each so marked or inscribed as to indicate the intended location.

SAID CLAIM is situated in the Undesignated Mining District, Gila County, State of Arizona, and is more particularly described as follows:

BEGINNING at the Northeast claim corner monument, which is located North 660 feet and West 0 feet from the NE Section Corner of Section 1, Township 1 South, Range 13 East, Gila and Salt River Meridian;

- thence, 660 feet South to the Southeast Corner;
- thence, 330 feet West to the Southwest Corner;
- thence, 660 feet North to the Northwest Corner;
- thence, 330 feet East to the Northeast Corner; the point of beginning.

SAID CLAIM is located in the:

NE 1/4 of Section \_\_\_\_\_, Twp. \_\_\_\_\_, Range \_\_\_\_\_  
 SE 1/4 of Section 36, Twp. 1 North, Range 13 East  
 NW 1/4 of Section \_\_\_\_\_, Twp. \_\_\_\_\_, Range \_\_\_\_\_  
 SW 1/4 of Section \_\_\_\_\_, Twp. \_\_\_\_\_, Range \_\_\_\_\_  
 Gila and Salt River Meridian.

THIS MILLSITE has been located for the purpose of appropriating non-mineral land, if any, that may lie within the boundaries of the underlying lode claims. This millsite location is not intended as an abandonment of the lode mining claim.

Dated and posted on the ground this 13th day of September, 1996.

LOCATOR : CARLOTTA COPPER COMPANY  
8101 East Prentice Avenue, Suite 800  
Englewood, Colorado 80111

By Douglas F. Sterck  
Douglas F. Sterck - Agent

6/23/97 Sr

ENTERED IN GIL...

RECEIVED  
BUREAU OF  
LAND MANAGEMENT  
APR 22 10 55 AM '97  
ARIZONA  
STATE OFFICE  
PHOENIX, ARIZONA

AME 342416

State of Arizona )  
 )SS  
County of Gila )

Recorded at the request of:  
Carlota Copper Company  
8101 East Prentice Avenue, Suite 800  
Englewood, Colorado 80111

**NOTICE OF LOCATION  
MILLSITE CLAIM**

ARIZONA  
STATE OFFICE  
PHOENIX, ARIZONA

DEC 3 10 07 AM '96

RECEIVED  
BUREAU OF  
LAND MANAGEMENT

NOTICE IS HEREBY GIVEN THAT CARLOTA COPPER COMPANY, hereby claims the land hereinafter described as a Millsite Claim, under and pursuant to the laws of the United States of America and the State of Arizona, having located a millsite claim as hereinafter established.

THE NAME of the claim is Kosher # 121, and the claim so located is rectangular in form, being 330 feet in width and 660 feet in length. A location notice is posted at the Northeast corner of the claim. The area claimed by this Millsite Claim is 5 acres.

THE UNDERSIGNED has distinctly marked the said location on the ground, so that its surface boundaries may be readily traced, by four substantial wood posts (2" X 2" X 4' 6"). One post at each corner, each so marked or inscribed as to indicate the intended location.

SAID CLAIM is situated in the Undesignated Mining District, Gila County, State of Arizona, and is more particularly described as follows:

BEGINNING at the Northeast claim corner monument, which is located North 660 feet and West 0 feet from the NE Section Corner of Section 1, Township 1 South, Range 13 East, Gila and Salt River Meridian;

- thence, 660 feet South to the Southeast Corner;
- thence, 330 feet West to the Southwest Corner;
- thence, 660 feet North to the Northwest Corner;
- thence, 330 feet East to the Northeast Corner; the point of beginning.

SAID CLAIM is located in the:

NE 1/4 of Section \_\_\_\_\_, Twp. \_\_\_\_\_, Range \_\_\_\_\_.  
 SE 1/4 of Section 36, Twp. 1 North, Range 13 East.  
 NW 1/4 of Section \_\_\_\_\_, Twp. \_\_\_\_\_, Range \_\_\_\_\_.  
 SW 1/4 of Section \_\_\_\_\_, Twp. \_\_\_\_\_, Range \_\_\_\_\_.  
 Gila and Salt River Meridian.

THIS MILLSITE has been located for the purpose of appropriating non-mineral land, if any, that may lie within the boundaries of the underlying lode claims. This millsite location is not intended as an abandonment of the lode mining claim.

Dated and posted on the ground this 13th day of September, 1996.

LOCATOR : CARLOTA COPPER COMPANY  
8101 East Prentice Avenue, Suite 800  
Englewood, Colorado 80111

By Douglas F. Sterck  
Douglas F. Sterck - Agent

A MC 342416

2

1996-040052

**OFFICIAL RECORDS OF PINAL COUNTY RECORDER**  
 KATHLEEN C. FELIX

DATE: 12/04/96 TIME: 1135  
 FEE : 10.00  
 PAGES: 2  
 FEE NO: 1996-040052

State of Arizona )  
 )SS  
County of Pinal )

Recorded at the request of:  
Carlota Copper Company  
8101 East Prentice Avenue, Suite 800  
Englewood, Colorado 80111

**NOTICE OF LOCATION  
MILLSITE CLAIM**

NOTICE IS HEREBY GIVEN THAT CARLOTA COPPER COMPANY, hereby claims the land hereinafter described as a Millsite Claim, under and pursuant to the laws of the United States of America and the State of Arizona, having located a millsite claim as hereinafter established.

THE NAME of the claim is Koshier # 122, and the claim so located is rectangular in form, being 330 feet in width and 660 feet in length. A location notice is posted at the Northeast corner of the claim. The area claimed by this Millsite Claim is 5 acres.

THE UNDERSIGNED has distinctly marked the said location on the ground, so that its surface boundaries may be readily traced, by four substantial wood posts (2" X 2" X 4' 6"). One post at each corner, each so marked or inscribed as to indicate the intended location.

SAID CLAIM is situated in the Undesignated Mining District, Pinal County, State of Arizona, and is more particularly described as follows:

BEGINNING at the Northeast claim corner monument, which is located North 0 feet and West 4290 feet from the NE Section Corner of Section 1, Township 1 South, Range 13 East, Gila and Salt River Meridian;

- thence, 660 feet South to the Southeast Corner;
- thence, 330 feet West to the Southwest Corner;
- thence, 660 feet North to the Northwest Corner;
- thence, 330 feet East to the Northeast Corner; the point of beginning.

SAID CLAIM is located in the:

NE 1/4 of Section \_\_\_\_\_, Twp. \_\_\_\_\_, Range \_\_\_\_\_  
 SE 1/4 of Section \_\_\_\_\_, Twp. \_\_\_\_\_, Range \_\_\_\_\_  
 NW 1/4 of Section 1, Twp. 1 South, Range 13 East  
 SW 1/4 of Section \_\_\_\_\_, Twp. \_\_\_\_\_, Range \_\_\_\_\_  
 Gila and Salt River Meridian.

THIS MILLSITE has been located for the purpose of appropriating non-mineral land, if any, that may lie within the boundaries of the underlying lode claims. This millsite location is not intended as an abandonment of the lode mining claim.

Dated and posted on the ground this 13th day of September, 1996.

LOCATOR : CARLOTA COPPER COMPANY  
 8101 East Prentice Avenue, Suite 800  
 Englewood, Colorado 80111  
 By Douglas F. Sterck  
 Douglas F. Sterck - Agent

RECEIVED  
 BUREAU OF  
 LAND MANAGEMENT  
 APR 22 10 55 AM '97  
 ARIZONA  
 STATE OFFICE  
 PHOENIX, ARIZONA

6/23/97 Sr

RECORDED IN COMPUTER

AME 342417

State of Arizona )  
 )SS  
County of Pinal )

Recorded at the request of:  
Carlota Copper Company  
8101 East Prentice Avenue, Suite 800  
Englewood, Colorado 80111

**NOTICE OF LOCATION  
MILLSITE CLAIM**

ARIZONA  
STATE OFFICE  
PHOENIX, ARIZONA

Dec 3 10 07 AM '96

RECEIVED  
BUREAU OF  
LAND MANAGEMENT

NOTICE IS HEREBY GIVEN THAT CARLOTA COPPER COMPANY, hereby claims the land hereinafter described as a Millsite Claim, under and pursuant to the laws of the United States of America and the State of Arizona, having located a millsite claim as hereinafter established.

THE NAME of the claim is Kosher # 122, and the claim so located is rectangular in form, being 330 feet in width and 660 feet in length. A location notice is posted at the Northeast corner of the claim. The area claimed by this Millsite Claim is 5 acres.

THE UNDERSIGNED has distinctly marked the said location on the ground, so that its surface boundaries may be readily traced, by four substantial wood posts (2" X 2" X 4' 6"). One post at each corner, each so marked or inscribed as to indicate the intended location.

SAID CLAIM is situated in the Undesignated Mining District, Pinal County, State of Arizona, and is more particularly described as follows:

BEGINNING at the Northeast claim corner monument, which is located North 0 feet and West 4290 feet from the NE Section Corner of Section 1, Township 1 South, Range 13 East, Gila and Salt River Meridian;

- thence, 660 feet South to the Southeast Corner;
- thence, 330 feet West to the Southwest Corner;
- thence, 660 feet North to the Northwest Corner;
- thence, 330 feet East to the Northeast Corner; the point of beginning.

SAID CLAIM is located in the:

NE 1/4 of Section _____	,Twp. _____	,Range _____	.
SE 1/4 of Section _____	,Twp. _____	,Range _____	.
NW 1/4 of Section <u>1</u>	,Twp. <u>1 South</u>	,Range <u>13 East</u>	.
SW 1/4 of Section _____	,Twp. _____	,Range _____	.

Gila and Salt River Meridian.

THIS MILLSITE has been located for the purpose of appropriating non-mineral land, if any, that may lie within the boundaries of the underlying lode claims. This millsite location is not intended as an abandonment of the lode mining claim.

Dated and posted on the ground this 13th day of September, 1996.

LOCATOR : CARLOTA COPPER COMPANY  
8101 East Prentice Avenue, Suite 800  
Englewood, Colorado 80111

By *Douglas F. Sterck*  
Douglas F. Sterck - Agent

A MC 342417

6-040053



OFFICIAL RECORDS OF PINAL COUNTY RECORDER

KATHLEEN C. FELIX

DATE: 12/04/96 TIME: 1135
FEE: 10.00
PAGES: 2
FEE NO: 1996-040053

V

State of Arizona )
)SS
County of Pinal )

Recorded at the request of:
Carlota Copper Company
8101 East Prentice Avenue, Suite 800
Englewood, Colorado 80111

NOTICE OF LOCATION
MILLSITE CLAIM

NOTICE IS HEREBY GIVEN THAT CARLOTA COPPER COMPANY, hereby claims the land hereinafter described as a Millsite Claim, under and pursuant to the laws of the United States of America and the State of Arizona, having located a millsite claim as hereinafter established.

THE NAME of the claim is Kosher # 123, and the claim so located is rectangular in form, being 330 feet in width and 660 feet in length. A location notice is posted at the Northeast corner of the claim. The area claimed by this Millsite Claim is 5 acres.

THE UNDERSIGNED has distinctly marked the said location on the ground, so that its surface boundaries may be readily traced, by four substantial wood posts (2" X 2" X 4' 6"). One post at each corner, each so marked or inscribed as to indicate the intended location.

SAID CLAIM is situated in the Undesignated Mining District, Pinal County, State of Arizona, and is more particularly described as follows:

BEGINNING at the Northeast claim corner monument, which is located North 0 feet and West 3960 feet from the NE Section Corner of Section 1, Township 1 South, Range 13 East, Gila and Salt River Meridian;

- thence, 660 feet South to the Southeast Corner;
thence, 330 feet West to the Southwest Corner;
thence, 660 feet North to the Northwest Corner;
thence, 330 feet East to the Northeast Corner; the point of beginning.

SAID CLAIM is located in the:

NE 1/4 of Section \_\_\_\_\_, Twp. \_\_\_\_\_, Range \_\_\_\_\_
SE 1/4 of Section \_\_\_\_\_, Twp. \_\_\_\_\_, Range \_\_\_\_\_
NW 1/4 of Section 1, Twp. 1 South, Range 13 East
SW 1/4 of Section \_\_\_\_\_, Twp. \_\_\_\_\_, Range \_\_\_\_\_
Gila and Salt River Meridian.

THIS MILLSITE has been located for the purpose of appropriating non-mineral land, if any, that may lie within the boundaries of the underlying lode claims. This millsite location is not intended as an abandonment of the lode mining claim.

Dated and posted on the ground this 13th day of September, 1996.

LOCATOR: CARLOTA COPPER COMPANY
8101 East Prentice Avenue, Suite 800
Englewood, Colorado 80111

By Douglas F. Sterck - Agent

ARIZONA STATE OFFICE
PHOENIX, ARIZONA

APR 22 10 55 AM '97

RECEIVED
BUREAU OF
LAND MANAGEMENT

AME 342418

6/23/97 Sr
FILED IN COMPUTER



State of Arizona )  
                          )SS  
County of Pinal )

RECEIVED  
BUREAU OF  
LAND MANAGEMENT  
DEC 3 10 07 AM '96  
ARIZONA  
STATE OFFICE  
PHOENIX, ARIZONA

Recorded at the request of:  
Carlota Copper Company  
8101 East Prentice Avenue, Suite 800  
Englewood, Colorado 80111

**NOTICE OF LOCATION  
MILLSITE CLAIM**

NOTICE IS HEREBY GIVEN THAT CARLOTA COPPER COMPANY, hereby claims the land hereinafter described as a Millsite Claim, under and pursuant to the laws of the United States of America and the State of Arizona, having located a millsite claim as hereinafter established.

THE NAME of the claim is Kosher # 123, and the claim so located is rectangular in form, being 330 feet in width and 660 feet in length. A location notice is posted at the Northeast corner of the claim. The area claimed by this Millsite Claim is 5 acres.

THE UNDERSIGNED has distinctly marked the said location on the ground, so that its surface boundaries may be readily traced, by four substantial wood posts (2" X 2" X 4' 6"). One post at each corner, each so marked or inscribed as to indicate the intended location.

SAID CLAIM is situated in the Undesignated Mining District, Pinal County, State of Arizona, and is more particularly described as follows:

BEGINNING at the Northeast claim corner monument, which is located North 0 feet and West 3960 feet from the NE Section Corner of Section 1, Township 1 South, Range 13 East, Gila and Salt River Meridian;

- thence, 660 feet South to the Southeast Corner;
- thence, 330 feet West to the Southwest Corner;
- thence, 660 feet North to the Northwest Corner;
- thence, 330 feet East to the Northeast Corner; the point of beginning.

SAID CLAIM is located in the:

NE 1/4 of Section _____	, Twp. _____	, Range _____	.
SE 1/4 of Section _____	, Twp. _____	, Range _____	.
NW 1/4 of Section <u>1</u>	, Twp. <u>1 South</u>	, Range <u>13 East</u>	.
SW 1/4 of Section _____	, Twp. _____	, Range _____	.

Gila and Salt River Meridian.

THIS MILLSITE has been located for the purpose of appropriating non-mineral land, if any, that may lie within the boundaries of the underlying lode claims. This millsite location is not intended as an abandonment of the lode mining claim.

Dated and posted on the ground this 13th day of September, 1996.

LOCATOR : CARLOTA COPPER COMPANY  
8101 East Prentice Avenue, Suite 800  
Englewood, Colorado 80111

By Douglas F. Sterck  
Douglas F. Sterck - Agent

A MC 342418

*(Handwritten mark)*

1 ■ 6-040054



OFFICIAL RECORDS OF  
PINAL COUNTY RECORDER

KATHLEEN C. FELIX

DATE: 12/04/96      TIME: 1135  
FEE :            10.00  
PAGES:           2  
FEE NO: 1996-040054

State of Arizona    )  
                                  )SS  
County of Pinal    )

Recorded at the request of:  
Carlota Copper Company  
8101 East Prentice Avenue, Suite 800  
Englewood, Colorado 80111

**NOTICE OF LOCATION  
MILLSITE CLAIM**

NOTICE IS HEREBY GIVEN THAT CARLOTA COPPER COMPANY, hereby claims the land hereinafter described as a Millsite Claim, under and pursuant to the laws of the United States of America and the State of Arizona, having located a millsite claim as hereinafter established.

THE NAME of the claim is Kosher # 124, and the claim so located is rectangular in form, being 330 feet in width and 660 feet in length. A location notice is posted at the Northeast corner of the claim. The area claimed by this Millsite Claim is 5 acres.

THE UNDERSIGNED has distinctly marked the said location on the ground, so that its surface boundaries may be readily traced, by four substantial wood posts (2" X 2" X 4' 6"). One post at each corner, each so marked or inscribed as to indicate the intended location.

SAID CLAIM is situated in the Undesignated Mining District, Pinal County, State of Arizona, and is more particularly described as follows:

BEGINNING at the Northeast claim corner monument, which is located North 0 feet and West 3630 feet from the NE Section Corner of Section 1, Township 1 South, Range 13 East, Gila and Salt River Meridian;

- thence, 660 feet South to the Southeast Corner;
- thence, 330 feet West to the Southwest Corner;
- thence, 660 feet North to the Northwest Corner;
- thence, 330 feet East to the Northeast Corner; the point of beginning.

SAID CLAIM is located in the:

NE 1/4 of Section \_\_\_\_\_, Twp. \_\_\_\_\_, Range \_\_\_\_\_.

SE 1/4 of Section \_\_\_\_\_, Twp. \_\_\_\_\_, Range \_\_\_\_\_.

NW 1/4 of Section 1, Twp. 1 South, Range 13 East.

SW 1/4 of Section \_\_\_\_\_, Twp. \_\_\_\_\_, Range \_\_\_\_\_.

Gila and Salt River Meridian.

THIS MILLSITE has been located for the purpose of appropriating non-mineral land, if any, that may lie within the boundaries of the underlying lode claims. This millsite location is not intended as an abandonment of the lode mining claim.

Dated and posted on the ground this 13th day of September, 1996.

LOCATOR :            CARLOTA COPPER COMPANY  
                                  8101 East Prentice Avenue, Suite 800  
                                  Englewood, Colorado 80111

By *Douglas F. Sterck*  
Douglas F. Sterck - Agent

RECEIVED  
 BUREAU OF  
 LAND MANAGEMENT  
 APR 22 10 55 AM '97  
 ARIZONA  
 STATE OFFICE  
 PHOENIX, ARIZONA

*6/23/97 Sr*

ENTERED IN SOLIDITY

*Amc 342419*

RECEIVED  
BUREAU OF  
LAND MANAGEMENT

Dec 3 10 07 AM '96

ARIZONA  
STATE OFFICE  
PHOENIX, ARIZONA

State of Arizona )  
                          )SS  
County of Pinal )

Recorded at the request of:  
Carlota Copper Company  
8101 East Prentice Avenue, Suite 800  
Englewood, Colorado 80111

**NOTICE OF LOCATION  
MILLSITE CLAIM**

NOTICE IS HEREBY GIVEN THAT CARLOTA COPPER COMPANY, hereby claims the land hereinafter described as a Millsite Claim, under and pursuant to the laws of the United States of America and the State of Arizona, having located a millsite claim as hereinafter established.

THE NAME of the claim is Kosher # 124, and the claim so located is rectangular in form, being 330 feet in width and 660 feet in length. A location notice is posted at the Northeast corner of the claim. The area claimed by this Millsite Claim is 5 acres.

THE UNDERSIGNED has distinctly marked the said location on the ground, so that its surface boundaries may be readily traced, by four substantial wood posts (2" X 2" X 4' 6"). One post at each corner, each so marked or inscribed as to indicate the intended location.

SAID CLAIM is situated in the Undesignated Mining District, Pinal County, State of Arizona, and is more particularly described as follows:

BEGINNING at the Northeast claim corner monument, which is located North 0 feet and West 3630 feet from the NE Section Corner of Section 1, Township 1 South, Range 13 East, Gila and Salt River Meridian;

- thence, 660 feet South to the Southeast Corner;
- thence, 330 feet West to the Southwest Corner;
- thence, 660 feet North to the Northwest Corner;
- thence, 330 feet East to the Northeast Corner; the point of beginning.

SAID CLAIM is located in the:

NE 1/4 of Section \_\_\_\_\_, Twp. \_\_\_\_\_, Range \_\_\_\_\_ .  
 SE 1/4 of Section \_\_\_\_\_, Twp. \_\_\_\_\_, Range \_\_\_\_\_ .  
 NW 1/4 of Section 1, Twp. 1 South, Range 13 East .  
 SW 1/4 of Section \_\_\_\_\_, Twp. \_\_\_\_\_, Range \_\_\_\_\_ .  
 Gila and Salt River Meridian.

THIS MILLSITE has been located for the purpose of appropriating non-mineral land, if any, that may lie within the boundaries of the underlying lode claims. This millsite location is not intended as an abandonment of the lode mining claim.

Dated and posted on the ground this 13th day of September, 1996.

LOCATOR : CARLOTA COPPER COMPANY  
 8101 East Prentice Avenue, Suite 800  
 Englewood, Colorado 80111  
 By *Douglas F. Sterck*  
 Douglas F. Sterck - Agent

A HC 342419

2

36-040055



OFFICIAL RECORDS OF PINAL COUNTY RECORDER

KATHLEEN C. FELIX

State of Arizona )  
                          )SS  
County of Pinal )

DATE: 12/04/96      TIME: 1135  
FEE :            10.00  
PAGES:            2  
FEE NO: 1996-040055

Recorded at the request of:  
Carlota Copper Company  
8101 East Prentice Avenue, Suite 800  
Englewood, Colorado 80111

**NOTICE OF LOCATION  
MILLSITE CLAIM**

NOTICE IS HEREBY GIVEN THAT CARLOTA COPPER COMPANY, hereby claims the land hereinafter described as a Millsite Claim, under and pursuant to the laws of the United States of America and the State of Arizona, having located a millsite claim as hereinafter established.

THE NAME of the claim is Kosher # 125, and the claim so located is rectangular in form, being 330 feet in width and 660 feet in length. A location notice is posted at the Northeast corner of the claim. The area claimed by this Millsite Claim is 5 acres.

THE UNDERSIGNED has distinctly marked the said location on the ground, so that its surface boundaries may be readily traced, by four substantial wood posts (2" X 2" X 4' 6"). One post at each corner, each so marked or inscribed as to indicate the intended location.

SAID CLAIM is situated in the Undesignated Mining District, Pinal County, State of Arizona, and is more particularly described as follows:

BEGINNING at the Northeast claim corner monument, which is located North 0 feet and West 3300 feet from the NE Section Corner of Section 1, Township 1 South, Range 13 East, Gila and Salt River Meridian;

- thence, 660 feet South to the Southeast Corner;
- thence, 330 feet West to the Southwest Corner;
- thence, 660 feet North to the Northwest Corner;
- thence, 330 feet East to the Northeast Corner; the point of beginning.

SAID CLAIM is located in the:

NE 1/4 of Section \_\_\_\_\_, Twp. \_\_\_\_\_, Range \_\_\_\_\_  
 SE 1/4 of Section \_\_\_\_\_, Twp. \_\_\_\_\_, Range \_\_\_\_\_  
 NW 1/4 of Section 1, Twp. 1 South, Range 13 East  
 SW 1/4 of Section \_\_\_\_\_, Twp. \_\_\_\_\_, Range \_\_\_\_\_  
 Gila and Salt River Meridian.

THIS MILLSITE has been located for the purpose of appropriating non-mineral land, if any, that may lie within the boundaries of the underlying lode claims. This millsite location is not intended as an abandonment of the lode mining claim.

Dated and posted on the ground this 13th day of September, 1996.

LOCATOR : CARLOTA COPPER COMPANY  
 8101 East Prentice Avenue, Suite 800  
 Englewood, Colorado 80111  
 By Douglas F. Sterck  
 Douglas F. Sterck - Agent

6/23/97 Sr  
RECORDED IN 602

ARIZONA  
STATE OFFICE  
PHOENIX, ARIZONA  
RECEIVED  
BUREAU OF  
LAND MANAGEMENT  
APR 22 10 55 AM '97

AME 342420



State of Arizona )  
 )SS  
County of Pinal )

Recorded at the request of:  
Carlota Copper Company  
8101 East Prentice Avenue, Suite 800  
Englewood, Colorado 80111

**NOTICE OF LOCATION  
MILLSITE CLAIM**

ARIZONA  
STATE OFFICE  
PHOENIX, ARIZONA

DEC 3 10 07 AM '96

RECEIVED  
BUREAU OF  
LAND MANAGEMENT

NOTICE IS HEREBY GIVEN THAT CARLOTA COPPER COMPANY, hereby claims the land hereinafter described as a Millsite Claim, under and pursuant to the laws of the United States of America and the State of Arizona, having located a millsite claim as hereinafter established.

THE NAME of the claim is Kosher # 125, and the claim so located is rectangular in form, being 330 feet in width and 660 feet in length. A location notice is posted at the Northeast corner of the claim. The area claimed by this Millsite Claim is 5 acres.

THE UNDERSIGNED has distinctly marked the said location on the ground, so that its surface boundaries may be readily traced, by four substantial wood posts (2" X 2" X 4' 6"). One post at each corner, each so marked or inscribed as to indicate the intended location.

SAID CLAIM is situated in the Undesignated Mining District, Pinal County, State of Arizona, and is more particularly described as follows:

BEGINNING at the Northeast claim corner monument, which is located North 0 feet and West 3300 feet from the NE Section Corner of Section 1, Township 1 South, Range 13 East, Gila and Salt River Meridian;

- thence, 660 feet South to the Southeast Corner;
- thence, 330 feet West to the Southwest Corner;
- thence, 660 feet North to the Northwest Corner;
- thence, 330 feet East to the Northeast Corner; the point of beginning.

SAID CLAIM is located in the:

NE 1/4 of Section _____	,Twp. _____	,Range _____
SE 1/4 of Section _____	,Twp. _____	,Range _____
NW 1/4 of Section <u>1</u>	,Twp. <u>1 South</u>	,Range <u>13 East</u>
SW 1/4 of Section _____	,Twp. _____	,Range _____

Gila and Salt River Meridian.

THIS MILLSITE has been located for the purpose of appropriating non-mineral land, if any, that may lie within the boundaries of the underlying lode claims. This millsite location is not intended as an abandonment of the lode mining claim.

Dated and posted on the ground this 13th day of September, 1996.

LOCATOR : CARLOTA COPPER COMPANY  
8101 East Prentice Avenue, Suite 800  
Englewood, Colorado 80111

By *Douglas F. Sterck*  
Douglas F. Sterck - Agent

A MC 342420



2

96-040056



OFFICIAL RECORDS OF PINAL COUNTY RECORDER

KATHLEEN C. FELIX

DATE: 12/04/96 TIME: 1135
FEE: 10.00
PAGES: 2
FEE NO: 1996-040056

State of Arizona )
)SS
County of Pinal )

Recorded at the request of:
Carlota Copper Company
8101 East Prentice Avenue, Suite 800
Englewood, Colorado 80111

NOTICE OF LOCATION
MILLSITE CLAIM

NOTICE IS HEREBY GIVEN THAT CARLOTA COPPER COMPANY, hereby claims the land hereinafter described as a Millsite Claim, under and pursuant to the laws of the United States of America and the State of Arizona, having located a millsite claim as hereinafter established.

THE NAME of the claim is Kosher # 126, and the claim so located is rectangular in form, being 330 feet in width and 660 feet in length. A location notice is posted at the Northeast corner of the claim. The area claimed by this Millsite Claim is 5 acres.

THE UNDERSIGNED has distinctly marked the said location on the ground, so that its surface boundaries may be readily traced, by four substantial wood posts (2" X 2" X 4' 6"). One post at each corner, each so marked or inscribed as to indicate the intended location.

SAID CLAIM is situated in the Undesignated Mining District, Pinal County, State of Arizona, and is more particularly described as follows:

BEGINNING at the Northeast claim corner monument, which is located North 0 feet and West 2970 feet from the NE Section Corner of Section 1, Township 1 South, Range 13 East, Gila and Salt River Meridian;

- thence, 660 feet South to the Southeast Corner;
thence, 330 feet West to the Southwest Corner;
thence, 660 feet North to the Northwest Corner;
thence, 330 feet East to the Northeast Corner; the point of beginning.

SAID CLAIM is located in the:

NE 1/4 of Section \_\_\_\_\_, Twp. \_\_\_\_\_, Range \_\_\_\_\_
SE 1/4 of Section \_\_\_\_\_, Twp. \_\_\_\_\_, Range \_\_\_\_\_
NW 1/4 of Section 1, Twp. 1 South, Range 13 East
SW 1/4 of Section \_\_\_\_\_, Twp. \_\_\_\_\_, Range \_\_\_\_\_
Gila and Salt River Meridian.

THIS MILLSITE has been located for the purpose of appropriating non-mineral land, if any, that may lie within the boundaries of the underlying lode claims. This millsite location is not intended as an abandonment of the lode mining claim.

Dated and posted on the ground this 13th day of September, 1996.

LOCATOR: CARLOTA COPPER COMPANY
8101 East Prentice Avenue, Suite 800
Englewood, Colorado 80111

By Douglas F. Sterck
Douglas F. Sterck - Agent

ARIZONA STATE OFFICE
PHOENIX, ARIZONA

APR 22 10 55 AM '97

RECEIVED
BUREAU OF
LAND MANAGEMENT

6/23/97 JN

RECORDED IN COUNTY

Amc 34242-1

ARIZONA  
STATE OFFICE  
PHOENIX, ARIZONA

Dec 3 10 07 AM '96

RECEIVED  
BUREAU OF  
LAND MANAGEMENT

State of Arizona )  
                          )SS  
County of Pinal )

Recorded at the request of:  
Carlota Copper Company  
8101 East Prentice Avenue, Suite 800  
Englewood, Colorado 80111

**NOTICE OF LOCATION  
MILLSITE CLAIM**

NOTICE IS HEREBY GIVEN THAT CARLOTA COPPER COMPANY, hereby claims the land hereinafter described as a Millsite Claim, under and pursuant to the laws of the United States of America and the State of Arizona, having located a millsite claim as hereinafter established.

THE NAME of the claim is Koshier # 126 , and the claim so located is rectangular in form, being 330 feet in width and 660 feet in length. A location notice is posted at the Northeast corner of the claim. The area claimed by this Millsite Claim is 5 acres.

THE UNDERSIGNED has distinctly marked the said location on the ground, so that its surface boundaries may be readily traced, by four substantial wood posts (2" X 2" X 4' 6"). One post at each corner, each so marked or inscribed as to indicate the intended location.

SAID CLAIM is situated in the Undesignated Mining District, Pinal County, State of Arizona, and is more particularly described as follows:

BEGINNING at the Northeast claim corner monument, which is located North 0 feet and West 2970 feet from the NE Section Corner of Section 1, Township 1 South, Range 13 East, Gila and Salt River Meridian;

- thence, 660 feet South to the Southeast Corner;
- thence, 330 feet West to the Southwest Corner;
- thence, 660 feet North to the Northwest Corner;
- thence, 330 feet East to the Northeast Corner; the point of beginning.

SAID CLAIM is located in the:

NE 1/4 of Section \_\_\_\_\_, Twp. \_\_\_\_\_, Range \_\_\_\_\_ .  
 SE 1/4 of Section \_\_\_\_\_, Twp. \_\_\_\_\_, Range \_\_\_\_\_ .  
 NW 1/4 of Section 1 , Twp. 1 South , Range 13 East .  
 SW 1/4 of Section \_\_\_\_\_, Twp. \_\_\_\_\_, Range \_\_\_\_\_ .  
 Gila and Salt River Meridian.

THIS MILLSITE has been located for the purpose of appropriating non-mineral land, if any, that may lie within the boundaries of the underlying lode claims. This millsite location is not intended as an abandonment of the lode mining claim.

Dated and posted on the ground this 13th day of September, 1996.

LOCATOR : CARLOTA COPPER COMPANY  
8101 East Prentice Avenue, Suite 800  
Englewood, Colorado 80111

By Douglas F. Sterck  
Douglas F. Sterck - Agent

A HC 342421

2

96-040057



OFFICIAL RECORDS OF PINAL COUNTY RECORDER

KATHLEEN C. FELIX

DATE: 12/04/96 TIME: 1135  
FEE: 10.00  
PAGES: 2  
FEE NO: 1996-040057

State of Arizona )  
)SS  
Counties of Gila & Pinal )

Recorded at the request of:  
Carlota Copper Company  
8101 East Prentice Avenue, Suite 800  
Englewood, Colorado 80111

NOTICE OF LOCATION  
MILLSITE CLAIM

NOTICE IS HEREBY GIVEN THAT CARLOTA COPPER COMPANY, hereby claims the land hereinafter described as a Millsite Claim, under and pursuant to the laws of the United States of America and the State of Arizona, having located a millsite claim as hereinafter established.

THE NAME of the claim is Kosher # 127, and the claim so located is rectangular in form, being 330 feet in width and 660 feet in length. A location notice is posted at the Northeast corner of the claim. The area claimed by this Millsite Claim is 5 acres.

THE UNDERSIGNED has distinctly marked the said location on the ground, so that its surface boundaries may be readily traced, by four substantial wood posts (2" X 2" X 4' 6"). One post at each corner, each so marked or inscribed as to indicate the intended location.

SAID CLAIM is situated in the Undesignated Mining District, Gila and Pinal Counties, State of Arizona, and is more particularly described as follows:

BEGINNING at the Northeast claim corner monument, which is located North 0 feet and West 2640 feet from the NE Section Corner of Section 1, Township 1 South, Range 13 East, Gila and Salt River Meridian;

- thence, 660 feet South to the Southeast Corner;
- thence, 330 feet West to the Southwest Corner;
- thence, 660 feet North to the Northwest Corner;
- thence, 330 feet East to the Northeast Corner; the point of beginning.

SAID CLAIM is located in the:

NE 1/4 of Section _____	, Twp. _____	, Range _____
SE 1/4 of Section _____	, Twp. _____	, Range _____
NW 1/4 of Section <u>1</u>	, Twp. <u>1 South</u>	, Range <u>13 East</u>
SW 1/4 of Section _____	, Twp. _____	, Range _____

Gila and Salt River Meridian.

THIS MILLSITE has been located for the purpose of appropriating non-mineral land, if any, that may lie within the boundaries of the underlying lode claims. This millsite location is not intended as an abandonment of the lode mining claim.

Dated and posted on the ground this 13th day of September, 1996.

LOCATOR : CARLOTA COPPER COMPANY  
8101 East Prentice Avenue, Suite 800  
Englewood, Colorado 80111  
By Douglas F. Sterck  
Douglas F. Sterck - Agent

ARIZONA  
STATE OFFICE  
PHOENIX, ARIZONA

APR 22 10 55 AM '97

RECEIVED  
BUREAU OF  
LAND MANAGEMENT

6/23/97 SR

AME 342422

RECORDED AT THE REQUEST OF

CARLOTTA COPPER COMPANY

State of Arizona )  
 )SS  
Counties of Gila & Pinal )

**MICROFILMED  
INDEXED**

DATE 12-4-96 TIME 10:00

OFFICIAL RECORDS OF GILA COUNTY, AZ  
LINDA HAUGHT ORTEGA, RECORDER

Recorded at the request of:  
Carlota Copper Company  
8101 East Prentice Avenue, Suite 800  
Englewood, Colorado 80111

BY Linda Haught Ortega

**NOTICE OF LOCATION  
MILLSITE CLAIM**

NOTICE IS HEREBY GIVEN THAT CARLOTTA COPPER COMPANY, hereby claims the land hereinafter described as a Millsite Claim, under and pursuant to the laws of the United States of America and the State of Arizona, having located a millsite claim as hereinafter established.

THE NAME of the claim is Koshier # 127, and the claim so located is rectangular in form, being 330 feet in width and 660 feet in length. A location notice is posted at the Northeast corner of the claim. The area claimed by this Millsite Claim is 5 acres.

THE UNDERSIGNED has distinctly marked the said location on the ground, so that its surface boundaries may be readily traced, by four substantial wood posts (2" X 2" X 4' 6"). One post at each corner, each so marked or inscribed as to indicate the intended location.

SAID CLAIM is situated in the Undesignated Mining District, Gila and Pinal Counties, State of Arizona, and is more particularly described as follows:

BEGINNING at the Northeast claim corner monument, which is located North 0 feet and West 2640 feet from the NE Section Corner of Section 1, Township 1 South, Range 13 East, Gila and Salt River Meridian;

- thence, 660 feet South to the Southeast Corner;
- thence, 330 feet West to the Southwest Corner;
- thence, 660 feet North to the Northwest Corner;
- thence, 330 feet East to the Northeast Corner, the point of beginning.

SAID CLAIM is located in the:

NE 1/4 of Section \_\_\_\_\_, Twp. \_\_\_\_\_, Range \_\_\_\_\_  
 SE 1/4 of Section \_\_\_\_\_, Twp. \_\_\_\_\_, Range \_\_\_\_\_  
 NW 1/4 of Section 1, Twp. 1 South, Range 13 East  
 SW 1/4 of Section \_\_\_\_\_, Twp. \_\_\_\_\_, Range \_\_\_\_\_  
 Gila and Salt River Meridian.

THIS MILLSITE has been located for the purpose of appropriating non-mineral land, if any, that may lie within the boundaries of the underlying lode claims. This millsite location is not intended as an abandonment of the lode mining claim.

Dated and posted on the ground this 13th day of September, 1996.

LOCATOR : CARLOTTA COPPER COMPANY  
 8101 East Prentice Avenue, Suite 800  
 Englewood, Colorado 80111  
 By Douglas F. Sterck  
 Douglas F. Sterck - Agent

RECEIVED  
 BUREAU OF  
 LAND MANAGEMENT  
 APR 22 10 55 AM '97  
 ARIZONA  
 STATE OFFICE  
 PHOENIX, ARIZONA

*Amc 342422*

RECEIVED  
BUREAU OF  
LAND MANAGEMENT

DEC 3 10 00 AM '96

ARIZONA  
STATE OFFICE  
PHOENIX, ARIZONA

State of Arizona )  
 )SS  
Counties of Gila & Pinal )

Recorded at the request of:  
Carlota Copper Company  
8101 East Prentice Avenue, Suite 800  
Englewood, Colorado 80111

**NOTICE OF LOCATION  
MILLSITE CLAIM**

NOTICE IS HEREBY GIVEN THAT CARLOTA COPPER COMPANY, hereby claims the land hereinafter described as a Millsite Claim, under and pursuant to the laws of the United States of America and the State of Arizona, having located a millsite claim as hereinafter established.

THE NAME of the claim is Kosher # 127, and the claim so located is rectangular in form, being 330 feet in width and 660 feet in length. A location notice is posted at the Northeast corner of the claim. The area claimed by this Millsite Claim is 5 acres.

THE UNDERSIGNED has distinctly marked the said location on the ground, so that its surface boundaries may be readily traced, by four substantial wood posts (2" X 2" X 4' 6"). One post at each corner, each so marked or inscribed as to indicate the intended location.

SAID CLAIM is situated in the Undesignated Mining District, Gila and Pinal Counties, State of Arizona, and is more particularly described as follows:

BEGINNING at the Northeast claim corner monument, which is located North 0 feet and West 2640 feet from the NE Section Corner of Section 1, Township 1 South, Range 13 East, Gila and Salt River Meridian;

thence, 660 feet South to the Southeast Corner;  
thence, 330 feet West to the Southwest Corner;  
thence, 660 feet North to the Northwest Corner;  
thence, 330 feet East to the Northeast Corner; the point of beginning.

SAID CLAIM is located in the:

NE 1/4 of Section \_\_\_\_\_, Twp. \_\_\_\_\_, Range \_\_\_\_\_.  
SE 1/4 of Section \_\_\_\_\_, Twp. \_\_\_\_\_, Range \_\_\_\_\_.  
NW 1/4 of Section 1, Twp. 1 South, Range 13 East.  
SW 1/4 of Section \_\_\_\_\_, Twp. \_\_\_\_\_, Range \_\_\_\_\_.  
Gila and Salt River Meridian.

THIS MILLSITE has been located for the purpose of appropriating non-mineral land, if any, that may lie within the boundaries of the underlying lode claims. This millsite location is not intended as an abandonment of the lode mining claim.

Dated and posted on the ground this 13th day of September, 1996.

LOCATOR : CARLOTA COPPER COMPANY  
8101 East Prentice Avenue, Suite 800  
Englewood, Colorado 80111

By Douglas F. Sterck  
Douglas F. Sterck - Agent

A MC 342422



96-040058



OFFICIAL RECORDS OF  
PINAL COUNTY RECORDER

KATHLEEN C. FELIX

DATE: 12/04/96 TIME: 1135  
FEE : 10.00  
PAGES: 2  
FEE NO: 1996-040058

State of Arizona )  
)SS  
Counties of Gila & Pinal )

Recorded at the request of:  
Carlota Copper Company  
8101 East Prentice Avenue, Suite 800  
Englewood, Colorado 80111

**NOTICE OF LOCATION  
MILLSITE CLAIM**

NOTICE IS HEREBY GIVEN THAT CARLOTA COPPER COMPANY, hereby claims the land hereinafter described as a Millsite Claim, under and pursuant to the laws of the United States of America and the State of Arizona, having located a millsite claim as hereinafter established.

THE NAME of the claim is Kosher # 128, and the claim so located is rectangular in form, being 330 feet in width and 660 feet in length. A location notice is posted at the Northeast corner of the claim. The area claimed by this Millsite Claim is 5 acres.

THE UNDERSIGNED has distinctly marked the said location on the ground, so that its surface boundaries may be readily traced, by four substantial wood posts (2" X 2" X 4' 6"). One post at each corner, each so marked or inscribed as to indicate the intended location.

SAID CLAIM is situated in the Undesignated Mining District, Gila and Pinal Counties, State of Arizona, and is more particularly described as follows:

BEGINNING at the Northeast claim corner monument, which is located North 0 feet and West 2310 feet from the NE Section Corner of Section 1, Township 1 South, Range 13 East, Gila and Salt River Meridian;

thence, 660 feet South to the Southeast Corner;  
thence, 330 feet West to the Southwest Corner;  
thence, 660 feet North to the Northwest Corner;  
thence, 330 feet East to the Northeast Corner; the point of beginning.

SAID CLAIM is located in the:

NE 1/4 of Section 1, Twp. 1 South, Range 13 East.  
SE 1/4 of Section \_\_\_\_\_, Twp. \_\_\_\_\_, Range \_\_\_\_\_.  
NW 1/4 of Section \_\_\_\_\_, Twp. \_\_\_\_\_, Range \_\_\_\_\_.  
SW 1/4 of Section \_\_\_\_\_, Twp. \_\_\_\_\_, Range \_\_\_\_\_.  
Gila and Salt River Meridian.

THIS MILLSITE has been located for the purpose of appropriating non-mineral land, if any, that may lie within the boundaries of the underlying lode claims. This millsite location is not intended as an abandonment of the lode mining claim.

Dated and posted on the ground this 13th day of September, 1996.

LOCATOR : CARLOTA COPPER COMPANY  
8101 East Prentice Avenue, Suite 800  
Englewood, Colorado 80111

By Douglas F. Sterck  
Douglas F. Sterck - Agent

6/23/97 Sr

ARIZONA  
STATE OFFICE  
PHOENIX, ARIZONA

APR 22 10 55 AM '97

RECEIVED  
BUREAU OF  
LAND MANAGEMENT

AME 342423

State of Arizona )  
Counties of Gila & Pinal

**MICROFILMED  
INDEXED**

Recorded at the request of  
Carlot Copper Company  
8101 East Prentice Avenue, Suite 800  
Englewood, Colorado 80111

DATE 12-4-96 TIME 10:00

OFFICIAL RECORDS OF GILA COUNTY, AZ  
LINDA HAUGHT ORTEGA, RECORDER

BY Linda Haught Ortega

**NOTICE OF LOCATION  
MILLSITE CLAIM**

NOTICE IS HEREBY GIVEN THAT CARLOTTA COPPER COMPANY, hereby claims the land hereinafter described as a Millsite Claim, under and pursuant to the laws of the United States of America and the State of Arizona, having located a millsite claim as hereinafter established.

THE NAME of the claim is Kosher # 128, and the claim so located is rectangular in form, being 330 feet in width and 660 feet in length. A location notice is posted at the Northeast corner of the claim. The area claimed by this Millsite Claim is 5 acres.

THE UNDERSIGNED has distinctly marked the said location on the ground, so that its surface boundaries may be readily traced, by four substantial wood posts (2" X 2" X 4' 6"). One post at each corner, each so marked or inscribed as to indicate the intended location.

SAID CLAIM is situated in the Undesignated Mining District, Gila and Pinal Counties, State of Arizona, and is more particularly described as follows:

BEGINNING at the Northeast claim corner monument, which is located North 0 feet and West 2310 feet from the NE Section Corner of Section 1, Township 1 South, Range 13 East, Gila and Salt River Meridian;

- thence, 660 feet South to the Southeast Corner;
- thence, 330 feet West to the Southwest Corner;
- thence, 660 feet North to the Northwest Corner;
- thence, 330 feet East to the Northeast Corner; the point of beginning.

SAID CLAIM is located in the:

NE 1/4 of Section 1, Twp. 1 South, Range 13 East.  
 SE 1/4 of Section \_\_\_\_\_, Twp. \_\_\_\_\_, Range \_\_\_\_\_.  
 NW 1/4 of Section \_\_\_\_\_, Twp. \_\_\_\_\_, Range \_\_\_\_\_.  
 SW 1/4 of Section \_\_\_\_\_, Twp. \_\_\_\_\_, Range \_\_\_\_\_.  
 Gila and Salt River Meridian.

THIS MILLSITE has been located for the purpose of appropriating non-mineral land, if any, that may lie within the boundaries of the underlying lode claims. This millsite location is not intended as an abandonment of the lode mining claim.

Dated and posted on the ground this 13th day of September, 1996.

LOCATOR : CARLOTTA COPPER COMPANY  
 8101 East Prentice Avenue, Suite 800  
 Englewood, Colorado 80111  
 By Douglas F. Sterck  
 Douglas F. Sterck - Agent

RECEIVED  
 BUREAU OF  
 LAND MANAGEMENT  
 APR 22 10 55 AM '97  
 ARIZONA  
 STATE OFFICE  
 PHOENIX, ARIZONA

*Amc 342423*

ARIZONA  
STATE OFFICE  
PHOENIX, ARIZONA

DEC 3 10 09 AM '96

RECEIVED  
BUREAU OF  
LAND MANAGEMENT

State of Arizona )  
)SS  
Counties of Gila & Pinal )

Recorded at the request of:  
Carlota Copper Company  
8101 East Prentice Avenue, Suite 800  
Englewood, Colorado 80111

**NOTICE OF LOCATION  
MILLSITE CLAIM**

NOTICE IS HEREBY GIVEN THAT CARLOTA COPPER COMPANY, hereby claims the land hereinafter described as a Millsite Claim, under and pursuant to the laws of the United States of America and the State of Arizona, having located a millsite claim as hereinafter established.

THE NAME of the claim is Koshier # 128, and the claim so located is rectangular in form, being 330 feet in width and 660 feet in length. A location notice is posted at the Northeast corner of the claim. The area claimed by this Millsite Claim is 5 acres.

THE UNDERSIGNED has distinctly marked the said location on the ground, so that its surface boundaries may be readily traced, by four substantial wood posts (2" X 2" X 4' 6"). One post at each corner, each so marked or inscribed as to indicate the intended location.

SAID CLAIM is situated in the Undesignated Mining District, Gila and Pinal Counties, State of Arizona, and is more particularly described as follows:

BEGINNING at the Northeast claim corner monument, which is located North 0 feet and West 2310 feet from the NE Section Corner of Section 1, Township 1 South, Range 13 East, Gila and Salt River Meridian;

thence, 660 feet South to the Southeast Corner;  
thence, 330 feet West to the Southwest Corner;  
thence, 660 feet North to the Northwest Corner;  
thence, 330 feet East to the Northeast Corner; the point of beginning.

SAID CLAIM is located in the:

NE 1/4 of Section 1, Twp. 1 South, Range 13 East.  
SE 1/4 of Section \_\_\_\_\_, Twp. \_\_\_\_\_, Range \_\_\_\_\_.  
NW 1/4 of Section \_\_\_\_\_, Twp. \_\_\_\_\_, Range \_\_\_\_\_.  
SW 1/4 of Section \_\_\_\_\_, Twp. \_\_\_\_\_, Range \_\_\_\_\_.  
Gila and Salt River Meridian.

THIS MILLSITE has been located for the purpose of appropriating non-mineral land, if any, that may lie within the boundaries of the underlying lode claims. This millsite location is not intended as an abandonment of the lode mining claim.

Dated and posted on the ground this 13th day of September, 1996.

LOCATOR : CARLOTA COPPER COMPANY  
8101 East Prentice Avenue, Suite 800  
Englewood, Colorado 80111

By Douglas F. Sterck  
Douglas F. Sterck - Agent

4 110 342423

FEE# 96-0-03  
RECORDED AT THE REQUEST OF

State of Arizona )  
                          )SS  
County of Gila )

**MICROFILMED  
INDEXED**

CARLOTTA COPPER COMPANY  
DATE 12-4-96 TIME 10:00  
OFFICIAL RECORDS OF GILA COUNTY, AZ  
LINDA HAUGHT ORTEGA, RECORDER  
BY Linda Haught Ortega

Recorded at the request of:  
Carlota Copper Company  
8101 East Prentice Avenue, Suite 800  
Englewood, Colorado 80111

**NOTICE OF LOCATION  
MILLSITE CLAIM**

NOTICE IS HEREBY GIVEN THAT CARLOTTA COPPER COMPANY, hereby claims the land hereinafter described as a Millsite Claim, under and pursuant to the laws of the United States of America and the State of Arizona, having located a millsite claim as hereinafter established.

THE NAME of the claim is Kosher # 129, and the claim so located is rectangular in form, being 330 feet in width and 660 feet in length. A location notice is posted at the Northeast corner of the claim. The area claimed by this Millsite Claim is 5 acres.

THE UNDERSIGNED has distinctly marked the said location on the ground, so that its surface boundaries may be readily traced, by four substantial wood posts (2" X 2" X 4' 6"). One post at each corner, each so marked or inscribed as to indicate the intended location.

SAID CLAIM is situated in the Undesignated Mining District, Gila County, State of Arizona, and is more particularly described as follows:

BEGINNING at the Northeast claim corner monument, which is located North 0 feet and West 1980 feet from the NE Section Corner of Section 1, Township 1 South, Range 13 East, Gila and Salt River Meridian;

- thence, 660 feet South to the Southeast Corner;
- thence, 330 feet West to the Southwest Corner;
- thence, 660 feet North to the Northwest Corner;
- thence, 330 feet East to the Northeast Corner; the point of beginning.

SAID CLAIM is located in the:

NE 1/4 of Section 1, Twp. 1 South, Range 13 East.  
 SE 1/4 of Section \_\_\_\_\_, Twp. \_\_\_\_\_, Range \_\_\_\_\_.  
 NW 1/4 of Section \_\_\_\_\_, Twp. \_\_\_\_\_, Range \_\_\_\_\_.  
 SW 1/4 of Section \_\_\_\_\_, Twp. \_\_\_\_\_, Range \_\_\_\_\_.  
 Gila and Salt River Meridian.

THIS MILLSITE has been located for the purpose of appropriating non-mineral land, if any, that may lie within the boundaries of the underlying lode claims. This millsite location is not intended as an abandonment of the lode mining claim.

Dated and posted on the ground this 13th day of September, 1996.

LOCATOR : CARLOTTA COPPER COMPANY  
 8101 East Prentice Avenue, Suite 800  
 Englewood, Colorado 80111  
 By Douglas F. Sterck  
 Douglas F. Sterck - Agent

RECEIVED  
 BUREAU OF  
 LAND MANAGEMENT  
 APR 22 10 55 AM '97  
 ARIZONA  
 STATE OFFICE  
 PHOENIX, ARIZONA

6/23/97 SR  
 COMPUTER

AMC 342424

State of Arizona )  
                          )SS  
County of Gila    )

Recorded at the request of:  
Carlota Copper Company  
8101 East Prentice Avenue, Suite 800  
Englewood, Colorado 80111

**NOTICE OF LOCATION  
MILLSITE CLAIM**

RECEIVED  
BUREAU OF  
LAND MANAGEMENT  
ARIZONA  
STATE OFFICE  
PHOENIX, ARIZONA  
DEC 3 10 08 AM '96

NOTICE IS HEREBY GIVEN THAT CARLOTA COPPER COMPANY, hereby claims the land hereinafter described as a Millsite Claim, under and pursuant to the laws of the United States of America and the State of Arizona, having located a millsite claim as hereinafter established.

THE NAME of the claim is Kosher # 129, and the claim so located is rectangular in form, being 330 feet in width and 660 feet in length. A location notice is posted at the Northeast corner of the claim. The area claimed by this Millsite Claim is 5 acres.

THE UNDERSIGNED has distinctly marked the said location on the ground, so that its surface boundaries may be readily traced, by four substantial wood posts (2" X 2" X 4' 6"). One post at each corner, each so marked or inscribed as to indicate the intended location.

SAID CLAIM is situated in the Undesignated Mining District, Gila County, State of Arizona, and is more particularly described as follows:

BEGINNING at the Northeast claim corner monument, which is located North 0 feet and West 1980 feet from the NE Section Corner of Section 1, Township 1 South, Range 13 East, Gila and Salt River Meridian;

- thence, 660 feet South to the Southeast Corner;
- thence, 330 feet West to the Southwest Corner;
- thence, 660 feet North to the Northwest Corner;
- thence, 330 feet East to the Northeast Corner; the point of beginning.

SAID CLAIM is located in the:

NE 1/4 of Section 1, Twp. 1 South, Range 13 East .  
 SE 1/4 of Section \_\_\_\_\_, Twp. \_\_\_\_\_, Range \_\_\_\_\_ .  
 NW 1/4 of Section \_\_\_\_\_, Twp. \_\_\_\_\_, Range \_\_\_\_\_ .  
 SW 1/4 of Section \_\_\_\_\_, Twp. \_\_\_\_\_, Range \_\_\_\_\_ .  
 Gila and Salt River Meridian.

THIS MILLSITE has been located for the purpose of appropriating non-mineral land, if any, that may lie within the boundaries of the underlying lode claims. This millsite location is not intended as an abandonment of the lode mining claim.

Dated and posted on the ground this 13th day of September, 1996.

LOCATOR : CARLOTA COPPER COMPANY  
8101 East Prentice Avenue, Suite 800  
Englewood, Colorado 80111

By Douglas F. Sterck  
Douglas F. Sterck - Agent

R MC 342424



FEE# 96-U19704

RECORDED AT THE REQUEST OF

CARLOTTA COPPER COMPANY

DATE 12-4-96 TIME 10:00

OFFICIAL RECORDS OF GILA COUNTY, AZ  
LINDA HAUGHT ORTEGA, RECORDER

BY *Linda Haught Ortega*



State of Arizona )  
County of Gila )

Recorded at the request of:  
Carlota Copper Company  
8101 East Prentice Avenue, Suite 800  
Englewood, Colorado 80111

NOTICE OF LOCATION  
MILLSITE CLAIM

NOTICE IS HEREBY GIVEN THAT CARLOTTA COPPER COMPANY, hereby claims the land hereinafter described as a Millsite Claim, under and pursuant to the laws of the United States of America and the State of Arizona, having located a millsite claim as hereinafter established.

THE NAME of the claim is Kosher # 130, and the claim so located is rectangular in form, being 330 feet in width and 660 feet in length. A location notice is posted at the Northeast corner of the claim. The area claimed by this Millsite Claim is 5 acres.

THE UNDERSIGNED has distinctly marked the said location on the ground, so that its surface boundaries may be readily traced, by four substantial wood posts (2" X 2" X 4' 6"). One post at each corner, each so marked or inscribed as to indicate the intended location.

SAID CLAIM is situated in the Undesignated Mining District, Gila County, State of Arizona, and is more particularly described as follows:

BEGINNING at the Northeast claim corner monument, which is located North 0 feet and West 1650 feet from the NE Section Corner of Section 1, Township 1 South, Range 13 East, Gila and Salt River Meridian;

- thence, 660 feet South to the Southeast Corner;
- thence, 330 feet West to the Southwest Corner;
- thence, 660 feet North to the Northwest Corner;
- thence, 330 feet East to the Northeast Corner; the point of beginning.

SAID CLAIM is located in the:

NE 1/4 of Section 1, Twp. 1 South, Range 13 East.  
 SE 1/4 of Section \_\_\_\_\_, Twp. \_\_\_\_\_, Range \_\_\_\_\_.  
 NW 1/4 of Section \_\_\_\_\_, Twp. \_\_\_\_\_, Range \_\_\_\_\_.  
 SW 1/4 of Section \_\_\_\_\_, Twp. \_\_\_\_\_, Range \_\_\_\_\_.  
 Gila and Salt River Meridian.

THIS MILLSITE has been located for the purpose of appropriating non-mineral land, if any, that may lie within the boundaries of the underlying lode claims. This millsite location is not intended as an abandonment of the lode mining claim.

Dated and posted on the ground this 13th day of September, 1996.

LOCATOR : CARLOTTA COPPER COMPANY  
8101 East Prentice Avenue, Suite 800  
Englewood, Colorado 80111

By *Douglas F. Sterck*  
Douglas F. Sterck - Agent

6/23/97 SR

ENTERED IN COMPUTER

ARIZONA  
STATE OFFICE  
PHOENIX, ARIZONA

APR 22 10 56 AM '97

RECEIVED  
BUREAU OF  
LAND MANAGEMENT

AME 342425



State of Arizona )  
                          )SS  
County of Gila )

**MICROFILMED  
INDEXED**

CARLOTTA COPPER COMPANY

DATE 12-4-96 TIME 10:00

OFFICIAL RECORDS OF GILA COUNTY, AZ  
LINDA HAUGHT ORTEGA, RECORDER

BY

*Linda Haught Ortega*

Recorded at the request of:  
Carlota Copper Company  
8101 East Prentice Avenue, Suite 800  
Englewood, Colorado 80111

**NOTICE OF LOCATION  
MILLSITE CLAIM**

NOTICE IS HEREBY GIVEN THAT CARLOTTA COPPER COMPANY, hereby claims the land hereinafter described as a Millsite Claim, under and pursuant to the laws of the United States of America and the State of Arizona, having located a millsite claim as hereinafter established.

THE NAME of the claim is Kosher # 131, and the claim so located is rectangular in form, being 330 feet in width and 660 feet in length. A location notice is posted at the Northeast corner of the claim. The area claimed by this Millsite Claim is 5 acres.

THE UNDERSIGNED has distinctly marked the said location on the ground, so that its surface boundaries may be readily traced, by four substantial wood posts (2" X 2" X 4' 6"). One post at each corner, each so marked or inscribed as to indicate the intended location.

SAID CLAIM is situated in the Undesignated Mining District, Gila County, State of Arizona, and is more particularly described as follows:

BEGINNING at the Northeast claim corner monument, which is located North 0 feet and West 1320 feet from the NE Section Corner of Section 1, Township 1 South, Range 13 East, Gila and Salt River Meridian;

- thence, 660 feet South to the Southeast Corner;
- thence, 330 feet West to the Southwest Corner;
- thence, 660 feet North to the Northwest Corner;
- thence, 330 feet East to the Northeast Corner; the point of beginning.

SAID CLAIM is located in the:

NE 1/4 of Section 1, Twp. 1 South, Range 13 East.  
 SE 1/4 of Section \_\_\_\_\_, Twp. \_\_\_\_\_, Range \_\_\_\_\_.  
 NW 1/4 of Section \_\_\_\_\_, Twp. \_\_\_\_\_, Range \_\_\_\_\_.  
 SW 1/4 of Section \_\_\_\_\_, Twp. \_\_\_\_\_, Range \_\_\_\_\_.  
 Gila and Salt River Meridian.

THIS MILLSITE has been located for the purpose of appropriating non-mineral land, if any, that may lie within the boundaries of the underlying lode claims. This millsite location is not intended as an abandonment of the lode mining claim.

Dated and posted on the ground this 13th day of September, 1996.

LOCATOR :

CARLOTTA COPPER COMPANY  
8101 East Prentice Avenue, Suite 800  
Englewood, Colorado 80111

By *Douglas F. Sterck*  
Douglas F. Sterck - Agent

ARIZONA  
STATE OFFICE  
PHOENIX, ARIZONA

APR 22 10 56 AM '97

RECEIVED  
BUREAU OF  
LAND MANAGEMENT

*Amc 342426*

*6/23/97 Sr*

COMPUTER

ARIZONA  
STATE OFFICE  
PHOENIX, ARIZONA

DEC 3 10 09 AM '96

RECEIVED  
BUREAU OF  
LAND MANAGEMENT

State of Arizona )  
)SS  
County of Gila )

Recorded at the request of:  
Carlota Copper Company  
8101 East Prentice Avenue, Suite 800  
Englewood, Colorado 80111

**NOTICE OF LOCATION  
MILLSITE CLAIM**

NOTICE IS HEREBY GIVEN THAT CARLOTA COPPER COMPANY, hereby claims the land hereinafter described as a Millsite Claim, under and pursuant to the laws of the United States of America and the State of Arizona, having located a millsite claim as hereinafter established.

THE NAME of the claim is Kosher # 131, and the claim so located is rectangular in form, being 330 feet in width and 660 feet in length. A location notice is posted at the Northeast corner of the claim. The area claimed by this Millsite Claim is 5 acres.

THE UNDERSIGNED has distinctly marked the said location on the ground, so that its surface boundaries may be readily traced, by four substantial wood posts (2" X 2" X 4' 6"). One post at each corner, each so marked or inscribed as to indicate the intended location.

SAID CLAIM is situated in the Undesignated Mining District, Gila County, State of Arizona, and is more particularly described as follows:

BEGINNING at the Northeast claim corner monument, which is located North 0 feet and West 1320 feet from the NE Section Corner of Section 1, Township 1 South, Range 13 East, Gila and Salt River Meridian;

- thence, 660 feet South to the Southeast Corner;
- thence, 330 feet West to the Southwest Corner;
- thence, 660 feet North to the Northwest Corner;
- thence, 330 feet East to the Northeast Corner; the point of beginning.

SAID CLAIM is located in the:

NE 1/4 of Section 1, Twp. 1 South, Range 13 East .  
 SE 1/4 of Section \_\_\_\_\_, Twp. \_\_\_\_\_, Range \_\_\_\_\_ .  
 NW 1/4 of Section \_\_\_\_\_, Twp. \_\_\_\_\_, Range \_\_\_\_\_ .  
 SW 1/4 of Section \_\_\_\_\_, Twp. \_\_\_\_\_, Range \_\_\_\_\_ .  
 Gila and Salt River Meridian.

THIS MILLSITE has been located for the purpose of appropriating non-mineral land, if any, that may lie within the boundaries of the underlying lode claims. This millsite location is not intended as an abandonment of the lode mining claim.

Dated and posted on the ground this 13th day of September, 1996.

LOCATOR : CARLOTA COPPER COMPANY  
 8101 East Prentice Avenue, Suite 800  
 Englewood, Colorado 80111  
 By Douglas F. Sterck  
 Douglas F. Sterck - Agent

A MC 342426

FEE# **90-019706**  
RECORDED AT THE REQUEST OF  
CARLOTTA COPPER COMPANY

State of Arizona )  
                          )SS  
County of Gila    )

**MICROFILMED  
INDEXED**

DATE 12-4-96 TIME 10:00

Recorded at the request of:  
Carlota Copper Company  
8101 East Prentice Avenue, Suite 800  
Englewood, Colorado 80111

OFFICIAL RECORDS OF GILA COUNTY, AZ  
LINDA HAUGHT ORTEGA, RECORDER  
BY *Linda Haught Ortega*

**NOTICE OF LOCATION  
MILLSITE CLAIM**

NOTICE IS HEREBY GIVEN THAT CARLOTTA COPPER COMPANY, hereby claims the land hereinafter described as a Millsite Claim, under and pursuant to the laws of the United States of America and the State of Arizona, having located a millsite claim as hereinafter established.

THE NAME of the claim is Koshier # 132, and the claim so located is rectangular in form, being 330 feet in width and 660 feet in length. A location notice is posted at the Northeast corner of the claim. The area claimed by this Millsite Claim is 5 acres.

THE UNDERSIGNED has distinctly marked the said location on the ground, so that its surface boundaries may be readily traced, by four substantial wood posts (2" X 2" X 4' 6"). One post at each corner, each so marked or inscribed as to indicate the intended location.

SAID CLAIM is situated in the Undesignated Mining District, Gila County, State of Arizona, and is more particularly described as follows:

BEGINNING at the Northeast claim corner monument, which is located North 0 feet and West 990 feet from the NE Section Corner of Section 1, Township 1 South, Range 13 East, Gila and Salt River Meridian;

- thence, 660 feet South to the Southeast Corner;
- thence, 330 feet West to the Southwest Corner;
- thence, 660 feet North to the Northwest Corner;
- thence, 330 feet East to the Northeast Corner, the point of beginning.

SAID CLAIM is located in the:

NE 1/4 of Section 1, Twp. 1 South, Range 13 East.  
 SE 1/4 of Section \_\_\_\_\_, Twp. \_\_\_\_\_, Range \_\_\_\_\_.  
 NW 1/4 of Section \_\_\_\_\_, Twp. \_\_\_\_\_, Range \_\_\_\_\_.  
 SW 1/4 of Section \_\_\_\_\_, Twp. \_\_\_\_\_, Range \_\_\_\_\_.  
 Gila and Salt River Meridian.

THIS MILLSITE has been located for the purpose of appropriating non-mineral land, if any, that may lie within the boundaries of the underlying lode claims. This millsite location is not intended as an abandonment of the lode mining claim.

Dated and posted on the ground this 13th day of September, 1996.

LOCATOR : CARLOTTA COPPER COMPANY  
 8101 East Prentice Avenue, Suite 800  
 Englewood, Colorado 80111  
 By *Douglas F. Sterck*  
 Douglas F. Sterck - Agent

RECEIVED  
 BUREAU OF  
 LAND MANAGEMENT  
 APR 22 10 56 AM '97  
 ARIZONA  
 STATE OFFICE  
 PHOENIX, ARIZONA

*6/23/97 SR*

COMPUTER

*17me 342427*



State of Arizona )  
 )SS  
County of Gila )

Recorded at the request of:  
Carlota Copper Company  
8101 East Prentice Avenue, Suite 800  
Englewood, Colorado 80111

**NOTICE OF LOCATION  
MILLSITE CLAIM**

ARIZONA  
STATE OFFICE  
PHOENIX, ARIZONA

Dec 3 10 09 AM '96

RECEIVED  
BUREAU OF  
LAND MANAGEMENT

NOTICE IS HEREBY GIVEN THAT CARLOTA COPPER COMPANY, hereby claims the land hereinafter described as a Millsite Claim, under and pursuant to the laws of the United States of America and the State of Arizona, having located a millsite claim as hereinafter established.

THE NAME of the claim is Kosher # 132, and the claim so located is rectangular in form, being 330 feet in width and 660 feet in length. A location notice is posted at the Northeast corner of the claim. The area claimed by this Millsite Claim is 5 acres.

THE UNDERSIGNED has distinctly marked the said location on the ground, so that its surface boundaries may be readily traced, by four substantial wood posts (2" X 2" X 4' 6"). One post at each corner, each so marked or inscribed as to indicate the intended location.

SAID CLAIM is situated in the Undesignated Mining District, Gila County, State of Arizona, and is more particularly described as follows:

BEGINNING at the Northeast claim corner monument, which is located North 0 feet and West 990 feet from the NE Section Corner of Section 1, Township 1 South, Range 13 East, Gila and Salt River Meridian;

- thence, 660 feet South to the Southeast Corner;
- thence, 330 feet West to the Southwest Corner;
- thence, 660 feet North to the Northwest Corner;
- thence, 330 feet East to the Northeast Corner; the point of beginning.

SAID CLAIM is located in the:

NE 1/4 of Section 1, Twp. 1 South, Range 13 East.  
 SE 1/4 of Section \_\_\_\_\_, Twp. \_\_\_\_\_, Range \_\_\_\_\_.  
 NW 1/4 of Section \_\_\_\_\_, Twp. \_\_\_\_\_, Range \_\_\_\_\_.  
 SW 1/4 of Section \_\_\_\_\_, Twp. \_\_\_\_\_, Range \_\_\_\_\_.  
 Gila and Salt River Meridian.

THIS MILLSITE has been located for the purpose of appropriating non-mineral land, if any, that may lie within the boundaries of the underlying lode claims. This millsite location is not intended as an abandonment of the lode mining claim.

Dated and posted on the ground this 13th day of September, 1996.

LOCATOR : CARLOTA COPPER COMPANY  
8101 East Prentice Avenue, Suite 800  
Englewood, Colorado 80111

By Douglas F. Sterck  
Douglas F. Sterck - Agent

4  
HC  
342427

FEE# 96 119707

RECORDED AT THE REQUEST OF

CARLOTTA COPPER COMPANY

DATE 12-4-96 TIME 10:00

OFFICIAL RECORDS OF GILA COUNTY, AZ  
LINDA HAUGHT ORTEGA, RECORDER

BY *Linda Haught Ortega*

State of Arizona )  
                          )SS  
County of Gila )

**MICROFILMED  
INDEXED**

Recorded at the request of:  
Carlota Copper Company  
8101 East Prentice Avenue, Suite 800  
Englewood, Colorado 80111

**NOTICE OF LOCATION  
MILLSITE CLAIM**

NOTICE IS HEREBY GIVEN THAT CARLOTTA COPPER COMPANY, hereby claims the land hereinafter described as a Millsite Claim, under and pursuant to the laws of the United States of America and the State of Arizona, having located a millsite claim as hereinafter established.

THE NAME of the claim is Kosher # 133, and the claim so located is rectangular in form, being 330 feet in width and 660 feet in length. A location notice is posted at the Northeast corner of the claim. The area claimed by this Millsite Claim is 5 acres.

THE UNDERSIGNED has distinctly marked the said location on the ground, so that its surface boundaries may be readily traced, by four substantial wood posts (2" X 2" X 4' 6"). One post at each corner, each so marked or inscribed as to indicate the intended location.

SAID CLAIM is situated in the Undesignated Mining District, Gila County, State of Arizona, and is more particularly described as follows:

BEGINNING at the Northeast claim corner monument, which is located North 0 feet and West 660 feet from the NE Section Corner of Section 1, Township 1 South, Range 13 East, Gila and Salt River Meridian;

- thence, 660 feet South to the Southeast Corner;
- thence, 330 feet West to the Southwest Corner;
- thence, 660 feet North to the Northwest Corner;
- thence, 330 feet East to the Northeast Corner; the point of beginning.

SAID CLAIM is located in the:

NE 1/4 of Section 1, Twp. 1 South, Range 13 East.  
 SE 1/4 of Section \_\_\_\_\_, Twp. \_\_\_\_\_, Range \_\_\_\_\_.  
 NW 1/4 of Section \_\_\_\_\_, Twp. \_\_\_\_\_, Range \_\_\_\_\_.  
 SW 1/4 of Section \_\_\_\_\_, Twp. \_\_\_\_\_, Range \_\_\_\_\_.  
 Gila and Salt River Meridian.

THIS MILLSITE has been located for the purpose of appropriating non-mineral land, if any, that may lie within the boundaries of the underlying lode claims. This millsite location is not intended as an abandonment of the lode mining claim.

Dated and posted on the ground this 13th day of September, 1996.

LOCATOR : CARLOTTA COPPER COMPANY  
8101 East Prentice Avenue, Suite 800  
Englewood, Colorado 80111

By *Douglas F. Sterck*  
Douglas F. Sterck - Agent

RECEIVED  
 BUREAU OF  
 LAND MANAGEMENT  
 ARIZONA  
 STATE OFFICE  
 PHOENIX, ARIZONA  
 APR 22 10 56 AM '97

6/23/97 Sr  
ENTERED IN COMPUTER

*Amc 342428*

State of Arizona )  
 )SS  
County of Gila )

Recorded at the request of:  
Carlota Copper Company  
8101 East Prentice Avenue, Suite 800  
Englewood, Colorado 80111

ARIZONA  
STATE OFFICE  
PHOENIX, ARIZONA

Dec 3 10 10 AM '96

RECEIVED  
BUREAU OF  
LAND MANAGEMENT

**NOTICE OF LOCATION  
MILLSITE CLAIM**

NOTICE IS HEREBY GIVEN THAT CARLOTA COPPER COMPANY, hereby claims the land hereinafter described as a Millsite Claim, under and pursuant to the laws of the United States of America and the State of Arizona, having located a millsite claim as hereinafter established.

THE NAME of the claim is Kosher # 133, and the claim so located is rectangular in form, being 330 feet in width and 660 feet in length. A location notice is posted at the Northeast corner of the claim. The area claimed by this Millsite Claim is 5 acres.

THE UNDERSIGNED has distinctly marked the said location on the ground, so that its surface boundaries may be readily traced, by four substantial wood posts (2" X 2" X 4' 6"). One post at each corner, each so marked or inscribed as to indicate the intended location.

SAID CLAIM is situated in the Undesignated Mining District, Gila County, State of Arizona, and is more particularly described as follows:

BEGINNING at the Northeast claim corner monument, which is located North 0 feet and West 660 feet from the NE Section Corner of Section 1, Township 1 South, Range 13 East, Gila and Salt River Meridian;

thence, 660 feet South to the Southeast Corner;  
thence, 330 feet West to the Southwest Corner;  
thence, 660 feet North to the Northwest Corner;  
thence, 330 feet East to the Northeast Corner; the point of beginning.

SAID CLAIM is located in the:

NE 1/4 of Section 1, Twp. 1 South, Range 13 East.  
SE 1/4 of Section \_\_\_\_\_, Twp. \_\_\_\_\_, Range \_\_\_\_\_.  
NW 1/4 of Section \_\_\_\_\_, Twp. \_\_\_\_\_, Range \_\_\_\_\_.  
SW 1/4 of Section \_\_\_\_\_, Twp. \_\_\_\_\_, Range \_\_\_\_\_.  
Gila and Salt River Meridian.

THIS MILLSITE has been located for the purpose of appropriating non-mineral land, if any, that may lie within the boundaries of the underlying lode claims. This millsite location is not intended as an abandonment of the lode mining claim.

Dated and posted on the ground this 13th day of September, 1996.

LOCATOR : CARLOTA COPPER COMPANY  
8101 East Prentice Avenue, Suite 800  
Englewood, Colorado 80111

By Douglas F. Sterck  
Douglas F. Sterck - Agent

A HC 342428

RECORDED AT THE REQUEST OF

CARLOTTA COPPER COMPANY

DATE 12-4-96 TIME 10:00

OFFICIAL RECORDS OF GILA COUNTY, AZ  
LINDA HAUGHT ORTEGA, RECORDER

BY *Linda Haught Ortega*

NOTICE OF LOCATION  
MILLSITE CLAIM

MICROFILMED  
INDEXED

State of Arizona )  
                          )SS  
County of Gila    )

Recorded at the request of:  
Carlota Copper Company  
8101 East Prentice Avenue, Suite 800  
Englewood, Colorado 80111

NOTICE IS HEREBY GIVEN THAT CARLOTTA COPPER COMPANY, hereby claims the land hereinafter described as a Millsite Claim, under and pursuant to the laws of the United States of America and the State of Arizona, having located a millsite claim as hereinafter established.

THE NAME of the claim is Kosher # 134, and the claim so located is rectangular in form, being 330 feet in width and 660 feet in length. A location notice is posted at the Northeast corner of the claim. The area claimed by this Millsite Claim is 5 acres.

THE UNDERSIGNED has distinctly marked the said location on the ground, so that its surface boundaries may be readily traced, by four substantial wood posts (2" X 2" X 4' 6"). One post at each corner, each so marked or inscribed as to indicate the intended location.

SAID CLAIM is situated in the Undesignated Mining District, Gila County, State of Arizona, and is more particularly described as follows:

BEGINNING at the Northeast claim corner monument, which is located North 0 feet and West 330 feet from the NE Section Corner of Section 1, Township 1 South, Range 13 East, Gila and Salt River Meridian;

- thence, 660 feet South to the Southeast Corner;
- thence, 330 feet West to the Southwest Corner;
- thence, 660 feet North to the Northwest Corner;
- thence, 330 feet East to the Northeast Corner, the point of beginning.

SAID CLAIM is located in the:

NE 1/4 of Section 1, Twp. 1 South, Range 13 East.  
 SE 1/4 of Section \_\_\_\_\_, Twp. \_\_\_\_\_, Range \_\_\_\_\_.  
 NW 1/4 of Section \_\_\_\_\_, Twp. \_\_\_\_\_, Range \_\_\_\_\_.  
 SW 1/4 of Section \_\_\_\_\_, Twp. \_\_\_\_\_, Range \_\_\_\_\_.  
 Gila and Salt River Meridian.

THIS MILLSITE has been located for the purpose of appropriating non-mineral land, if any, that may lie within the boundaries of the underlying lode claims. This millsite location is not intended as an abandonment of the lode mining claim.

Dated and posted on the ground this 13th day of September, 1996.

LOCATOR : CARLOTTA COPPER COMPANY  
 8101 East Prentice Avenue, Suite 800  
 Englewood, Colorado 80111  
 By *Douglas F. Sterck*  
 Douglas F. Sterck - Agent

*6/23/97 JSR*

ENTERED

RECEIVED  
 BUREAU OF  
 LAND MANAGEMENT  
 ARIZONA  
 STATE OFFICE  
 PHOENIX, ARIZONA  
 APR 22 10 56 AM '97

*AME 342429*

RECEIVED  
BUREAU OF  
LAND MANAGEMENT

DEC 3 10 10 AM '96

ARIZONA  
STATE OFFICE  
PHOENIX, ARIZONA

State of Arizona )  
                          )SS  
County of Gila   )

Recorded at the request of:  
Carlota Copper Company  
8101 East Prentice Avenue, Suite 800  
Englewood, Colorado 80111

**NOTICE OF LOCATION  
MILLSITE CLAIM**

NOTICE IS HEREBY GIVEN THAT CARLOTA COPPER COMPANY, hereby claims the land hereinafter described as a Millsite Claim, under and pursuant to the laws of the United States of America and the State of Arizona, having located a millsite claim as hereinafter established.

THE NAME of the claim is Kosher # 134, and the claim so located is rectangular in form, being 330 feet in width and 660 feet in length. A location notice is posted at the Northeast corner of the claim. The area claimed by this Millsite Claim is 5 acres.

THE UNDERSIGNED has distinctly marked the said location on the ground, so that its surface boundaries may be readily traced, by four substantial wood posts (2" X 2" X 4' 6"). One post at each corner, each so marked or inscribed as to indicate the intended location.

SAID CLAIM is situated in the Undesignated Mining District, Gila County, State of Arizona, and is more particularly described as follows:

BEGINNING at the Northeast claim corner monument, which is located North 0 feet and West 330 feet from the NE Section Corner of Section 1, Township 1 South, Range 13 East, Gila and Salt River Meridian;

- thence, 660 feet South to the Southeast Corner;
- thence, 330 feet West to the Southwest Corner;
- thence, 660 feet North to the Northwest Corner;
- thence, 330 feet East to the Northeast Corner; the point of beginning.

SAID CLAIM is located in the:

NE 1/4 of Section 1, Twp. 1 South, Range 13 East.  
 SE 1/4 of Section \_\_\_\_\_, Twp. \_\_\_\_\_, Range \_\_\_\_\_.  
 NW 1/4 of Section \_\_\_\_\_, Twp. \_\_\_\_\_, Range \_\_\_\_\_.  
 SW 1/4 of Section \_\_\_\_\_, Twp. \_\_\_\_\_, Range \_\_\_\_\_.  
 Gila and Salt River Meridian.

THIS MILLSITE has been located for the purpose of appropriating non-mineral land, if any, that may lie within the boundaries of the underlying lode claims. This millsite location is not intended as an abandonment of the lode mining claim.

Dated and posted on the ground this 13th day of September, 1996.

LOCATOR : CARLOTA COPPER COMPANY  
 8101 East Prentice Avenue, Suite 800  
 Englewood, Colorado 80111  
 By Douglas F. Sterck  
 Douglas F. Sterck - Agent

A MC 342429



RECORDED AT THE REQUEST OF

CARLOTTA COPPER COMPANY

State of Arizona )
)SS
County of Gila )

DATE 12-4-96 TIME 10:00

MICROFILMED
INDEXED

OFFICIAL RECORDS OF GILA COUNTY, AZ
LINDA HAUGHT ORTEGA, RECORDER

Recorded at the request of:
Carlota Copper Company
8101 East Prentice Avenue, Suite 800
Englewood, Colorado 80111

BY Linda Haught Ortega

NOTICE OF LOCATION
MILLSITE CLAIM

NOTICE IS HEREBY GIVEN THAT CARLOTTA COPPER COMPANY, hereby claims the land hereinafter described as a Millsite Claim, under and pursuant to the laws of the United States of America and the State of Arizona, having located a millsite claim as hereinafter established.

THE NAME of the claim is Kosher # 135, and the claim so located is rectangular in form, being 330 feet in width and 660 feet in length. A location notice is posted at the Northeast corner of the claim. The area claimed by this Millsite Claim is 5 acres.

THE UNDERSIGNED has distinctly marked the said location on the ground, so that its surface boundaries may be readily traced, by four substantial wood posts (2" X 2" X 4' 6"). One post at each corner, each so marked or inscribed as to indicate the intended location.

SAID CLAIM is situated in the Undesignated Mining District, Gila County, State of Arizona, and is more particularly described as follows:

BEGINNING at the Northeast claim corner monument, which is located North 0 feet and West 0 feet from the NE Section Corner of Section 1, Township 1 South, Range 13 East, Gila and Salt River Meridian;

- thence, 660 feet South to the Southeast Corner;
thence, 330 feet West to the Southwest Corner;
thence, 660 feet North to the Northwest Corner;
thence, 330 feet East to the Northeast Corner; the point of beginning.

SAID CLAIM is located in the:

NE 1/4 of Section 1, Twp. 1 South, Range 13 East.
SE 1/4 of Section, Twp., Range.
NW 1/4 of Section, Twp., Range.
SW 1/4 of Section, Twp., Range.
Gila and Salt River Meridian.

THIS MILLSITE has been located for the purpose of appropriating non-mineral land, if any, that may lie within the boundaries of the underlying lode claims. This millsite location is not intended as an abandonment of the lode mining claim.

Dated and posted on the ground this 13th day of September, 1996.

LOCATOR : CARLOTTA COPPER COMPANY
8101 East Prentice Avenue, Suite 800
Englewood, Colorado 80111

By Douglas F. Sterck
Douglas F. Sterck - Agent

6/23/97 Sr

ARIZONA STATE OFFICE
PHOENIX, ARIZONA

APR 22 10 56 AM '97

RECEIVED
BUREAU OF
LAND MANAGEMENT

19 m e 342430

State of Arizona )  
 )SS  
County of Gila )

Recorded at the request of:  
Carlota Copper Company  
8101 East Prentice Avenue, Suite 800  
Englewood, Colorado 80111

ARIZONA  
STATE OFFICE  
PHOENIX, ARIZONA

Dec 3 10 10 AM '96

RECEIVED  
BUREAU OF  
LAND MANAGEMENT

**NOTICE OF LOCATION  
MILLSITE CLAIM**

NOTICE IS HEREBY GIVEN THAT CARLOTA COPPER COMPANY, hereby claims the land hereinafter described as a Millsite Claim, under and pursuant to the laws of the United States of America and the State of Arizona, having located a millsite claim as hereinafter established.

THE NAME of the claim is Kosher # 135, and the claim so located is rectangular in form, being 330 feet in width and 660 feet in length. A location notice is posted at the Northeast corner of the claim. The area claimed by this Millsite Claim is 5 acres.

THE UNDERSIGNED has distinctly marked the said location on the ground, so that its surface boundaries may be readily traced, by four substantial wood posts (2" X 2" X 4' 6"). One post at each corner, each so marked or inscribed as to indicate the intended location.

SAID CLAIM is situated in the Undesignated Mining District, Gila County, State of Arizona, and is more particularly described as follows:

BEGINNING at the Northeast claim corner monument, which is located North 0 feet and West 0 feet from the NE Section Corner of Section 1, Township 1 South, Range 13 East, Gila and Salt River Meridian;

- thence, 660 feet South to the Southeast Corner;
- thence, 330 feet West to the Southwest Corner;
- thence, 660 feet North to the Northwest Corner;
- thence, 330 feet East to the Northeast Corner; the point of beginning.

SAID CLAIM is located in the:

NE 1/4 of Section 1, Twp. 1 South, Range 13 East.  
 SE 1/4 of Section \_\_\_\_\_, Twp. \_\_\_\_\_, Range \_\_\_\_\_.  
 NW 1/4 of Section \_\_\_\_\_, Twp. \_\_\_\_\_, Range \_\_\_\_\_.  
 SW 1/4 of Section \_\_\_\_\_, Twp. \_\_\_\_\_, Range \_\_\_\_\_.  
 Gila and Salt River Meridian.

THIS MILLSITE has been located for the purpose of appropriating non-mineral land, if any, that may lie within the boundaries of the underlying lode claims. This millsite location is not intended as an abandonment of the lode mining claim.

Dated and posted on the ground this 13th day of September, 1996.

LOCATOR : CARLOTA COPPER COMPANY  
8101 East Prentice Avenue, Suite 800  
Englewood, Colorado 80111

By Douglas F. Sterck  
Douglas F. Sterck - Agent

A MC 342430

State of Arizona )  
County of Gila )

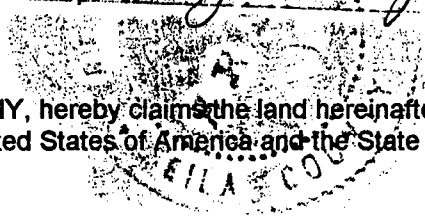
**MICROFILMED  
INDEXED**

CARLOTTA COPPER COMPANY  
DATE 12-4-96 TIME 10:00

Recorded at the request of:  
Carlota Copper Company  
8101 East Prentice Avenue, Suite 800  
Englewood, Colorado 80111

OFFICIAL RECORDS OF GILA COUNTY, AZ  
LINDA HAUGHT ORTEGA, RECORDER  
BY Linda Haught Ortega

**NOTICE OF LOCATION  
MILLSITE CLAIM**



NOTICE IS HEREBY GIVEN THAT CARLOTTA COPPER COMPANY, hereby claims the land hereinafter described as a Millsite Claim, under and pursuant to the laws of the United States of America and the State of Arizona, having located a millsite claim as hereinafter established.

THE NAME of the claim is Koshar # 136, and the claim so located is rectangular in form, being 330 feet in width and 660 feet in length. A location notice is posted at the Northeast corner of the claim. The area claimed by this Millsite Claim is 5 acres.

THE UNDERSIGNED has distinctly marked the said location on the ground, so that its surface boundaries may be readily traced, by four substantial wood posts (2" X 2" X 4' 6"). One post at each corner, each so marked or inscribed as to indicate the intended location.

SAID CLAIM is situated in the Undesignated Mining District, Gila County, State of Arizona, and is more particularly described as follows:

BEGINNING at the Northeast claim corner monument, which is located North 0 feet and East 330 feet from the NE Section Corner of Section 1, Township 1 South, Range 13 East, Gila and Salt River Meridian;

- thence, 660 feet South to the Southeast Corner;
- thence, 330 feet West to the Southwest Corner;
- thence, 660 feet North to the Northwest Corner;
- thence, 330 feet East to the Northeast Corner; the point of beginning.

SAID CLAIM is located in the:

NE 1/4 of Section \_\_\_\_\_, Twp. \_\_\_\_\_, Range \_\_\_\_\_  
 SE 1/4 of Section \_\_\_\_\_, Twp. \_\_\_\_\_, Range \_\_\_\_\_  
 NW 1/4 of Section 6, Twp. 1 South, Range 14 East  
 SW 1/4 of Section \_\_\_\_\_, Twp. \_\_\_\_\_, Range \_\_\_\_\_  
 Gila and Salt River Meridian.

THIS MILLSITE has been located for the purpose of appropriating non-mineral land, if any, that may lie within the boundaries of the underlying lode claims. This millsite location is not intended as an abandonment of the lode mining claim.

Dated and posted on the ground this 13th day of September, 1996.

LOCATOR : CARLOTTA COPPER COMPANY  
 8101 East Prentice Avenue, Suite 800  
 Englewood, Colorado 80111  
 By Douglas F. Sterck  
 Douglas F. Sterck - Agent

RECEIVED  
 BUREAU OF  
 LAND MANAGEMENT  
 APR 22 10 56 AM '97  
 ARIZONA  
 STATE OFFICE  
 PHOENIX, ARIZONA

6/23/97 SK  
 ENTERED IN COMPUTER

Ame 342431

State of Arizona )  
 )SS  
County of Gila )

Recorded at the request of:  
Carlota Copper Company  
8101 East Prentice Avenue, Suite 800  
Englewood, Colorado 80111

RECEIVED  
BUREAU OF  
LAND MANAGEMENT  
Dec 3 10 10 AM '96  
ARIZONA  
STATE OFFICE  
PHOENIX, ARIZONA

**NOTICE OF LOCATION  
MILLSITE CLAIM**

NOTICE IS HEREBY GIVEN THAT CARLOTA COPPER COMPANY, hereby claims the land hereinafter described as a Millsite Claim, under and pursuant to the laws of the United States of America and the State of Arizona, having located a millsite claim as hereinafter established.

THE NAME of the claim is Kosher # 136, and the claim so located is rectangular in form, being 330 feet in width and 660 feet in length. A location notice is posted at the Northeast corner of the claim. The area claimed by this Millsite Claim is 5 acres.

THE UNDERSIGNED has distinctly marked the said location on the ground, so that its surface boundaries may be readily traced, by four substantial wood posts (2" X 2" X 4' 6"). One post at each corner, each so marked or inscribed as to indicate the intended location.

SAID CLAIM is situated in the Undesignated Mining District, Gila County, State of Arizona, and is more particularly described as follows:

BEGINNING at the Northeast claim corner monument, which is located North 0 feet and East 330 feet from the NE Section Corner of Section 1, Township 1 South, Range 13 East, Gila and Salt River Meridian;

thence, 660 feet South to the Southeast Corner;  
thence, 330 feet West to the Southwest Corner;  
thence, 660 feet North to the Northwest Corner;  
thence, 330 feet East to the Northeast Corner; the point of beginning.

SAID CLAIM is located in the:

NE 1/4 of Section \_\_\_\_\_, Twp. \_\_\_\_\_, Range \_\_\_\_\_.  
SE 1/4 of Section \_\_\_\_\_, Twp. \_\_\_\_\_, Range \_\_\_\_\_.  
NW 1/4 of Section 6, Twp. 1 South, Range 14 East.  
SW 1/4 of Section \_\_\_\_\_, Twp. \_\_\_\_\_, Range \_\_\_\_\_.  
Gila and Salt River Meridian.

THIS MILLSITE has been located for the purpose of appropriating non-mineral land, if any, that may lie within the boundaries of the underlying lode claims. This millsite location is not intended as an abandonment of the lode mining claim.

Dated and posted on the ground this 13th day of September, 1996.

LOCATOR : CARLOTA COPPER COMPANY  
8101 East Prentice Avenue, Suite 800  
Englewood, Colorado 80111

By Douglas F. Sterck  
Douglas F. Sterck - Agent

A HC 342431

M \$10.00

FEE# 96-0111

ck# 001556

#PAGES 2

RECORDED AT THE REQUEST OF

State of Arizona )
)SS
County of Gila )

MICROFILMED
INDEXED

CARLOTTA COPPER COMPANY

DATE 12-4-96 TIME 10:00

OFFICIAL RECORDS OF GILA COUNTY, AZ
LINDA HAUGHT ORTEGA, RECORDER

BY

[Signature of Linda Haught Ortega]

NOTICE OF LOCATION
MILLSITE CLAIM

Recorded at the request of:
Carlota Copper Company
8101 East Prentice Avenue, Suite 800
Englewood, Colorado 80111

NOTICE IS HEREBY GIVEN THAT CARLOTTA COPPER COMPANY, hereby claims the land hereinafter
described as a Millsite Claim, under and pursuant to the laws of the United States of America and the State of
Arizona, having located a millsite claim as hereinafter established.

THE NAME of the claim is Kosher # 137, and the claim so located is rectangular in form, being 330
feet in width and 660 feet in length. A location notice is posted at the Northeast corner of the claim. The
area claimed by this Millsite Claim is 5 acres.

THE UNDERSIGNED has distinctly marked the said location on the ground, so that its surface boundaries may
be readily traced, by four substantial wood posts (2" X 2" X 4' 6"). One post at each corner, each so marked or
inscribed as to indicate the intended location.

SAID CLAIM is situated in the Undesignated Mining District, Gila County, State of Arizona, and is more
particularly described as follows:

BEGINNING at the Northeast claim corner monument, which is located North 0 feet and
East 660 feet from the NE Section Corner of Section 1, Township 1 South, Range 13 East,
Gila and Salt River Meridian;

- thence, 660 feet South to the Southeast Corner;
thence, 330 feet West to the Southwest Corner;
thence, 660 feet North to the Northwest Corner;
thence, 330 feet East to the Northeast Corner; the point of beginning.

SAID CLAIM is located in the:

NE 1/4 of Section \_\_\_\_\_, Twp. \_\_\_\_\_, Range \_\_\_\_\_
SE 1/4 of Section \_\_\_\_\_, Twp. \_\_\_\_\_, Range \_\_\_\_\_
NW 1/4 of Section 6, Twp. 1 South, Range 14 East
SW 1/4 of Section \_\_\_\_\_, Twp. \_\_\_\_\_, Range \_\_\_\_\_
Gila and Salt River Meridian.

THIS MILLSITE has been located for the purpose of appropriating non-mineral land, if any, that may
lie within the boundaries of the underlying lode claims. This millsite location is not intended as an
abandonment of the lode mining claim.

Dated and posted on the ground this 13th day of September, 1996.

LOCATOR :

CARLOTTA COPPER COMPANY
8101 East Prentice Avenue, Suite 800
Englewood, Colorado 80111

By [Signature of Douglas F. Sterck]
Douglas F. Sterck - Agent

RECEIVED
BUREAU OF
LAND MANAGEMENT
ARIZONA
STATE OFFICE
PHOENIX, ARIZONA
APR 22 10 56 AM '97

6/23/97 Sr

INDEXED IN COMPUTER

Amc 342432



RECEIVED  
BUREAU OF  
LAND MANAGEMENT

DEC 3 10 10 AM '96

ARIZONA  
STATE OFFICE  
PHOENIX, ARIZONA

State of Arizona )  
                          )SS  
County of Gila   )

Recorded at the request of:  
Carlota Copper Company  
8101 East Prentice Avenue, Suite 800  
Englewood, Colorado 80111

**NOTICE OF LOCATION  
MILLSITE CLAIM**

NOTICE IS HEREBY GIVEN THAT CARLOTA COPPER COMPANY, hereby claims the land hereinafter described as a Millsite Claim, under and pursuant to the laws of the United States of America and the State of Arizona, having located a millsite claim as hereinafter established.

THE NAME of the claim is Kosher # 137, and the claim so located is rectangular in form, being 330 feet in width and 660 feet in length. A location notice is posted at the Northeast corner of the claim. The area claimed by this Millsite Claim is 5 acres.

THE UNDERSIGNED has distinctly marked the said location on the ground, so that its surface boundaries may be readily traced, by four substantial wood posts (2" X 2" X 4' 6"). One post at each corner, each so marked or inscribed as to indicate the intended location.

SAID CLAIM is situated in the Undesignated Mining District, Gila County, State of Arizona, and is more particularly described as follows:

BEGINNING at the Northeast claim corner monument, which is located North 0 feet and East 660 feet from the NE Section Corner of Section 1, Township 1 South, Range 13 East, Gila and Salt River Meridian;

- thence, 660 feet South to the Southeast Corner;
- thence, 330 feet West to the Southwest Corner;
- thence, 660 feet North to the Northwest Corner;
- thence, 330 feet East to the Northeast Corner; the point of beginning.

SAID CLAIM is located in the:

NE 1/4 of Section \_\_\_\_\_, Twp. \_\_\_\_\_, Range \_\_\_\_\_.

SE 1/4 of Section \_\_\_\_\_, Twp. \_\_\_\_\_, Range \_\_\_\_\_.

NW 1/4 of Section 6, Twp. 1 South, Range 14 East.

SW 1/4 of Section \_\_\_\_\_, Twp. \_\_\_\_\_, Range \_\_\_\_\_.

Gila and Salt River Meridian.

THIS MILLSITE has been located for the purpose of appropriating non-mineral land, if any, that may lie within the boundaries of the underlying lode claims. This millsite location is not intended as an abandonment of the lode mining claim.

Dated and posted on the ground this 13th day of September, 1996.

LOCATOR : CARLOTA COPPER COMPANY  
8101 East Prentice Avenue, Suite 800  
Englewood, Colorado 80111

By *Douglas F. Sterck*  
Douglas F. Sterck - Agent

A HC 342432

996-040059



OFFICIAL RECORDS OF PINAL COUNTY RECORDER

KATHLEEN C. FELIX

DATE: 12/04/96 TIME: 1135
FEE: 10.00
PAGES: 2
FEE NO: 1996-040059

State of Arizona )
)SS
County of Pinal )

Recorded at the request of:
Carlota Copper Company
8101 East Prentice Avenue, Suite 800
Englewood, Colorado 80111

NOTICE OF LOCATION
MILLSITE CLAIM

NOTICE IS HEREBY GIVEN THAT CARLOTA COPPER COMPANY, hereby claims the land hereinafter described as a Millsite Claim, under and pursuant to the laws of the United States of America and the State of Arizona, having located a millsite claim as hereinafter established.

THE NAME of the claim is Kosher # 138, and the claim so located is rectangular in form, being 330 feet in width and 660 feet in length. A location notice is posted at the Northeast corner of the claim. The area claimed by this Millsite Claim is 5 acres.

THE UNDERSIGNED has distinctly marked the said location on the ground, so that its surface boundaries may be readily traced, by four substantial wood posts (2" X 2" X 4' 6"). One post at each corner, each so marked or inscribed as to indicate the intended location.

SAID CLAIM is situated in the Undesignated Mining District, Pinal County, State of Arizona, and is more particularly described as follows:

BEGINNING at the Northeast claim corner monument, which is located South 660 feet and West 4290 feet from the NE Section Corner of Section 1, Township 1 South, Range 13 East, Gila and Salt River Meridian;

thence, 660 feet South to the Southeast Corner;
thence, 330 feet West to the Southwest Corner;
thence, 660 feet North to the Northwest Corner;
thence, 330 feet East to the Northeast Corner; the point of beginning.

SAID CLAIM is located in the:

NE 1/4 of Section \_\_\_\_\_, Twp. \_\_\_\_\_, Range \_\_\_\_\_
SE 1/4 of Section \_\_\_\_\_, Twp. \_\_\_\_\_, Range \_\_\_\_\_
NW 1/4 of Section 1, Twp. 1 South, Range 13 East
SW 1/4 of Section \_\_\_\_\_, Twp. \_\_\_\_\_, Range \_\_\_\_\_
Gila and Salt River Meridian.

THIS MILLSITE has been located for the purpose of appropriating non-mineral land, if any, that may lie within the boundaries of the underlying lode claims. This millsite location is not intended as an abandonment of the lode mining claim.

Dated and posted on the ground this 13th day of September, 1996.

LOCATOR: CARLOTA COPPER COMPANY
8101 East Prentice Avenue, Suite 800
Englewood, Colorado 80111

By Douglas F. Sterck
Douglas F. Sterck - Agent

RECEIVED
BUREAU OF
LAND MANAGEMENT
ARIZONA
STATE OFFICE
PHOENIX, ARIZONA
APR 22 10 56 AM '97

6/23/97 Sr
ENTERED IN COMPUTER

AME 342433

State of Arizona )  
                          )SS  
County of Pinal )

Recorded at the request of:  
Carlota Copper Company  
8101 East Prentice Avenue, Suite 800  
Englewood, Colorado 80111

**NOTICE OF LOCATION  
MILLSITE CLAIM**

RECEIVED  
BUREAU OF  
LAND MANAGEMENT  
DEC 3 10 10 AM '96  
ARIZONA  
STATE OFFICE  
PHOENIX, ARIZONA

NOTICE IS HEREBY GIVEN THAT CARLOTA COPPER COMPANY, hereby claims the land hereinafter described as a Millsite Claim, under and pursuant to the laws of the United States of America and the State of Arizona, having located a millsite claim as hereinafter established.

THE NAME of the claim is Kosher # 138, and the claim so located is rectangular in form, being 330 feet in width and 660 feet in length. A location notice is posted at the Northeast corner of the claim. The area claimed by this Millsite Claim is 5 acres.

THE UNDERSIGNED has distinctly marked the said location on the ground, so that its surface boundaries may be readily traced, by four substantial wood posts (2" X 2" X 4' 6"). One post at each corner, each so marked or inscribed as to indicate the intended location.

SAID CLAIM is situated in the Undesignated Mining District, Pinal County, State of Arizona, and is more particularly described as follows:

BEGINNING at the Northeast claim corner monument, which is located South 660 feet and West 4290 feet from the NE Section Corner of Section 1, Township 1 South, Range 13 East, Gila and Salt River Meridian;

thence, 660 feet South to the Southeast Corner;  
thence, 330 feet West to the Southwest Corner;  
thence, 660 feet North to the Northwest Corner;  
thence, 330 feet East to the Northeast Corner; the point of beginning.

SAID CLAIM is located in the:

NE 1/4 of Section \_\_\_\_\_, Twp. \_\_\_\_\_, Range \_\_\_\_\_.  
SE 1/4 of Section \_\_\_\_\_, Twp. \_\_\_\_\_, Range \_\_\_\_\_.  
NW 1/4 of Section 1, Twp. 1 South, Range 13 East.  
SW 1/4 of Section \_\_\_\_\_, Twp. \_\_\_\_\_, Range \_\_\_\_\_.  
Gila and Salt River Meridian.

THIS MILLSITE has been located for the purpose of appropriating non-mineral land, if any, that may lie within the boundaries of the underlying lode claims. This millsite location is not intended as an abandonment of the lode mining claim.


Dated and posted on the ground this 13th day of September, 1996.

LOCATOR : CARLOTA COPPER COMPANY  
8101 East Prentice Avenue, Suite 800  
Englewood, Colorado 80111  
By *Douglas F. Sterck*  
Douglas F. Sterck - Agent

A HC 342433

2

196-040060


**OFFICIAL RECORDS OF PINAL COUNTY RECORDER**  
 KATHLEEN C. FELIX  
 DATE: 12/04/96      TIME: 1135  
 FEE :            10.00  
 PAGES:        2  
 FEE NO: 1996-040060

State of Arizona    )  
                           )SS  
 County of Pinal    )

Recorded at the request of:  
 Carlota Copper Company  
 8101 East Prentice Avenue, Suite 800  
 Englewood, Colorado 80111

**NOTICE OF LOCATION  
MILLSITE CLAIM**

NOTICE IS HEREBY GIVEN THAT CARLOTA COPPER COMPANY, hereby claims the land hereinafter described as a Millsite Claim, under and pursuant to the laws of the United States of America and the State of Arizona, having located a millsite claim as hereinafter established.

THE NAME of the claim is Kosher # 139, and the claim so located is rectangular in form, being 330 feet in width and 660 feet in length. A location notice is posted at the Northeast corner of the claim. The area claimed by this Millsite Claim is 5 acres.

THE UNDERSIGNED has distinctly marked the said location on the ground, so that its surface boundaries may be readily traced, by four substantial wood posts (2" X 2" X 4' 6"). One post at each corner, each so marked or inscribed as to indicate the intended location.

SAID CLAIM is situated in the Undesignated Mining District, Pinal County, State of Arizona, and is more particularly described as follows:

BEGINNING at the Northeast claim corner monument, which is located South 660 feet and West 3960 feet from the NE Section Corner of Section 1, Township 1 South, Range 13 East, Gila and Salt River Meridian;

- thence, 660 feet South to the Southeast Corner;
- thence, 330 feet West to the Southwest Corner;
- thence, 660 feet North to the Northwest Corner;
- thence, 330 feet East to the Northeast Corner; the point of beginning.

SAID CLAIM is located in the:

NE 1/4 of Section \_\_\_\_\_, Twp. \_\_\_\_\_, Range \_\_\_\_\_  
 SE 1/4 of Section \_\_\_\_\_, Twp. \_\_\_\_\_, Range \_\_\_\_\_  
 NW 1/4 of Section 1, Twp. 1 South, Range 13 East  
 SW 1/4 of Section \_\_\_\_\_, Twp. \_\_\_\_\_, Range \_\_\_\_\_  
 Gila and Salt River Meridian.

THIS MILLSITE has been located for the purpose of appropriating non-mineral land, if any, that may lie within the boundaries of the underlying lode claims. This millsite location is not intended as an abandonment of the lode mining claim.

Dated and posted on the ground this 13th day of September, 1996.

LOCATOR :            CARLOTA COPPER COMPANY  
                           8101 East Prentice Avenue, Suite 800  
                           Englewood, Colorado 80111  
 By Douglas F. Sterck  
                           Douglas F. Sterck - Agent

RECEIVED  
 BUREAU OF  
 LAND MANAGEMENT  
 APR 22 10 56 AM '97  
 ARIZONA  
 STATE OFFICE  
 PHOENIX, ARIZONA

6/23/97 Sr  
 ENTERED IN COMPUTER

AME 342434



State of Arizona )  
                          )SS  
County of Pinal )

Recorded at the request of:  
Carlota Copper Company  
8101 East Prentice Avenue, Suite 800  
Englewood, Colorado 80111

**NOTICE OF LOCATION  
MILLSITE CLAIM**

RECEIVED  
BUREAU OF  
LAND MANAGEMENT  
ARIZONA  
STATE OFFICE  
PHOENIX, ARIZONA  
DEC 3 10 10 AM '96

NOTICE IS HEREBY GIVEN THAT CARLOTA COPPER COMPANY, hereby claims the land hereinafter described as a Millsite Claim, under and pursuant to the laws of the United States of America and the State of Arizona, having located a millsite claim as hereinafter established.

THE NAME of the claim is Koshier # 139, and the claim so located is rectangular in form, being 330 feet in width and 660 feet in length. A location notice is posted at the Northeast corner of the claim. The area claimed by this Millsite Claim is 5 acres.

THE UNDERSIGNED has distinctly marked the said location on the ground, so that its surface boundaries may be readily traced, by four substantial wood posts (2" X 2" X 4' 6"). One post at each corner, each so marked or inscribed as to indicate the intended location.

SAID CLAIM is situated in the Undesignated Mining District, Pinal County, State of Arizona, and is more particularly described as follows:

BEGINNING at the Northeast claim corner monument, which is located South 660 feet and West 3960 feet from the NE Section Corner of Section 1, Township 1 South, Range 13 East, Gila and Salt River Meridian;

- thence, 660 feet South to the Southeast Corner;
- thence, 330 feet West to the Southwest Corner;
- thence, 660 feet North to the Northwest Corner;
- thence, 330 feet East to the Northeast Corner; the point of beginning.

SAID CLAIM is located in the:

NE 1/4 of Section _____	,Twp. _____	,Range _____
SE 1/4 of Section _____	,Twp. _____	,Range _____
NW 1/4 of Section <u>1</u>	,Twp. <u>1 South</u>	,Range <u>13 East</u>
SW 1/4 of Section _____	,Twp. _____	,Range _____

Gila and Salt River Meridian.

THIS MILLSITE has been located for the purpose of appropriating non-mineral land, if any, that may lie within the boundaries of the underlying lode claims. This millsite location is not intended as an abandonment of the lode mining claim.

Dated and posted on the ground this 13th day of September, 1996.

LOCATOR : CARLOTA COPPER COMPANY  
8101 East Prentice Avenue, Suite 800  
Englewood, Colorado 80111

By *Douglas F. Sterck*  
Douglas F. Sterck - Agent

A HC 342434



①

66-040061



OFFICIAL RECORDS OF PINAL COUNTY RECORDER

KATHLEEN C. FELIX

DATE: 12/04/96 TIME: 1135
FEE: 10.00
PAGES: 2
FEE NO: 1996-040061

State of Arizona )
)SS
County of Pinal )

Recorded at the request of:
Carlota Copper Company
8101 East Prentice Avenue, Suite 800
Englewood, Colorado 80111

NOTICE OF LOCATION
MILLSITE CLAIM

NOTICE IS HEREBY GIVEN THAT CARLOTA COPPER COMPANY, hereby claims the land hereinafter described as a Millsite Claim, under and pursuant to the laws of the United States of America and the State of Arizona, having located a millsite claim as hereinafter established.

THE NAME of the claim is Kosher # 140, and the claim so located is rectangular in form, being 330 feet in width and 660 feet in length. A location notice is posted at the Northeast corner of the claim. The area claimed by this Millsite Claim is 5 acres.

THE UNDERSIGNED has distinctly marked the said location on the ground, so that its surface boundaries may be readily traced, by four substantial wood posts (2" X 2" X 4' 6"). One post at each corner, each so marked or inscribed as to indicate the intended location.

SAID CLAIM is situated in the Undesignated Mining District, Pinal County, State of Arizona, and is more particularly described as follows:

BEGINNING at the Northeast claim corner monument, which is located South 660 feet and West 3630 feet from the NE Section Corner of Section 1, Township 1 South, Range 13 East, Gila and Salt River Meridian;

- thence, 660 feet South to the Southeast Corner;
thence, 330 feet West to the Southwest Corner;
thence, 660 feet North to the Northwest Corner;
thence, 330 feet East to the Northeast Corner; the point of beginning.

SAID CLAIM is located in the:

NE 1/4 of Section \_\_\_\_\_, Twp. \_\_\_\_\_, Range \_\_\_\_\_
SE 1/4 of Section \_\_\_\_\_, Twp. \_\_\_\_\_, Range \_\_\_\_\_
NW 1/4 of Section 1, Twp. 1 South, Range 13 East
SW 1/4 of Section \_\_\_\_\_, Twp. \_\_\_\_\_, Range \_\_\_\_\_
Gila and Salt River Meridian.

THIS MILLSITE has been located for the purpose of appropriating non-mineral land, if any, that may lie within the boundaries of the underlying lode claims. This millsite location is not intended as an abandonment of the lode mining claim.

Dated and posted on the ground this 13th day of September, 1996.

LOCATOR: CARLOTA COPPER COMPANY
8101 East Prentice Avenue, Suite 800
Englewood, Colorado 80111
By Douglas F. Sterck - Agent

ARIZONA STATE OFFICE PHOENIX, ARIZONA

APR 22 10 56 AM '97

RECEIVED BUREAU OF LAND MANAGEMENT

6/23/97 SR

FILED IN COMPUTER

Amc 342435

State of Arizona )  
                          )SS  
County of Pinal )

Recorded at the request of:  
Carlota Copper Company  
8101 East Prentice Avenue, Suite 800  
Englewood, Colorado 80111

**NOTICE OF LOCATION  
MILLSITE CLAIM**

ARIZONA  
STATE OFFICE  
PHOENIX, ARIZONA

Dec 3 10 10 AM '96

RECEIVED  
BUREAU OF  
LAND MANAGEMENT

NOTICE IS HEREBY GIVEN THAT CARLOTA COPPER COMPANY, hereby claims the land hereinafter described as a Millsite Claim, under and pursuant to the laws of the United States of America and the State of Arizona, having located a millsite claim as hereinafter established.

THE NAME of the claim is Kosher # 140, and the claim so located is rectangular in form, being 330 feet in width and 660 feet in length. A location notice is posted at the Northeast corner of the claim. The area claimed by this Millsite Claim is 5 acres.

THE UNDERSIGNED has distinctly marked the said location on the ground, so that its surface boundaries may be readily traced, by four substantial wood posts (2" X 2" X 4' 6"). One post at each corner, each so marked or inscribed as to indicate the intended location.

SAID CLAIM is situated in the Undesignated Mining District, Pinal County, State of Arizona, and is more particularly described as follows:

BEGINNING at the Northeast claim corner monument, which is located South 660 feet and West 3630 feet from the NE Section Corner of Section 1, Township 1 South, Range 13 East, Gila and Salt River Meridian;

- thence, 660 feet South to the Southeast Corner;
- thence, 330 feet West to the Southwest Corner;
- thence, 660 feet North to the Northwest Corner;
- thence, 330 feet East to the Northeast Corner; the point of beginning.

SAID CLAIM is located in the:

NE 1/4 of Section	_____	,Twp.	_____	,Range	_____
SE 1/4 of Section	_____	,Twp.	_____	,Range	_____
NW 1/4 of Section	<u>1</u>	,Twp.	<u>1 South</u>	,Range	<u>13 East</u>
SW 1/4 of Section	_____	,Twp.	_____	,Range	_____

Gila and Salt River Meridian.

THIS MILLSITE has been located for the purpose of appropriating non-mineral land, if any, that may lie within the boundaries of the underlying lode claims. This millsite location is not intended as an abandonment of the lode mining claim.

Dated and posted on the ground this 13th day of September, 1996.

LOCATOR : CARLOTA COPPER COMPANY  
8101 East Prentice Avenue, Suite 800  
Englewood, Colorado 80111

By *Douglas F. Sterck*  
Douglas F. Sterck - Agent

A HC 342435

2

1996- 0062

OFFICIAL RECORDS OF  
PINAL COUNTY RECORDER

KATHLEEN C. FELIX

DATE: 12/04/96      TIME: 1135  
 FEE :            10.00  
 PAGES:           2  
 FEE NO: 1996-040062

State of Arizona    )  
                                   )SS  
 County of Pinal    )

Recorded at the request of:  
 Carlota Copper Company  
 8101 East Prentice Avenue, Suite 800  
 Englewood, Colorado 80111

**NOTICE OF LOCATION  
 MILLSITE CLAIM**

NOTICE IS HEREBY GIVEN THAT CARLOTA COPPER COMPANY, hereby claims the land hereinafter described as a Millsite Claim, under and pursuant to the laws of the United States of America and the State of Arizona, having located a millsite claim as hereinafter established.

THE NAME of the claim is Kosher # 141, and the claim so located is rectangular in form, being 330 feet in width and 660 feet in length. A location notice is posted at the Northeast corner of the claim. The area claimed by this Millsite Claim is 5 acres.

THE UNDERSIGNED has distinctly marked the said location on the ground, so that its surface boundaries may be readily traced, by four substantial wood posts (2" X 2" X 4' 6"). One post at each corner, each so marked or inscribed as to indicate the intended location.

SAID CLAIM is situated in the Undesignated Mining District, Pinal County, State of Arizona, and is more particularly described as follows:

BEGINNING at the Northeast claim corner monument, which is located South 660 feet and West 3300 feet from the NE Section Corner of Section 1, Township 1 South, Range 13 East, Gila and Salt River Meridian;

- thence, 660 feet South to the Southeast Corner;
- thence, 330 feet West to the Southwest Corner;
- thence, 660 feet North to the Northwest Corner;
- thence, 330 feet East to the Northeast Corner; the point of beginning.

SAID CLAIM is located in the:

NE 1/4 of Section \_\_\_\_\_, Twp. \_\_\_\_\_, Range \_\_\_\_\_.  
 SE 1/4 of Section \_\_\_\_\_, Twp. \_\_\_\_\_, Range \_\_\_\_\_.  
 NW 1/4 of Section 1, Twp. 1 South, Range 13 East.  
 SW 1/4 of Section \_\_\_\_\_, Twp. \_\_\_\_\_, Range \_\_\_\_\_.  
 Gila and Salt River Meridian.

THIS MILLSITE has been located for the purpose of appropriating non-mineral land, if any, that may lie within the boundaries of the underlying lode claims. This millsite location is not intended as an abandonment of the lode mining claim.

Dated and posted on the ground this 13th day of September, 1996.

LOCATOR :            CARLOTA COPPER COMPANY  
                               8101 East Prentice Avenue, Suite 800  
                               Englewood, Colorado 80111  
 By Douglas F. Sterck  
                               Douglas F. Sterck - Agent

ARIZONA  
 STATE OFFICE  
 PHOENIX, ARIZONA

APR 22 10 56 AM '97

RECEIVED  
 BUREAU OF  
 LAND MANAGEMENT

AME 342436

6/23/97 SK  
 ENTERED IN COMPUTER

RECEIVED  
 BUREAU OF  
 LAND MANAGEMENT  
 ARIZONA  
 STATE OFFICE  
 PHOENIX, ARIZONA  
 DEC 3 10 10 AM '96

State of Arizona )  
 )SS  
 County of Pinal )

Recorded at the request of:  
 Carlota Copper Company  
 8101 East Prentice Avenue, Suite 800  
 Englewood, Colorado 80111

**NOTICE OF LOCATION  
 MILLSITE CLAIM**

NOTICE IS HEREBY GIVEN THAT CARLOTA COPPER COMPANY, hereby claims the land hereinafter described as a Millsite Claim, under and pursuant to the laws of the United States of America and the State of Arizona, having located a millsite claim as hereinafter established.

THE NAME of the claim is Kosher # 141, and the claim so located is rectangular in form, being 330 feet in width and 660 feet in length. A location notice is posted at the Northeast corner of the claim. The area claimed by this Millsite Claim is 5 acres.

THE UNDERSIGNED has distinctly marked the said location on the ground, so that its surface boundaries may be readily traced, by four substantial wood posts (2" X 2" X 4' 6"). One post at each corner, each so marked or inscribed as to indicate the intended location.

SAID CLAIM is situated in the Undesignated Mining District, Pinal County, State of Arizona, and is more particularly described as follows:

BEGINNING at the Northeast claim corner monument, which is located South 660 feet and West 3300 feet from the NE Section Corner of Section 1, Township 1 South, Range 13 East, Gila and Salt River Meridian;

- thence, 660 feet South to the Southeast Corner;
- thence, 330 feet West to the Southwest Corner;
- thence, 660 feet North to the Northwest Corner;
- thence, 330 feet East to the Northeast Corner; the point of beginning.

SAID CLAIM is located in the:

NE 1/4 of Section \_\_\_\_\_, Twp. \_\_\_\_\_, Range \_\_\_\_\_.  
 SE 1/4 of Section \_\_\_\_\_, Twp. \_\_\_\_\_, Range \_\_\_\_\_.  
 NW 1/4 of Section 1, Twp. 1 South, Range 13 East.  
 SW 1/4 of Section \_\_\_\_\_, Twp. \_\_\_\_\_, Range \_\_\_\_\_.  
 Gila and Salt River Meridian.

THIS MILLSITE has been located for the purpose of appropriating non-mineral land, if any, that may lie within the boundaries of the underlying lode claims. This millsite location is not intended as an abandonment of the lode mining claim.

Dated and posted on the ground this 13th day of September, 1996.

LOCATOR : CARLOTA COPPER COMPANY  
 8101 East Prentice Avenue, Suite 800  
 Englewood, Colorado 80111  
 By *Douglas F. Sterck*  
 Douglas F. Sterck - Agent

4 MC 342436

19 - 040063



OFFICIAL RECORDS OF PINAL COUNTY RECORDER

KATHLEEN C. FELIX

DATE: 12/04/96 TIME: 1135
FEE: 10.00
PAGES: 2
FEE NO: 1996-040063

State of Arizona )
)SS
County of Pinal )

Recorded at the request of:
Carlota Copper Company
8101 East Prentice Avenue, Suite 800
Englewood, Colorado 80111

NOTICE OF LOCATION
MILLSITE CLAIM

NOTICE IS HEREBY GIVEN THAT CARLOTA COPPER COMPANY, hereby claims the land hereinafter described as a Millsite Claim, under and pursuant to the laws of the United States of America and the State of Arizona, having located a millsite claim as hereinafter established.

THE NAME of the claim is Kosher # 142, and the claim so located is rectangular in form, being 330 feet in width and 660 feet in length. A location notice is posted at the Northeast corner of the claim. The area claimed by this Millsite Claim is 5 acres.

THE UNDERSIGNED has distinctly marked the said location on the ground, so that its surface boundaries may be readily traced, by four substantial wood posts (2" X 2" X 4' 6"). One post at each corner, each so marked or inscribed as to indicate the intended location.

SAID CLAIM is situated in the Undesignated Mining District, Pinal County, State of Arizona, and is more particularly described as follows:

BEGINNING at the Northeast claim corner monument, which is located South 660 feet and West 2970 feet from the NE Section Corner of Section 1, Township 1 South, Range 13 East, Gila and Salt River Meridian;

thence, 660 feet South to the Southeast Corner;
thence, 330 feet West to the Southwest Corner;
thence, 660 feet North to the Northwest Corner;
thence, 330 feet East to the Northeast Corner; the point of beginning.

SAID CLAIM is located in the:

NE 1/4 of Section \_\_\_\_\_, Twp. \_\_\_\_\_, Range \_\_\_\_\_
SE 1/4 of Section \_\_\_\_\_, Twp. \_\_\_\_\_, Range \_\_\_\_\_
NW 1/4 of Section 1, Twp. 1 South, Range 13 East
SW 1/4 of Section \_\_\_\_\_, Twp. \_\_\_\_\_, Range \_\_\_\_\_
Gila and Salt River Meridian.

THIS MILLSITE has been located for the purpose of appropriating non-mineral land, if any, that may lie within the boundaries of the underlying lode claims. This millsite location is not intended as an abandonment of the lode mining claim.

Dated and posted on the ground this 13th day of September, 1996.

LOCATOR: CARLOTA COPPER COMPANY
8101 East Prentice Avenue, Suite 800
Englewood, Colorado 80111

By Douglas F. Sterck
Douglas F. Sterck - Agent

RECEIVED
BUREAU OF
LAND MANAGEMENT
ARIZONA
STATE OFFICE
PHOENIX, ARIZONA
APR 22 10 56 AM '97

6/23/97 SK
ENTERED IN...

1996 342437



RECEIVED  
BUREAU OF  
LAND MANAGEMENT  
Dec 3 10 10 AM '96  
ARIZONA  
STATE OFFICE  
PHOENIX, ARIZONA

State of Arizona )  
                          )SS  
County of Pinal )

Recorded at the request of:  
Carlota Copper Company  
8101 East Prentice Avenue, Suite 800  
Englewood, Colorado 80111

**NOTICE OF LOCATION  
MILLSITE CLAIM**

NOTICE IS HEREBY GIVEN THAT CARLOTA COPPER COMPANY, hereby claims the land hereinafter described as a Millsite Claim, under and pursuant to the laws of the United States of America and the State of Arizona, having located a millsite claim as hereinafter established.

THE NAME of the claim is Kosher # 142, and the claim so located is rectangular in form, being 330 feet in width and 660 feet in length. A location notice is posted at the Northeast corner of the claim. The area claimed by this Millsite Claim is 5 acres.

THE UNDERSIGNED has distinctly marked the said location on the ground, so that its surface boundaries may be readily traced, by four substantial wood posts (2" X 2" X 4' 6"). One post at each corner, each so marked or inscribed as to indicate the intended location.

SAID CLAIM is situated in the Undesignated Mining District, Pinal County, State of Arizona, and is more particularly described as follows:

BEGINNING at the Northeast claim corner monument, which is located South 660 feet and West 2970 feet from the NE Section Corner of Section 1, Township 1 South, Range 13 East, Gila and Salt River Meridian;

- thence, 660 feet South to the Southeast Corner;
- thence, 330 feet West to the Southwest Corner;
- thence, 660 feet North to the Northwest Corner;
- thence, 330 feet East to the Northeast Corner; the point of beginning.

SAID CLAIM is located in the:

NE 1/4 of Section _____	,Twp. _____	,Range _____
SE 1/4 of Section _____	,Twp. _____	,Range _____
NW 1/4 of Section <u>1</u>	,Twp. <u>1 South</u>	,Range <u>13 East</u>
SW 1/4 of Section _____	,Twp. _____	,Range _____

Gila and Salt River Meridian.

THIS MILLSITE has been located for the purpose of appropriating non-mineral land, if any, that may lie within the boundaries of the underlying lode claims. This millsite location is not intended as an abandonment of the lode mining claim.

Dated and posted on the ground this 13th day of September, 1996.

LOCATOR : CARLOTA COPPER COMPANY  
8101 East Prentice Avenue, Suite 800  
Englewood, Colorado 80111

By *Douglas F. Sterck*  
Douglas F. Sterck - Agent

A MC 342437

2

1 6-040064



OFFICIAL RECORDS OF PINAL COUNTY RECORDER

KATHLEEN C. FELIX

DATE: 12/04/96 TIME: 1135
FEE: 10.00
PAGES: 2
FEE NO: 1996-040064

State of Arizona )
)SS
County of Pinal )

Recorded at the request of:
Carlota Copper Company
8101 East Prentice Avenue, Suite 800
Englewood, Colorado 80111

NOTICE OF LOCATION
MILLSITE CLAIM

NOTICE IS HEREBY GIVEN THAT CARLOTA COPPER COMPANY, hereby claims the land hereinafter described as a Millsite Claim, under and pursuant to the laws of the United States of America and the State of Arizona, having located a millsite claim as hereinafter established.

THE NAME of the claim is Kosher # 143, and the claim so located is rectangular in form, being 330 feet in width and 660 feet in length. A location notice is posted at the Northeast corner of the claim. The area claimed by this Millsite Claim is 5 acres.

THE UNDERSIGNED has distinctly marked the said location on the ground, so that its surface boundaries may be readily traced, by four substantial wood posts (2" X 2" X 4' 6"). One post at each corner, each so marked or inscribed as to indicate the intended location.

SAID CLAIM is situated in the Undesignated Mining District, Pinal County, State of Arizona, and is more particularly described as follows:

BEGINNING at the Northeast claim corner monument, which is located South 660 feet and West 2640 feet from the NE Section Corner of Section 1, Township 1 South, Range 13 East, Gila and Salt River Meridian;

- thence, 660 feet South to the Southeast Corner;
thence, 330 feet West to the Southwest Corner;
thence, 660 feet North to the Northwest Corner;
thence, 330 feet East to the Northeast Corner; the point of beginning.

SAID CLAIM is located in the:

NE 1/4 of Section \_\_\_\_\_, Twp. \_\_\_\_\_, Range \_\_\_\_\_
SE 1/4 of Section \_\_\_\_\_, Twp. \_\_\_\_\_, Range \_\_\_\_\_
NW 1/4 of Section 1, Twp. 1 South, Range 13 East
SW 1/4 of Section \_\_\_\_\_, Twp. \_\_\_\_\_, Range \_\_\_\_\_
Gila and Salt River Meridian.

THIS MILLSITE has been located for the purpose of appropriating non-mineral land, if any, that may lie within the boundaries of the underlying lode claims. This millsite location is not intended as an abandonment of the lode mining claim.

Dated and posted on the ground this 13th day of September, 1996.

LOCATOR: CARLOTA COPPER COMPANY
8101 East Prentice Avenue, Suite 800
Englewood, Colorado 80111
By Douglas F. Sterck
Douglas F. Sterck - Agent

RECEIVED BUREAU OF LAND MANAGEMENT
ARIZONA STATE OFFICE PHOENIX, ARIZONA
APR 22 10 56 AM '97

6/23/97 SR
ENTERED

Amc 342438

State of Arizona )  
 )SS  
County of Pinal )

Recorded at the request of:  
Carlota Copper Company  
8101 East Prentice Avenue, Suite 800  
Englewood, Colorado 80111

**NOTICE OF LOCATION  
MILLSITE CLAIM**

RECEIVED  
BUREAU OF  
LAND MANAGEMENT  
ARIZONA  
STATE OFFICE  
PHOENIX, ARIZONA  
DEC 3 10 10 AM '96

NOTICE IS HEREBY GIVEN THAT CARLOTA COPPER COMPANY, hereby claims the land hereinafter described as a Millsite Claim, under and pursuant to the laws of the United States of America and the State of Arizona, having located a millsite claim as hereinafter established.

THE NAME of the claim is Kosher # 143, and the claim so located is rectangular in form, being 330 feet in width and 660 feet in length. A location notice is posted at the Northeast corner of the claim. The area claimed by this Millsite Claim is 5 acres.

THE UNDERSIGNED has distinctly marked the said location on the ground, so that its surface boundaries may be readily traced, by four substantial wood posts (2" X 2" X 4' 6"). One post at each corner, each so marked or inscribed as to indicate the intended location.

SAID CLAIM is situated in the Undesignated Mining District, Pinal County, State of Arizona, and is more particularly described as follows:

BEGINNING at the Northeast claim corner monument, which is located South 660 feet and West 2640 feet from the NE Section Corner of Section 1, Township 1 South, Range 13 East, Gila and Salt River Meridian;

- thence, 660 feet South to the Southeast Corner;
- thence, 330 feet West to the Southwest Corner;
- thence, 660 feet North to the Northwest Corner;
- thence, 330 feet East to the Northeast Corner; the point of beginning.

SAID CLAIM is located in the:

NE 1/4 of Section \_\_\_\_\_, Twp. \_\_\_\_\_, Range \_\_\_\_\_ .  
 SE 1/4 of Section \_\_\_\_\_, Twp. \_\_\_\_\_, Range \_\_\_\_\_ .  
 NW 1/4 of Section 1, Twp. 1 South, Range 13 East .  
 SW 1/4 of Section \_\_\_\_\_, Twp. \_\_\_\_\_, Range \_\_\_\_\_ .  
 Gila and Salt River Meridian.

THIS MILLSITE has been located for the purpose of appropriating non-mineral land, if any, that may lie within the boundaries of the underlying lode claims. This millsite location is not intended as an abandonment of the lode mining claim.

Dated and posted on the ground this 13th day of September, 1996.

LOCATOR : CARLOTA COPPER COMPANY  
 8101 East Prentice Avenue, Suite 800  
 Englewood, Colorado 80111  
 By *Douglas F. Sterck*  
 Douglas F. Sterck - Agent

A MC 342438

2

96-040065



OFFICIAL RECORDS OF PINAL COUNTY RECORDER

KATHLEEN C. FELIX

DATE: 12/04/96 TIME: 1135
FEE: 10.00
PAGES: 2
FEE NO: 1996-040065

State of Arizona )
)SS
Counties of Gila & Pinal )

Recorded at the request of:
Carlota Copper Company
8101 East Prentice Avenue, Suite 800
Englewood, Colorado 80111

NOTICE OF LOCATION
MILLSITE CLAIM

NOTICE IS HEREBY GIVEN THAT CARLOTA COPPER COMPANY, hereby claims the land hereinafter described as a Millsite Claim, under and pursuant to the laws of the United States of America and the State of Arizona, having located a millsite claim as hereinafter established.

THE NAME of the claim is Kosher # 144, and the claim so located is rectangular in form, being 330 feet in width and 660 feet in length. A location notice is posted at the Northeast corner of the claim. The area claimed by this Millsite Claim is 5 acres.

THE UNDERSIGNED has distinctly marked the said location on the ground, so that its surface boundaries may be readily traced, by four substantial wood posts (2" X 2" X 4' 6"). One post at each corner, each so marked or inscribed as to indicate the intended location.

SAID CLAIM is situated in the Undesignated Mining District, Gila and Pinal Counties, State of Arizona, and is more particularly described as follows:

BEGINNING at the Northeast claim corner monument, which is located South 660 feet and West 2310 feet from the NE Section Corner of Section 1, Township 1 South, Range 13 East, Gila and Salt River Meridian;

- thence, 660 feet South to the Southeast Corner;
thence, 330 feet West to the Southwest Corner;
thence, 660 feet North to the Northwest Corner;
thence, 330 feet East to the Northeast Corner; the point of beginning.

SAID CLAIM is located in the:

NE 1/4 of Section 1, Twp. 1 South, Range 13 East.
SE 1/4 of Section, Twp., Range.
NW 1/4 of Section, Twp., Range.
SW 1/4 of Section, Twp., Range.
Gila and Salt River Meridian.

THIS MILLSITE has been located for the purpose of appropriating non-mineral land, if any, that may lie within the boundaries of the underlying lode claims. This millsite location is not intended as an abandonment of the lode mining claim.

Dated and posted on the ground this 13th day of September, 1996.

LOCATOR: CARLOTA COPPER COMPANY
8101 East Prentice Avenue, Suite 800
Englewood, Colorado 80111
By Douglas F. Sterck
Douglas F. Sterck - Agent

ARIZONA STATE OFFICE
PHOENIX, ARIZONA

APR 22 10 56 AM '97

RECEIVED
BUREAU OF
LAND MANAGEMENT

AME 342439

6/23/97 SR
ENTERED IN COMPUTER

86-0-12

M \$ 10.00

ck# 001556

#PAGES 2

FEE#

RECORDED AT THE REQUEST OF

State of Arizona )

Counties of Gila & Pinal

Recorded at the request of:
Carlota Copper Company
8101 East Prentice Avenue, Suite 800
Englewood, Colorado 80111

MICROFILMED
INDEXED


CARLOTTA COPPER COMPANY

DATE 12-4-96 TIME 10:00

OFFICIAL RECORDS OF GILA COUNTY, AZ
LINDA HAUGHT ORTEGA, RECORDER

BY Linda Haught Ortega

NOTICE OF LOCATION
MILLSITE CLAIM



NOTICE IS HEREBY GIVEN THAT CARLOTTA COPPER COMPANY, hereby claims the land hereinafter described as a Millsite Claim, under and pursuant to the laws of the United States of America and the State of Arizona, having located a millsite claim as hereinafter established.

THE NAME of the claim is Koshier # 144, and the claim so located is rectangular in form, being 330 feet in width and 660 feet in length. A location notice is posted at the Northeast corner of the claim. The area claimed by this Millsite Claim is 5 acres.

THE UNDERSIGNED has distinctly marked the said location on the ground, so that its surface boundaries may be readily traced, by four substantial wood posts (2" X 2" X 4' 6"). One post at each corner, each so marked or inscribed as to indicate the intended location.

SAID CLAIM is situated in the Undesignated Mining District, Gila and Pinal Counties, State of Arizona, and is more particularly described as follows:

BEGINNING at the Northeast claim corner monument, which is located South 660 feet and West 2310 feet from the NE Section Corner of Section 1, Township 1 South, Range 13 East, Gila and Salt River Meridian;

- thence, 660 feet South to the Southeast Corner;
thence, 330 feet West to the Southwest Corner;
thence, 660 feet North to the Northwest Corner;
thence, 330 feet East to the Northeast Corner; the point of beginning.

SAID CLAIM is located in the:

NE 1/4 of Section 1, Twp. 1 South, Range 13 East
SE 1/4 of Section, Twp., Range
NW 1/4 of Section, Twp., Range
SW 1/4 of Section, Twp., Range
Gila and Salt River Meridian.

THIS MILLSITE has been located for the purpose of appropriating non-mineral land, if any, that may lie within the boundaries of the underlying lode claims. This millsite location is not intended as an abandonment of the lode mining claim.

Dated and posted on the ground this 13th day of September, 1996.

LOCATOR: CARLOTTA COPPER COMPANY
8101 East Prentice Avenue, Suite 800
Englewood, Colorado 80111
By Douglas F. Sterck - Agent

ARIZONA STATE OFFICE PHOENIX, ARIZONA

APR 22 10 56 AM '97

RECEIVED BUREAU OF LAND MANAGEMENT

fme 342439



State of Arizona )  
 )SS  
Counties of Gila & Pinal )

Recorded at the request of:  
Carlota Copper Company  
8101 East Prentice Avenue, Suite 800  
Englewood, Colorado 80111

**NOTICE OF LOCATION  
MILLSITE CLAIM**

ARIZONA  
STATE OFFICE  
PHOENIX, ARIZONA

Dec 3 10 10 AM '96

RECEIVED  
BUREAU OF  
LAND MANAGEMENT

NOTICE IS HEREBY GIVEN THAT CARLOTA COPPER COMPANY, hereby claims the land hereinafter described as a Millsite Claim, under and pursuant to the laws of the United States of America and the State of Arizona, having located a millsite claim as hereinafter established.

THE NAME of the claim is Kosher # 144, and the claim so located is rectangular in form, being 330 feet in width and 660 feet in length. A location notice is posted at the Northeast corner of the claim. The area claimed by this Millsite Claim is 5 acres.

THE UNDERSIGNED has distinctly marked the said location on the ground, so that its surface boundaries may be readily traced, by four substantial wood posts (2" X 2" X 4' 6"). One post at each corner, each so marked or inscribed as to indicate the intended location.

SAID CLAIM is situated in the Undesignated Mining District, Gila and Pinal Counties, State of Arizona, and is more particularly described as follows:

BEGINNING at the Northeast claim corner monument, which is located South 660 feet and West 2310 feet from the NE Section Corner of Section 1, Township 1 South, Range 13 East, Gila and Salt River Meridian;

thence, 660 feet South to the Southeast Corner;  
thence, 330 feet West to the Southwest Corner;  
thence, 660 feet North to the Northwest Corner;  
thence, 330 feet East to the Northeast Corner; the point of beginning.

SAID CLAIM is located in the:

NE 1/4 of Section 1, Twp. 1 South, Range 13 East.  
SE 1/4 of Section \_\_\_\_\_, Twp. \_\_\_\_\_, Range \_\_\_\_\_.  
NW 1/4 of Section \_\_\_\_\_, Twp. \_\_\_\_\_, Range \_\_\_\_\_.  
SW 1/4 of Section \_\_\_\_\_, Twp. \_\_\_\_\_, Range \_\_\_\_\_.  
Gila and Salt River Meridian.

THIS MILLSITE has been located for the purpose of appropriating non-mineral land, if any, that may lie within the boundaries of the underlying lode claims. This millsite location is not intended as an abandonment of the lode mining claim.

Dated and posted on the ground this 13th day of September, 1996.

LOCATOR : CARLOTA COPPER COMPANY  
8101 East Prentice Avenue, Suite 800  
Englewood, Colorado 80111

By Douglas F. Sterck  
Douglas F. Sterck - Agent

A MC 342439

①

1996-040066

OFFICIAL RECORDS OF  
PINAL COUNTY RECORDER  
KATHLEEN C. FELIX

DATE: 12/04/96 TIME: 1135  
FEE: 10.00  
PAGES: 2  
FEE NO: 1996-040066

State of Arizona )  
 )SS  
Counties of Gila & Pinal )

Recorded at the request of:  
Carlota Copper Company  
8101 East Prentice Avenue, Suite 800  
Englewood, Colorado 80111

**NOTICE OF LOCATION  
MILLSITE CLAIM**

NOTICE IS HEREBY GIVEN THAT CARLOTA COPPER COMPANY, hereby claims the land hereinafter described as a Millsite Claim, under and pursuant to the laws of the United States of America and the State of Arizona, having located a millsite claim as hereinafter established.

THE NAME of the claim is Kosher # 145, and the claim so located is rectangular in form, being 330 feet in width and 660 feet in length. A location notice is posted at the Northeast corner of the claim. The area claimed by this Millsite Claim is 5 acres.

THE UNDERSIGNED has distinctly marked the said location on the ground, so that its surface boundaries may be readily traced, by four substantial wood posts (2" X 2" X 4' 6"). One post at each corner, each so marked or inscribed as to indicate the intended location.

SAID CLAIM is situated in the Undesignated Mining District, Gila and Pinal Counties, State of Arizona, and is more particularly described as follows:

BEGINNING at the Northeast claim corner monument, which is located South 660 feet and West 1980 feet from the NE Section Corner of Section 1, Township 1 South, Range 13 East, Gila and Salt River Meridian;

- thence, 660 feet South to the Southeast Corner;
- thence, 330 feet West to the Southwest Corner;
- thence, 660 feet North to the Northwest Corner;
- thence, 330 feet East to the Northeast Corner; the point of beginning.

SAID CLAIM is located in the:

NE 1/4 of Section 1, Twp. 1 South, Range 13 East  
 SE 1/4 of Section \_\_\_\_\_, Twp. \_\_\_\_\_, Range \_\_\_\_\_  
 NW 1/4 of Section \_\_\_\_\_, Twp. \_\_\_\_\_, Range \_\_\_\_\_  
 SW 1/4 of Section \_\_\_\_\_, Twp. \_\_\_\_\_, Range \_\_\_\_\_  
 Gila and Salt River Meridian.

THIS MILLSITE has been located for the purpose of appropriating non-mineral land, if any, that may lie within the boundaries of the underlying lode claims. This millsite location is not intended as an abandonment of the lode mining claim.

Dated and posted on the ground this 13th day of September, 1996.

LOCATOR : CARLOTA COPPER COMPANY  
 8101 East Prentice Avenue, Suite 800  
 Englewood, Colorado 80111  
 By Douglas F. Sterck  
 Douglas F. Sterck - Agent

RECEIVED  
BUREAU OF  
LAND MANAGEMENT  
APR 22 10 56 AM '97  
ARIZONA  
STATE OFFICE  
PHOENIX, ARIZONA

6/23/97 Jr  
 MADE IN COMPUTER

97mc 342440

FEE# \_\_\_\_\_  
RECORDED AT THE REQUEST OF \_\_\_\_\_

State of Arizona  
Counties of Gila & Pinal

**MICROFILMED  
) INDEXED**

CARLOTTA COPPER COMPANY  
DATE 12-4-96 TIME 10:00

Recorded at the request of:  
Carlota Copper Company  
8101 East Prentice Avenue, Suite 800  
Englewood, Colorado 80111

OFFICIAL RECORDS OF GILA COUNTY, AZ  
LINDA HAUGHT ORTEGA, RECORDER  
BY Linda Haught Ortega

**NOTICE OF LOCATION  
MILLSITE CLAIM**

NOTICE IS HEREBY GIVEN THAT CARLOTTA COPPER COMPANY, hereby claims the land hereinafter described as a Millsite Claim, under and pursuant to the laws of the United States of America and the State of Arizona, having located a millsite claim as hereinafter established.

THE NAME of the claim is Koshier # 145, and the claim so located is rectangular in form, being 330 feet in width and 660 feet in length. A location notice is posted at the Northeast corner of the claim. The area claimed by this Millsite Claim is 5 acres.

THE UNDERSIGNED has distinctly marked the said location on the ground, so that its surface boundaries may be readily traced, by four substantial wood posts (2" X 2" X 4' 6"). One post at each corner, each so marked or inscribed as to indicate the intended location.

SAID CLAIM is situated in the Undesignated Mining District, Gila and Pinal Counties, State of Arizona, and is more particularly described as follows:

BEGINNING at the Northeast claim corner monument, which is located South 660 feet and West 1980 feet from the NE Section Corner of Section 1, Township 1 South, Range 13 East, Gila and Salt River Meridian;

- thence, 660 feet South to the Southeast Corner;
- thence, 330 feet West to the Southwest Corner;
- thence, 660 feet North to the Northwest Corner;
- thence, 330 feet East to the Northeast Corner; the point of beginning.

SAID CLAIM is located in the:

NE 1/4 of Section 1, Twp. 1 South, Range 13 East  
 SE 1/4 of Section \_\_\_\_\_, Twp. \_\_\_\_\_, Range \_\_\_\_\_  
 NW 1/4 of Section \_\_\_\_\_, Twp. \_\_\_\_\_, Range \_\_\_\_\_  
 SW 1/4 of Section \_\_\_\_\_, Twp. \_\_\_\_\_, Range \_\_\_\_\_  
 Gila and Salt River Meridian.

THIS MILLSITE has been located for the purpose of appropriating non-mineral land, if any, that may lie within the boundaries of the underlying lode claims. This millsite location is not intended as an abandonment of the lode mining claim.

Dated and posted on the ground this 13th day of September, 1996.

LOCATOR : CARLOTTA COPPER COMPANY  
 8101 East Prentice Avenue, Suite 800  
 Englewood, Colorado 80111  
 By Douglas F. Sterck  
 Douglas F. Sterck - Agent

RECEIVED  
 BUREAU OF  
 LAND MANAGEMENT  
 ARIZONA  
 STATE OFFICE  
 PHOENIX, ARIZONA  
 APR 22 10 56 AM '97

AME 342440

State of Arizona )  
)SS  
Counties of Gila & Pinal )

Recorded at the request of:  
Carlota Copper Company  
8101 East Prentice Avenue, Suite 800  
Englewood, Colorado 80111

**NOTICE OF LOCATION  
MILLSITE CLAIM**

ARIZONA  
STATE OFFICE  
PHOENIX, ARIZONA

Dec 3 10 10 AM '96

RECEIVED  
BUREAU OF  
LAND MANAGEMENT

NOTICE IS HEREBY GIVEN THAT CARLOTA COPPER COMPANY, hereby claims the land hereinafter described as a Millsite Claim, under and pursuant to the laws of the United States of America and the State of Arizona, having located a millsite claim as hereinafter established.

THE NAME of the claim is Kosher # 145, and the claim so located is rectangular in form, being 330 feet in width and 660 feet in length. A location notice is posted at the Northeast corner of the claim. The area claimed by this Millsite Claim is 5 acres.

THE UNDERSIGNED has distinctly marked the said location on the ground, so that its surface boundaries may be readily traced, by four substantial wood posts (2" X 2" X 4' 6"). One post at each corner, each so marked or inscribed as to indicate the intended location.

SAID CLAIM is situated in the Undesignated Mining District, Gila and Pinal Counties, State of Arizona, and is more particularly described as follows:

BEGINNING at the Northeast claim corner monument, which is located South 660 feet and West 1980 feet from the NE Section Corner of Section 1, Township 1 South, Range 13 East, Gila and Salt River Meridian;

thence, 660 feet South to the Southeast Corner;  
thence, 330 feet West to the Southwest Corner;  
thence, 660 feet North to the Northwest Corner;  
thence, 330 feet East to the Northeast Corner; the point of beginning.

SAID CLAIM is located in the:

NE 1/4 of Section 1, Twp. 1 South, Range 13 East.  
SE 1/4 of Section \_\_\_\_\_, Twp. \_\_\_\_\_, Range \_\_\_\_\_.  
NW 1/4 of Section \_\_\_\_\_, Twp. \_\_\_\_\_, Range \_\_\_\_\_.  
SW 1/4 of Section \_\_\_\_\_, Twp. \_\_\_\_\_, Range \_\_\_\_\_.  
Gila and Salt River Meridian.

THIS MILLSITE has been located for the purpose of appropriating non-mineral land, if any, that may lie within the boundaries of the underlying lode claims. This millsite location is not intended as an abandonment of the lode mining claim.

Dated and posted on the ground this 13th day of September, 1996.

LOCATOR : CARLOTA COPPER COMPANY  
8101 East Prentice Avenue, Suite 800  
Englewood, Colorado 80111

By *Douglas F. Sterck*  
Douglas F. Sterck - Agent

A MC 342440



**NOTICE!!**

**These documents have been scanned!**

**Do not place un-scanned documents beneath this notice!**

**Do not remove this notice from this file!**

GPO Jacket No. 560-102  
Print Order 61540  
Rise Business Services, LLC  
Job=AZ15 7/15/2019



Box Number= AZ15159



Claim Begin-End: AMC342296-AMC342514

**5 Miscellaneous**



AZ15159-7

AMC341757-AMC342788



**NO  
DOCUMENTS  
FOUND**

NO DOCUMENTS FOUND  
NO DOCUMENTS FOUND

**NOTICE!!**

**These documents have been scanned!**

**Do not place un-scanned documents beneath this notice!**

**Do not remove this notice from this file!**

GPO Jacket No. 560-102  
Print Order 61540  
Rise Business Services, LLC  
Job=AZ15 7/15/2019



Box Number= AZ15159



Claim Begin-End: AMC342296-AMC342514

**6 Location Notices-Amendments and Supporting Documents**



AZ15159-7

AMC341757-AMC342788

**NO  
DOCUMENTS  
FOUND**

NO DOCUMENTS FOUND  
NO DOCUMENTS FOUND